












CANNABIS RETAILER BUFFER MAP
550-560 Tonnele Ave - P22-198

MAY 2, 2023

Legend

- | | | |
|---|---|---|
|  Subject Parcel |  Schools (per Ord. 20-024) |  Concurrent Class 5 Applicants |
|  Front Door Locations |  School Buffer (200 ft) |  Retail Zones * |
|  Class 5 Buffer (600 ft) |  Day Care Centers |  Parcels |

* Disclaimer: The areas shown in gray may include subdistricts or zones within redevelopment plans where retail of goods and services is NOT listed as a permitted principal use.

