B-3

3

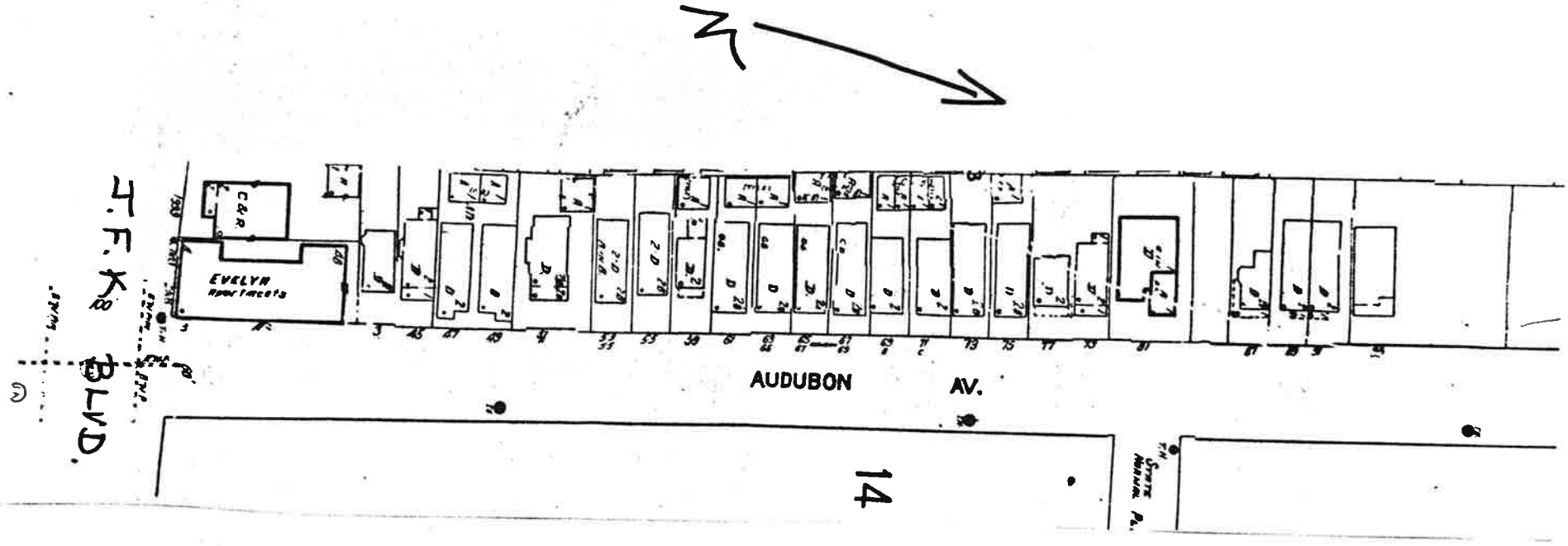

Audubon Avenue in State College Neighborhood of Survey Area (Ward B3), NJ HSI: 0906, Jersey City, Hudson County

NEW JERSEY OFFICE OF CULTURAL AND ENVIRONMENTAL SERVICES
HISTORIC PRESERVATION SECTION
DISTRICT/STREETSCAPE CONTINUATION SHEET

N.J. HISTORIC SITES INVENTORY

Date _____

District/Streetscape Continuation Page # _____ Inventory # 0906-B3au

MAP #	ADDRESS/LOCATION : PROPERTY NAME	DATE	Significance to D/S	Condition	USE	DESCRIPTION: Style, Ext. Wall Fabric, Fenestration, Form, Roof, Major Features, Alterations, Stories, etc.	NEGATIVE FILE #
1.	79-75 Audubon Avenue Block/1283 3 unattached wood framed buildings	late 19th - early 20th	N	F	R	American Foursquare Variant; recessed rectangular plans, with side entries, each building is 2 stories, approximately 3 bays, 1/1 and 6/1 wood double hung sash window treatment on #79 and #75, 1/1 wood double hung sash window types on #79 exteriors of buildings have been resurfaced with vinyl or aluminum siding except for #75 which still maintains a wood shingle siding gabled roof atop #77; shed roof atop #75, architraved wooden cornice above projecting 1st story portions of #77 and #75, long concrete stoops with iron pipe railings lead up to entry doors, double wooden entry doors on #77 and #75, extensive alterations on #79 and #77, minor alterations on #75.	Contact 228/25

Audubon Avenue in State College Neighborhood of Survey Area (Ward B), NJ HSI: 0906, Jersey City, Hudson County

Site No. 0906-B3a
79-75 Audubon Avenue
Jersey City, N.J.
Photo Neg. No. 228/25

Map No. 1

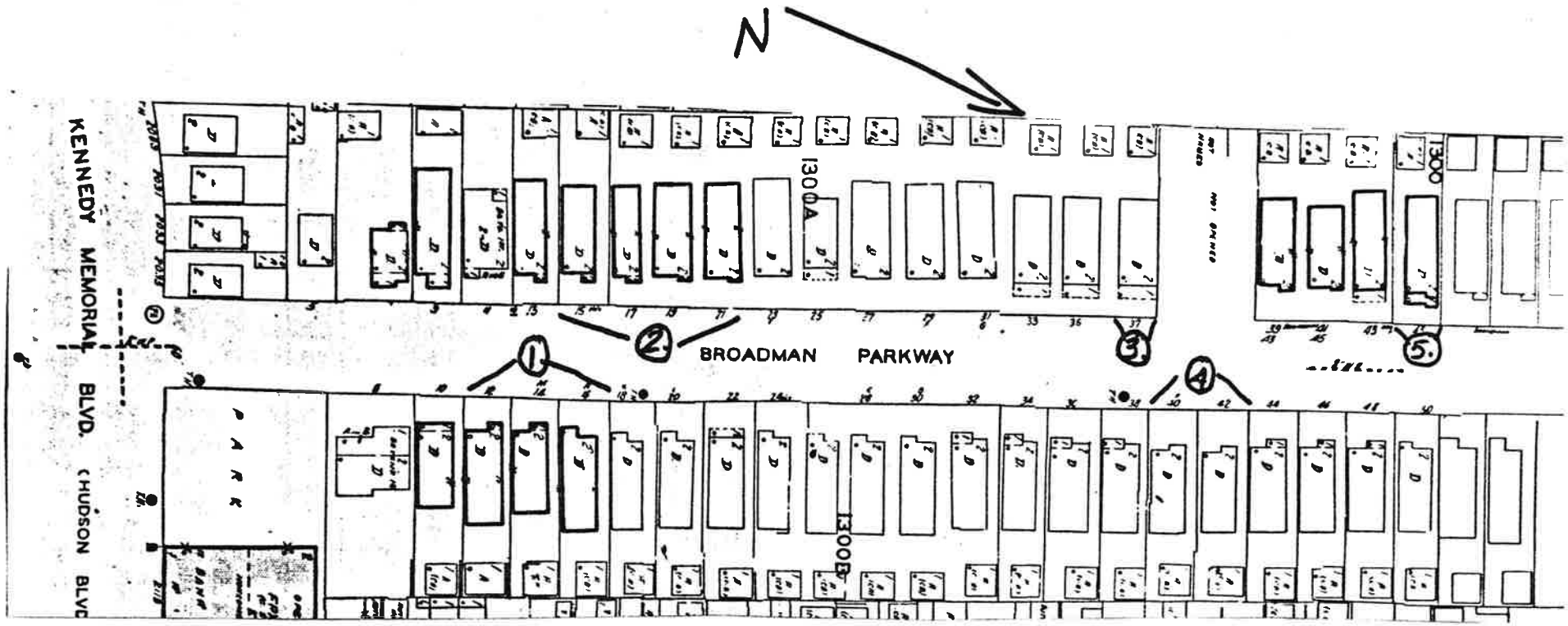

Broadman Parkway in State College Neighborhood of Survey area (Ward B3), NJ HSI: 0906, Jersey City, Hudson County

81

NEW JERSEY OFFICE OF CULTURAL AND ENVIRONMENTAL SERVICES
HISTORIC PRESERVATION SECTION
DISTRICT/STREETSCAPE CONTINUATION SHEET

N.J. HISTORIC SITES INVENTORY

Date _____

District/Streetscape Continuation Page # _____ Inventory # 906-B3bro

MAP #	ADDRESS/LOCATION : PROPERTY NAME	DATE	Significance to D/S	Condition	USE	DESCRIPTION: Style, Ext. Wall Fabric, Fenestration, Form, Roof, Major Features, Alterations, Stories, etc.	NEGATIVE FILE #
1.	16-12 Broadman Parkway Block/1300 B	c 1920's	P Prairie Style Theme	E	R	Prairie Style; recessed rectangular plan with side entries; each building is 2 stories, 2 bays, brick exteriors with gabled roofs with dormers, windows vary, some are 1/1 wood double hung sash types others are multi-lighted and still some have leaded glass windows; brick exterior is of a polychromatic color, triangular pedimented dormer atop #16; a stepped gable dormer atop #14 and a hipped dormer atop #12; gabled entryway projects outward, brick and concrete steps lead up to single wooden entry doors, two doors exist on #14; brick balustrade on porch is indicative of Prairie Style, no visible alterations.	Contact 228/6
2.	21-15 Broadman Parkway Block/1300 A	c 1920's	P Prairie Style Theme	E	R	Prairie Style, recessed rectangular plan with side entry; 2 stories, 2 bays; brick buildings, multi-lighted windows; gabled roofs, architraved and modillioned cornice dormer windows atop roof of #15 and #17, gabled porch roofs or overdoor, wooden pilasters exist on buildings exterior stone lintels and sills on these particular buildings; concrete and brick stoops and porches lead up to single wooden entry doors; side lights flank each entry door; above each door is a semicircular transom light; buildings are in excellent condition; no visivle alterations.	Contact 228/14

NEW JERSEY OFFICE OF CULTURAL AND ENVIRONMENTAL SERVICES
HISTORIC PRESERVATION SECTION
DISTRICT/STREETSCAPE CONTINUATION SHEET

N.J. HISTORIC SITES INVENTORY

Date _____

District/Streetscape Continuation Page # _____ Inventory # 9906-B3bro

MAP #	ADDRESS/LOCATION : PROPERTY NAME	DATE	Significance to D/S	Condition	USE	DESCRIPTION: Style, Ext. Wall Fabric, Fenestration, Form, Roof, Major Features, Alterations, Stories, etc.	NEGATIVE FILE #
3.	37 Broadman Parkway Block/1300 A	c1920's	P	G	R	Craftsman Style; recessed rectangular plan with side entry; 2 stories, 2 bays, wood framed building; extended gable roof, 1/1 wood double hung sash window treatment; casement windows at basement level, brick foundation, brick stoop leads up to milti-lighted wooden entry door; 4 thick wooden piers support porch roof; wooden railings and newels on porch, exterior surfacing could be either wood or vinyl, no discernable alterations.	Contact 228/13
4.	42-40 Broadman Parkway Block/1300 B	c1920's	P	E	R	Eclectic: Prairie/Cfratsman Style. recessed rectangular plans with side entries; each building is 2 1/2 stories, 2 bays, wood framed building with wood shingle siding; gabled roofs atop dormer windows, 6/1 wood double hung sash windows on both buildings; triangular shaped gabled overdoors supported by large wooden brackets; brick stoop and porch fronts each building; single wooden entry doors flanked by sidelights and a transom light exist above each door; no visible alterations.	Contact 228/12

NEW JERSEY OFFICE OF CULTURAL AND ENVIRONMENTAL SERVICES
HISTORIC PRESERVATION SECTION
DISTRICT/STREETSCAPE CONTINUATION SHEET

N.J. HISTORIC SITES INVENTORY

Date _____

District/Streetscape Continuation Page # _____ Inventory # 0906-B3bro

AP #	ADDRESS/LOCATION : PROPERTY NAME	DATE	Significance to D/S	Condition	USE	DESCRIPTION: Style, Ext. Wall Fabric, Fenestration, Form, Roof, Major Features, Alterations, Stories, etc.	NEGATIVE FILE #
5.	45 Broadman Parkway Block/1300	c1920's	P Theme	E	R	Eclectic; recessed irregular rectangular plan with side entry; 2 stories, 2 bays; brick exterior, 1/1 and 6/1 wood double hung sash windows gabled roof covered with terra cotta S tiles; architraved and modillioned wooden cornice, small 2nd story verandah with iron railings set into brick piers, a similar cornice exist just above 1st story level; stone sills; gabled overdoor supported by wooden brackets, concrete and brick stoop leads up to single wooden entry door; entry is flanked by sidelights,a semi-circular transom light exist above entry door; no visible alterations.	Contact 228/11

Broadman Parkway in State College Neighborhood of Survey Area (Ward B), NJ HSI: 0906, Jersey City, Hudson County

Site No. 0906-B3br
16-12 Broadman Parkway
Jersey City, N.J.
Photo Neg. No. 228/6

Map No. 1

Broadman Parkway in State College Neighborhood of Survey Area (Ward B), NJ HSI: 0906, Jersey City, Hudson County



Site No. 0906-B3bro
21-15 Broadman Parkway
Jersey City, N.J
Photo Neg. No. 228/14
Map No. 2

Site No. 0906-B3bro
21 Broadman Parkway
Jersey City, N.J.
Photo Neg. No. 228/15
Map No. 2

Broadman Parkway in State College Neighborhood of Survey Area (Ward B), NJ HSI: 0906, Jersey City, Hudson County

Site No. 0906-B3bu
37 Broadman Parkway
Jersey City, N.J.
Photo Neg. No. 228/13
Map No. 3

Site No. 0906-B3bu
42-40 Broadman Parkway
Jersey City, N.J.
Photo Neg. No. 228/12
Map No. 4

Broadman Parkway in State College Neighborhood of Survey Area (Ward B), NJ HSI: 0906, Jersey City, Hudson County

Site No. 0906-B3br
45 Broadman Parkway
Jersey City, N.J.
Photo Neg. No. 228/11
Map No. 5

FULTON AVENUE IN STATE COLLEGE NEIGHBORHOOD OF SURVEY AREA (WARD) B3 fu

33

N

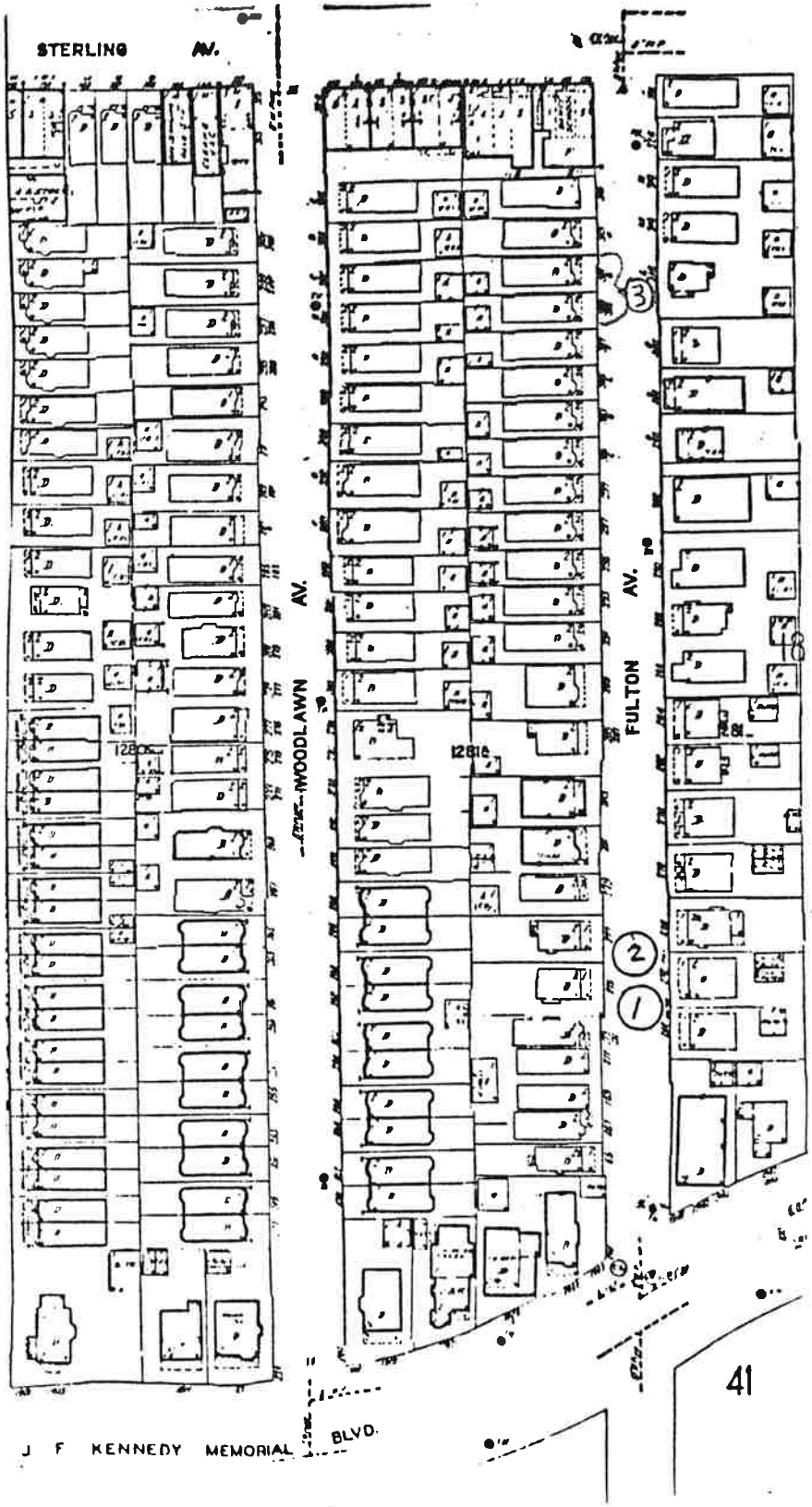

NEW JERSEY OFFICE OF CULTURAL AND ENVIRONMENTAL SERVICES
HISTORIC PRESERVATION SECTION
DISTRICT/STREETSCAPE CONTINUATION SHEET

N.J. HISTORIC SITES INVENTORY

Date 7/85

District/Streetscape Continuation Page # 1 Inventory # 0906-B3fu1

AP #	ADDRESS/LOCATION : PROPERTY NAME	DATE	Significance to D/S	Condition	USE	DESCRIPTION: Style, Ext. Wall Fabric, Fenestration, Form, Roof, Major Features, Alterations, Stories, etc.	NEGATIVE FILE #
1,2	270,272,274 Fulton Avenue Block 1281	c1920's	P theme	G	R[1]	Classical Revival; frame; shingle; 9 over 1 ; detached 2 1/2 story residences; similar, symmetrical arrangement, with full front porches with flat roofs, supported by Ionic columns or square columns (at # 270); central dormer at # 272, central second story balconies at # 270 and 274 (where balcony has been enclosed); entry through glazed double-doors; homes are on inclined sites and have terraced front yards; # 270 has partially-enclosed front porch.	Contact 228/33-32
3	309-311 Fulton Avenue	Early 20th Cent.	P	G	R	2 story, attic, basement, wood frame; Period style (Early American Revival); shed roof, gambrel pediment, 2 stor projecting porch on columns; projecting side bay; 6 step stoop; set back; detached.	Contact

FULTON AVENUE IN STATE COLLEGE NEIGHBORHOOD OF SURVEY AREA (WARD) B

NJHSI: 1985

0906-B3ful



Map No. 1

270 Fulton

Block 1281

Neg. Contact

228/33

Map No. 2

272-274 Fulton

Block 1281

Neg. Contact

228/32

Fulton Avenue in State College neighborhood
of Survey Area (Ward) B page 2 of 2 photo pages

NJHSI: 1985
#0906-B3 ful

Map No 3
309-311 Fulton
contact 228/34

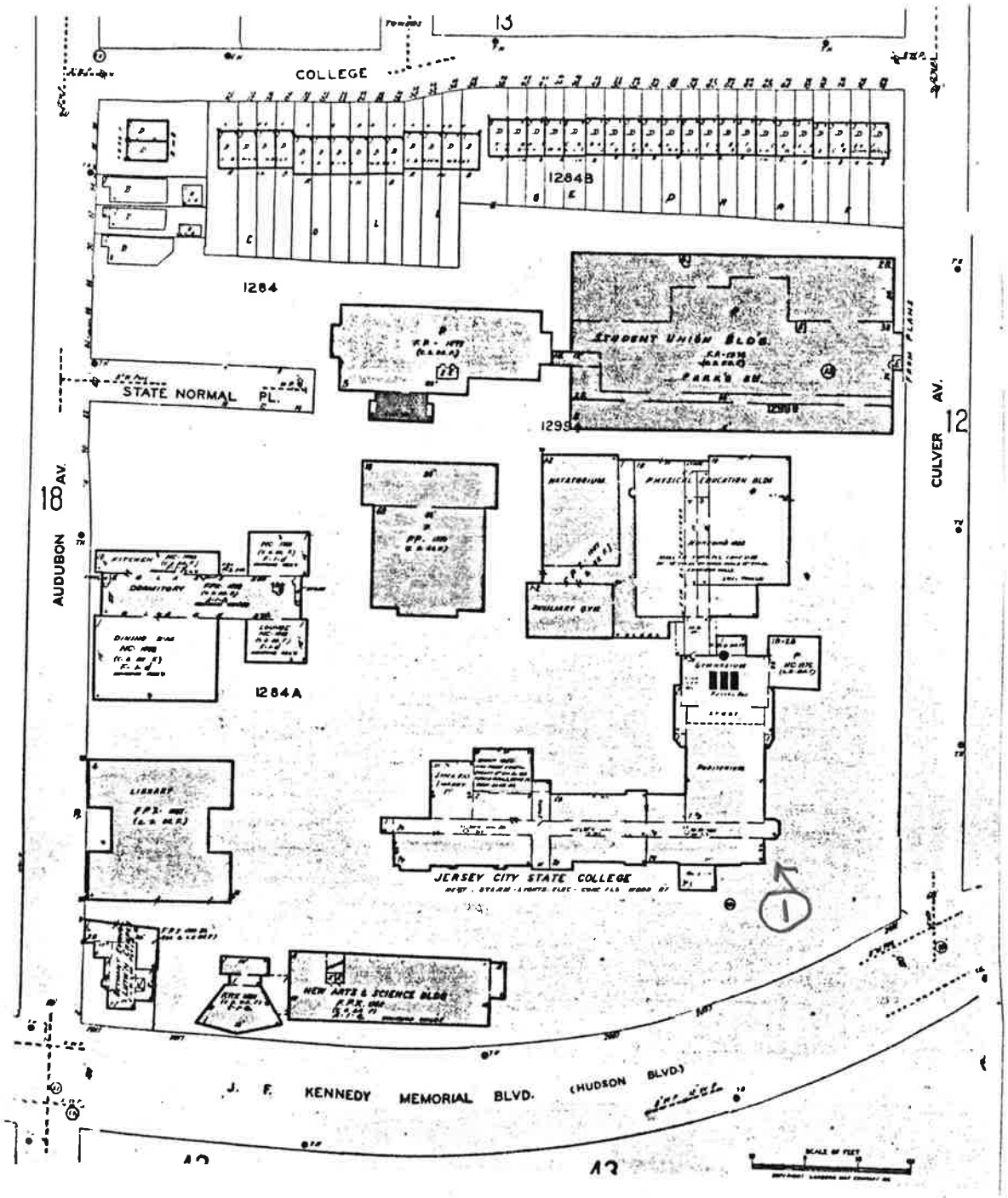

J.F. Kennedy Boulevard in State College neighborhood of survey (Ward) area B3 jfk
0906:B3 Jersey City, Hudson Co., N.J.

1/81

NEW JERSEY OFFICE OF CULTURAL AND ENVIRONMENTAL SERVICES
HISTORIC PRESERVATION SECTION
DISTRICT/STREETSCAPE CONTINUATION SHEET

N.J. HISTORIC SITES INVENTORY

Date 6/25/86

District/Streetscape Continuation Page # _____ Inventory # 0906-B3jfk

MAP #	ADDRESS/LOCATION : PROPERTY NAME	DATE	Significance to D/S	Condition	USE	DESCRIPTION: Style, Ext. Wall Fabric, Fenestration, Form, Roof, Major Features, Alterations, Stories, etc.	NEGATIVE FILE #
1.	JerseyCity State College 2051-2057 Kennedy Blvd.	1929	Y 1920's Theme	G	E	2 1/2 - 3 1/2 story, brick and stone, Beaux Arts/Gothic College. 8 bays, of a series of banks of casement windows of 9/9. Pitched roof (tile) pointed arches over main entrance and over openings of campanile. These are the main buildings of a larger campus built 1963-1974.	Contact 228/17, 19,21

NEW JERSEY OFFICE OF CULTURAL AND ENVIRONMENTAL SERVICES
HISTORIC PRESERVATION SECTION
DISTRICT/STREETSCAPE CONTINUATION SHEET

N.J. HISTORIC SITES INVENTORY

Date _____

District/Streetscape Continuation Page # _____ Inventory # _____

MAP #	ADDRESS/LOCATION : PROPERTY NAME	DATE	Significance to D/S	Condition	USE	DESCRIPTION: Style, Ext. Wall Fabric, Fenestration, Form, Roof, Major Features, Alterations, Stories, etc.	NEGATIVE FILE #

Kennedy Boulevard in State College Neighborhood
page 1 of 1 photo page of Survey Area
(Ward) B
NJHSI: 1985
0906 -
B3jfk



Map 1
Jersey City State College
2051-2057
contact 228/17

contact
228/21



contact
228/19

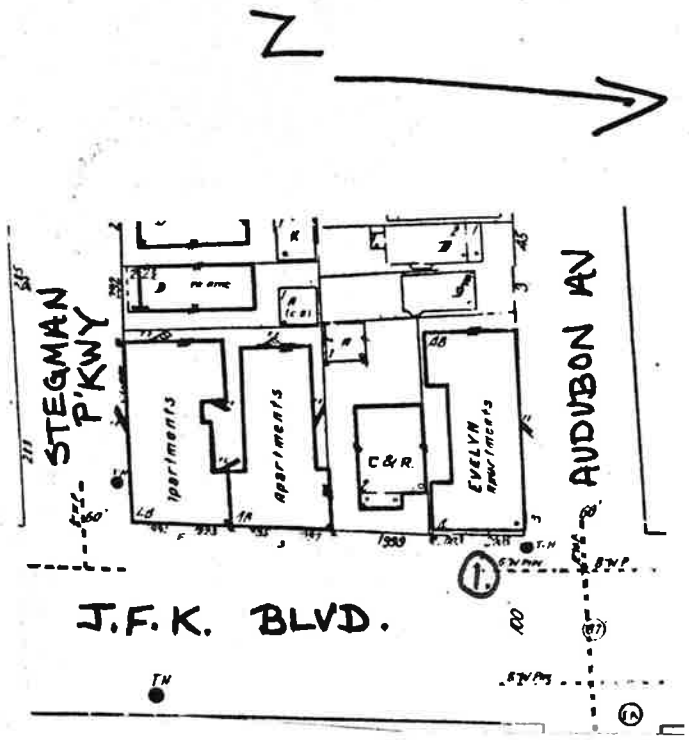

John F. Kennedy Boulevard in State College Neighborhood of Survey Area (Ward B3), NJHSI : 0906, Jersey City, Hudson County

1/81

NEW JERSEY OFFICE OF CULTURAL AND ENVIRONMENTAL SERVICES
HISTORIC PRESERVATION SECTION
DISTRICT/STREETSCAPE CONTINUATION SHEET

N.J. HISTORIC SITES INVENTORY

Date _____

District/Streetscape Continuation Page # _____ Inventory # 0906-B3jfk

MAP #	ADDRESS/LOCATION : PROPERTY NAME	DATE	Significance to D/S	Condition	USE	DESCRIPTION: Style, Ext. Wall Fabric, Fenestration, Form, Roof, Major Features, Alterations, Stories, etc.	NEGATIVE FILE #
1.	2005 John F. Kennedy Blvd. "Evelyn Apartments" Block/1283	c1910- c1930	N	E	R2	Art Deco Apartment building; recessed rectangular plan with central entry; 4 stories, 6 bays, brick exterior; 1/1 and 3/1 wood double hung sash window treatment, flat roof with brick parapets, stone or terra cotta colonnettes on buildings exterior above 4th story; stone sills, architraved stone trim just above 1st story windows (facade), stone entablature and framing on exterior of entryway with an ogee entry iron and glass exterior door, iron fire escape suspended from side of building, no visible alterations.	Contact 228/22

John F. Kennedy Boulevard in State College Neighborhood of Survey Area (Ward B), NJ HSI 0906, Jersey City, Hudson County

Site No. 0906-B3jfk
2005 John F. Kennedy Boulevard
Jersey City, N.J.
Photo Neg. No. 228/22

Map No. 1

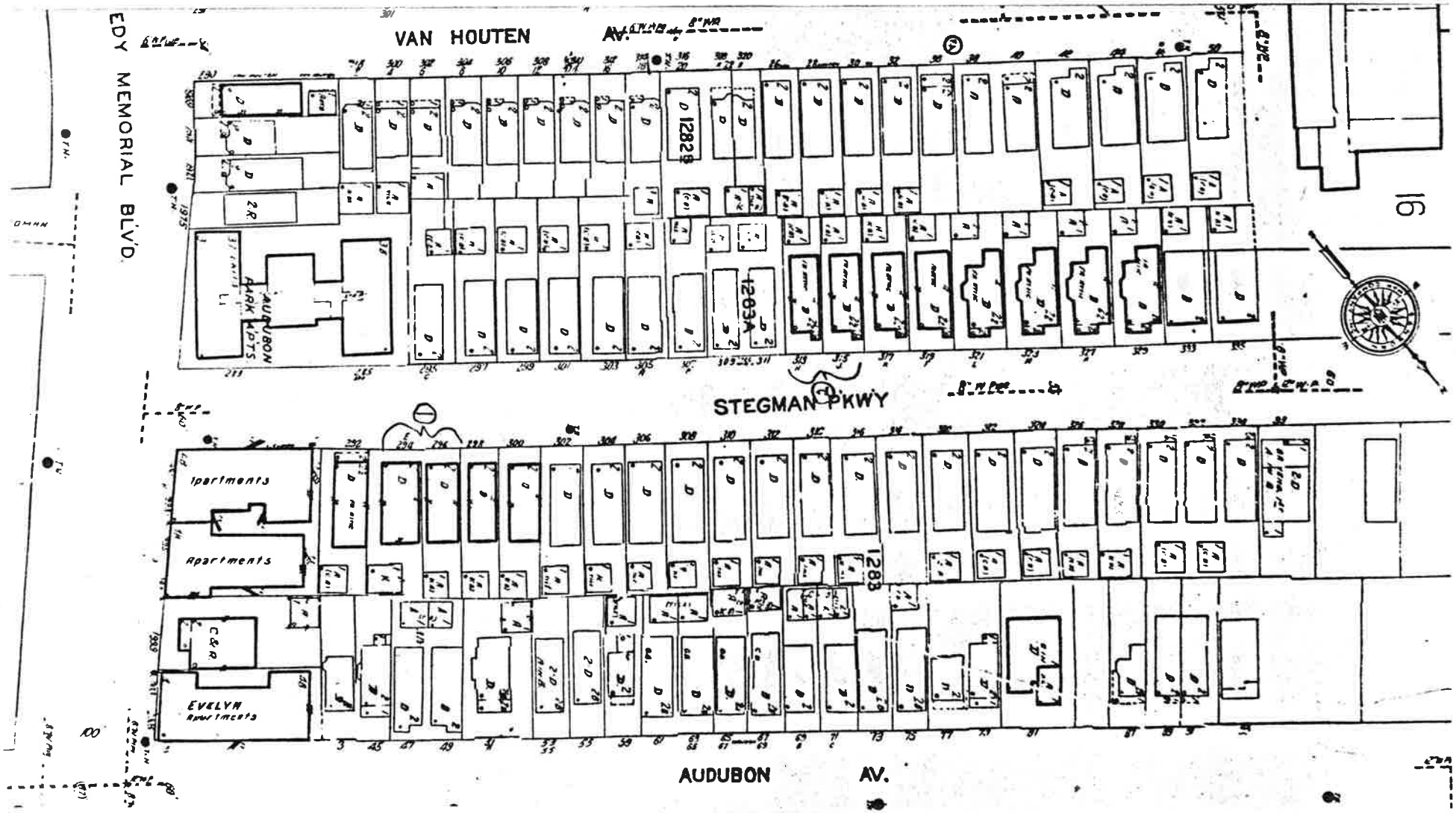

Stegman Parkway in State College neighborhood of Survey Area (Ward) B3 at NJHS1:0906
Jersey City, Hudson Co., N.J.

1/81

NEW JERSEY OFFICE OF CULTURAL AND ENVIRONMENTAL SERVICES
HISTORIC PRESERVATION SECTION
DISTRICT/STREETSCAPE CONTINUATION SHEET

N.J. HISTORIC SITES INVENTORY

Date 6/25/86

District/Streetscape Continuation Page # _____ Inventory #0906-B3stgp

MAP #	ADDRESS/LOCATION : PROPERTY NAME	DATE	Significance to D/S	Condition	USE	DESCRIPTION: Style, Ext. Wall Fabric, Fenestration, Form, Roof, Major Features, Alterations, Stories, etc.	NEGATIVE FILE #
1.	294-296 Stegman Parkway	Early 1900's	P District	G	R	2 story, basement, attic, brick, 2 family Period Style (early American Revival); 2 bays dormer; 1/2 windows; stone sills; tile roof pitched on 4 sides; projecting porch over 4 steps (side stair case).	Contact 228/27
2.	313-315 Stegman Parkway	Early 1900's	P District	G	R	2 story, basement, attic, brick, 2 family 5 bay, pitched roof, (tile); stone sills; projecting porch with 4 step side staircase. Period Style (Early American Revival). Stained glass transoms.	228/28

NEW JERSEY OFFICE OF CULTURAL AND ENVIRONMENTAL SERVICES
HISTORIC PRESERVATION SECTION
DISTRICT/STREETSCAPE CONTINUATION SHEET

N.J. HISTORIC SITES INVENTORY

Date _____

District/Streetscape Continuation Page # _____ Inventory # _____

MAP #	ADDRESS/LOCATION : PROPERTY NAME	DATE	Significance to D/S	Condition	USE	DESCRIPTION: Style, Ext. Wall Fabric, Fenestration, Form, Roof, Major Features, Alterations, Stories, etc.	NEGATIVE FILE #

Stegman Parkway in State College Parkway
page 1 of 1 photo page of Survey Area Vol B)
NO HS: 1985 # 0-106-B3 stegp

Map 1
294-
296
Stegman
Parkway
contact
228/
27

Map 2
313-
315
Stegman
Parkway
contact
224/
24

N → Van Houten Avenue in State College neighborhood of Survey Area (Ward) B3 who

NEW JERSEY OFFICE OF CULTURAL AND ENVIRONMENTAL SERVICES
HISTORIC PRESERVATION SECTION
DISTRICT/STREETSCAPE CONTINUATION SHEET

N.J. HISTORIC SITES INVENTORY

Date 6/25/86

District/Streetscape Continuation Page # _____ Inventory #0906-B3vho

MAP #	ADDRESS/LOCATION : PROPERTY NAME	DATE	Significance to D/S	Condition	USE	DESCRIPTION: Style, Ext. Wall Fabric, Fenestration, Form, Roof, Major Features, Alterations, Stories, etc.	NEGATIVE FILE #
1.	11-5 Van Houten	Early 1900's	P District	G/F	R	(#5) 4 story, brick decorative brick (Gothic) apartment building; 4 bays; flat roof. Each bay has 3 windows per story. Stone lintels and bracket overdoor. (#9-#11) 2, 2 story with attic and basement brick Period Style (Early American Revival) 2 family residence; wood pediment; tall stoop; set back.	228 29
2.	13 Van Houten	Early 1900's	P District	G	R	2 story with basement and attic, brick, single family; 3 bay; casement windows; 4 sided piteched roof; closed 1 story projecting porch; single dormer; stone window heads; pilaster capitals; tile roof with overhang on 4 sides.	Contact 228/30

MAP #	ADDRESS/LOCATION : PROPERTY NAME	DATE	Significance to D/S	Condition	USE	DESCRIPTION: Style, Ext. Wall Fabric, Fenestration, Form, Roof, Major Features, Alterations, Stories, etc.	NEGATIVE FILE #
3.	18 Van Houten	Late 19th Cent.	P District	F	R	2 B story, wood frame, resurfaced Italianate Wood bracketed cornice, projecting side bay, projecting porch with pediment and supporting columns (original). Original panelled doors (double). Resurfaced.	Contact 228/31

Van Houten Av. in State College Neighborhood,

page 1 of 1 photo page

of Survey Area (Ward)

B

NJHS1; 1985

#0906-B3jfk

Map 1

11-5 Van Houten

contact 228/29 →

Map 3

16 Van Houten

contact 227/31



Map 2

13 Van Houten

contact 2[illegible]

West Side Avenue in State College Neighborhood of Survey Area (Ward B3), NJ HSI: 0906, Jersey City, Hudson County

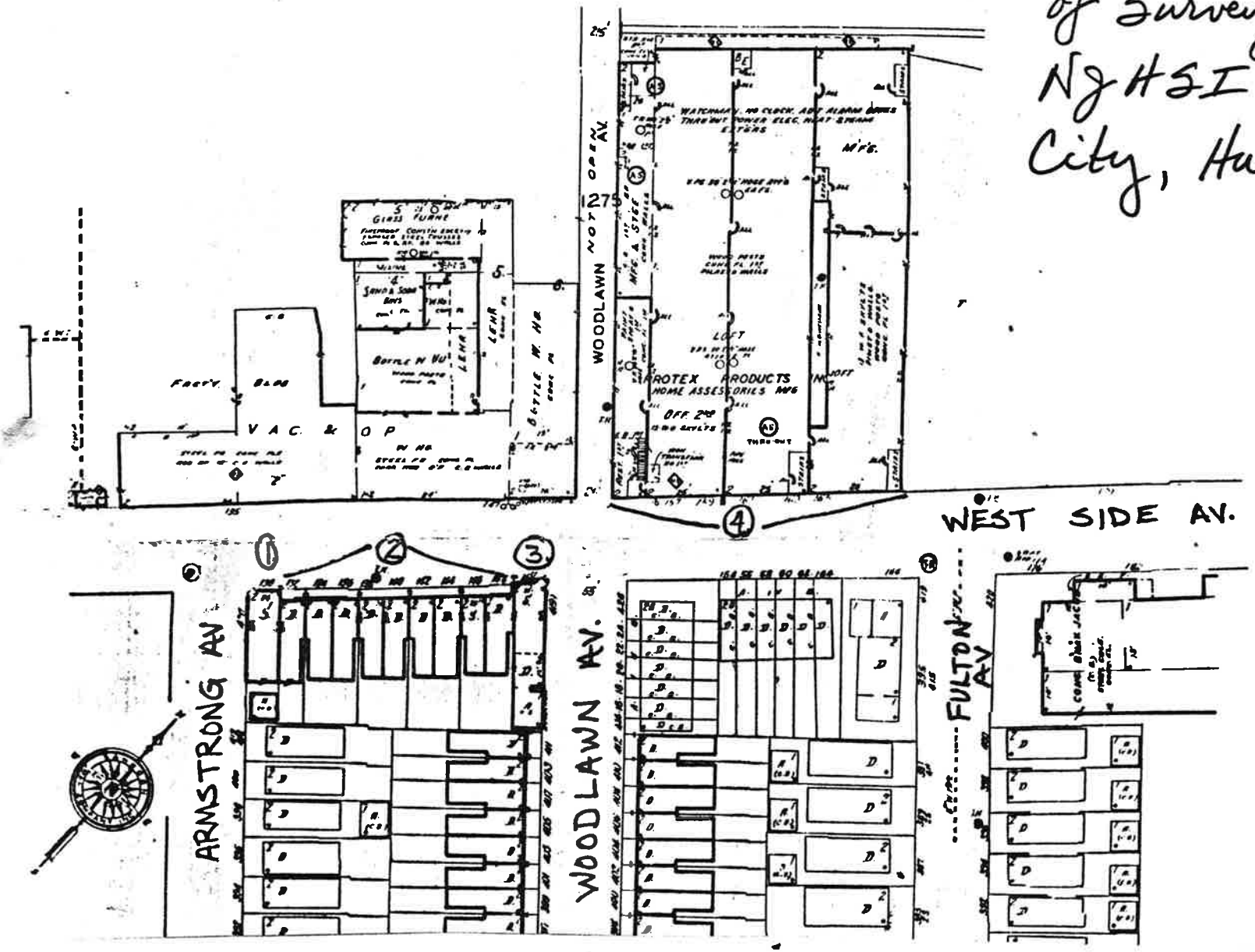

NEW JERSEY OFFICE OF CULTURAL AND ENVIRONMENTAL SERVICES
HISTORIC PRESERVATION SECTION
DISTRICT/STREETSCAPE CONTINUATION SHEET

N.J. HISTORIC SITES INVENTORY

Date _____

District/Streetscape Continuation Page # _____ Inventory # WSA 0906-B3

MAP #	ADDRESS/LOCATION : PROPERTY NAME	DATE	Significance to D/S	Condition	USE	DESCRIPTION: Style, Ext. Wall Fabric, Fenestration, Form, Roof, Major Features, Alterations, Stories, etc.	NEGATIVE FILE #
1.	130 WEst Side Avenue Block/1280A NE corner Armstrong Ave. looking north "O'Day's PUB"	late 19th cent. - early 20th cent	N	F	C/R	Italianate, recessed rectangular plans with corner and side entries, 2 stories, 4 bays, (Armstgrng Avenue) 4 bays (West Side Avenue), brick building, 1/1 wood double hung sash window treatment, shed roof with architraved wooden cornice. gar;amd amd rosette, moldings on frieze, stone lintels and sills, 1st story tavern, single wooden entry doors serves as entries, brick chimney atop roof, projecting 2nd story corner bay, moderate alterations.	Contact 228/3
2.	132-148 West Side Avenue Block/1280A Looking North	late 19th - early 20th cents.	P Theme	G	R	Italianate, recessed rectangular plan with side entry, 2 stories, 3 bays, brick buildings, 1/1 wood double hung sash window treatment, shed roofs with architraved wooden cornice, garland and rosette moldings adorn frieze, stone lintels and sills, stone water table; stone overdoors, concrete stoops with iron railings lead up to single wooden entry doors with aluminum storm door in front; some buildings in row have aluminum awnings above entry doors, casement windows situated at basement levels, minor alterations.	Contact 228/4

NEW JERSEY OFFICE OF CULTURAL AND ENVIRONMENTAL SERVICES
HISTORIC PRESERVATION SECTION
DISTRICT/STREETSCAPE CONTINUATION SHEET

N.J. HISTORIC SITES INVENTORY

Date _____

District/Streetscape Continuation Page # 2 Inventory # 0906-B3wsa

MAP #	ADDRESS/LOCATION : PROPERTY NAME	DATE	Significance to D/S	Condition	USE	DESCRIPTION: Style, Ext. Wall Fabric, Fenestration, Form, Roof, Major Features, Alterations, Stories, etc.	NEGATIVE FILE #
3.	150 West Side Avenue Block/11280A	late 19th - early 20th cents.	N	F	G/R	Italianate, recessed irregular rectangular plan with side and corner entry; 2 story multiple bay; brick exterior, 1st story resurfaced with stucco; 1/1 wood double hung sash windows on 2nd story; multi-lighted replacement windows on 1st story, flat roof with brick chimneys atop; architraved wooden cornice, garland and rosette moldings adorn frieze of cornice, concrete garland moldings atop 1st story corner entrance; a small cornice concealed by aluminim exist above corner entrance canvas canopies exist above all entries to building, a restaurant exist on 1st story level, single wooden entry doors, 3 in number provides access to the building.	Contact 228/6
4.	155-165 West Side Avenue Block 1275. "Protex Home". (Accessories)	late 19th - early 20th cents.	N	F	C I	Utilitarian, recessed rectangular plan with numerous central locations on facade; brick factory building with 6/6, 6/1 and other multi-lighted window treatments; flat roof with brick parapet; terra cotta moldings just above 2nd story, 2 stories, numerous bays, double wooden and some double steel doors provide access to building; multi-lighted windows exist above some entry doors others are bricked-in; minor alterations.	Contact 228/7

West Side Avenue in State College Neighborhood of Survey Area (Ward B), NJ HSI: 0906, Jersey City, Hudson County

Site No. 0906-B3ws
130 West Side
Avenue
Jersey City, N.J.
Photo Neg. No. 228/3
Map No. 1



Site No. 0906-B3wsa
132 West Side Avenue
Jersey City, N.J.
Photo Neg. No. 228/5
Map No. 2

West Side Avenue in State College Neighborhood of Survey Area (Ward B), NJ HSI: 0906, Jersey City, Hudson County



Site No. 0906-B3 WS
132-148 West Side Avenue
Jersey City, N.J.
Photo Neg. No. 228/4
Map No. 2



Site No. 0906-B3 WS
150 West Side Avenue
Jersey City, N.J.
Photo Neg. No. 228/6
Map No. 3

West Side Avenue in State College Neighborhood of Survey Area (Ward B), NJ-HSI: 0906, Jersey City, Hudson County



Site No. 0906-B3WS
155-165 West
Side Avenue
Jersey City, N.J
Photo Neg. No.
228/7

Map No. 4

WEST SIDE AVENUE IN STATE COLLEGE NEIGHBORHOOD OF SURVEY AREA (WARD) B 3 wsa

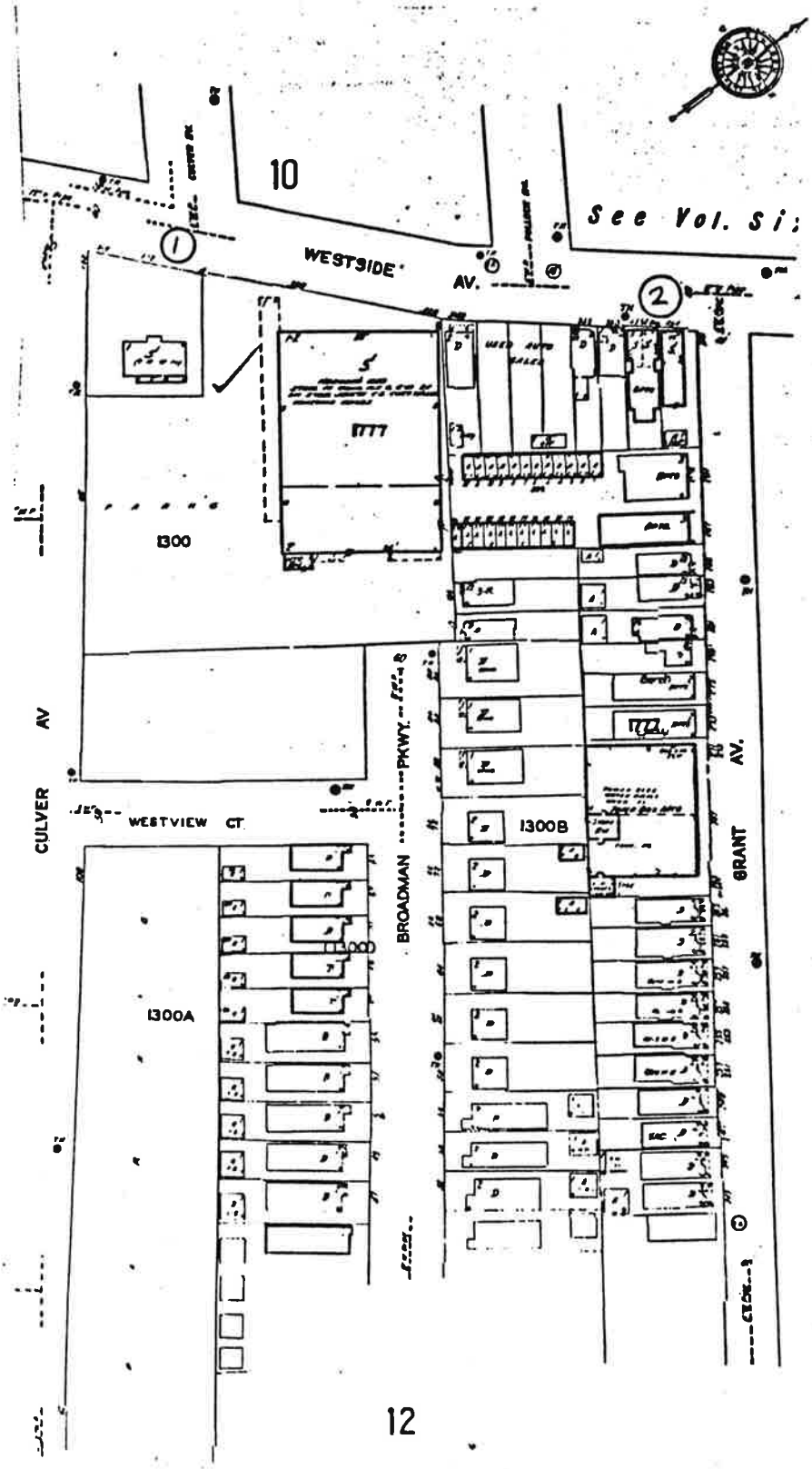

PF-176
1/81

NEW JERSEY OFFICE OF CULTURAL AND ENVIRONMENTAL SERVICES
HISTORIC PRESERVATION SECTION
DISTRICT/STREETSCAPE CONTINUATION SHEET

N.J. HISTORIC SITES INVENTORY

Date 7/85

District/Streetscape Continuation Page # 1 Inventory # 0906-B3ws

MAP #	ADDRESS/LOCATION : PROPERTY NAME	DATE	Significance to D/S	Condition	USE	DESCRIPTION: Style, Ext. Wall Fabric, Fenestration, Form, Roof, Major Features, Alterations, Stories, etc.	NEGATIVE FILE #
1	322 West Side Avenue Block 1300 Sign orig.?	c1940	P theme Yes 1940's	G	C	Streamlined Moderne; stainless steel/ aluminum/porcelain enamel; fixed frame; 1 story diner on raised brick foundation; retains original features, including corrugated trim following curving lines of flat roof, central enclosed vestibule, and central illuminated sign in large capital letters: "MISS AMERICA"; corner location, s.e. corner West Side and Culver Aves.	Contact 227/21
2	354-352 West Side Avenue Block 1300B Ground fl. ext. alt. Sec. windows replaced	late 19th early 20th cents. P theme NO	F	C/R	2 story, brick building at south e. corner of West Side and Grant Aves., Classical Revival style, cornice extending to both elevations, with ornamented fascia, corner storefront, oriel (3-sided) on Grant; storefront cornices survive, but plate-glass windows removed and infilled with smaller windows and brick; corner chamfered entry retians wide transom but has replacement door which does not fill original opening.	Contact 225/8

WEST SIDE AVENUE IN STATE COLLEGE NEIGHBORHOOD OF SURVEY AREA (WARD) B

page 1 of 1 photo page

NJHSI: 1985

0906-B3ws

Map No. 1

322 West Side

Block 1301

Neg. Contact

227/21



Map No. 2

354-352 West Side

Block 1301B

Neg. Contact

225/8

B3

WOODLAWN AVENUE IN STATE COLLEGE NEIGHBORHOOD OF SURVEY AREA (WARD) B3

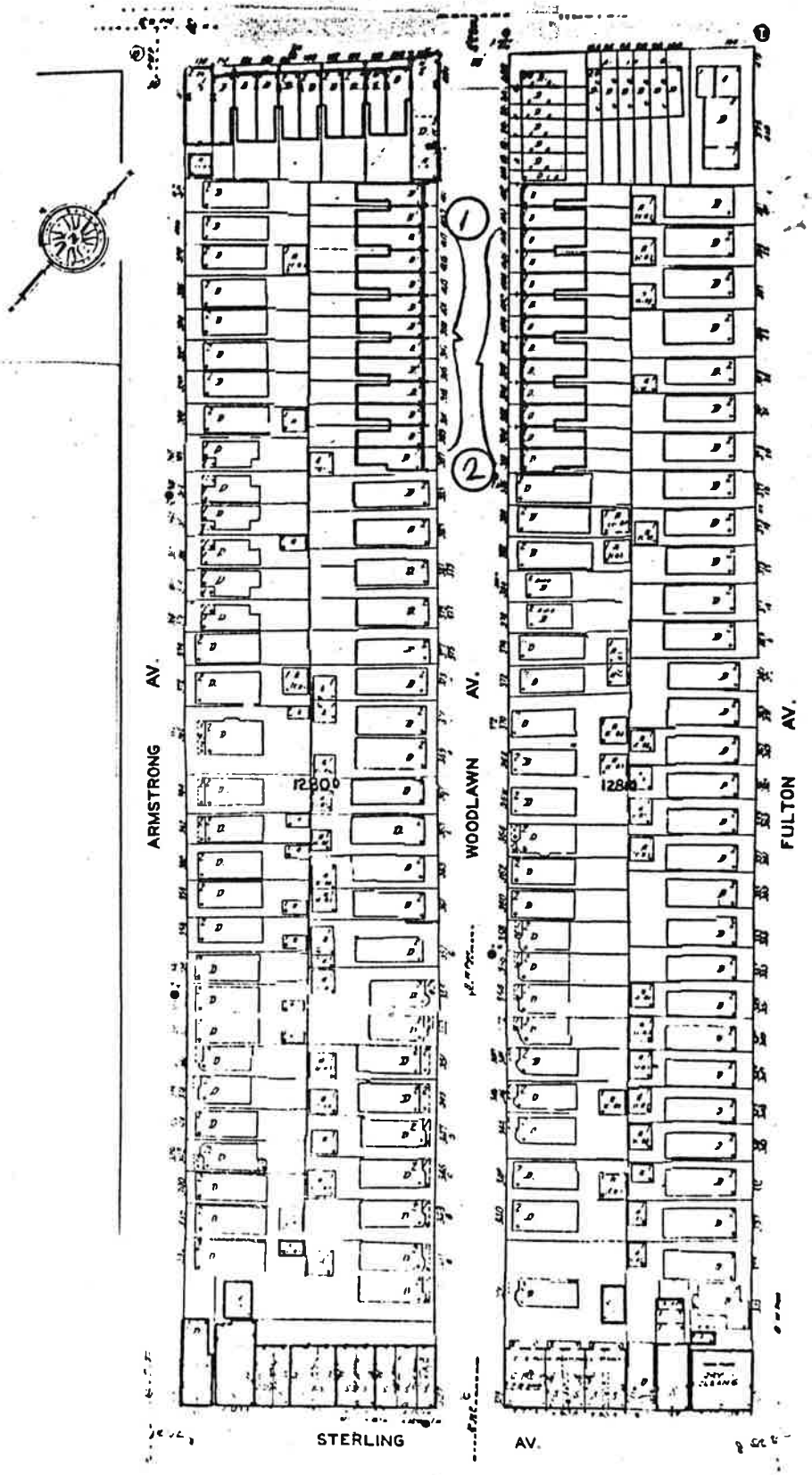

NEW JERSEY OFFICE OF CULTURAL AND ENVIRONMENTAL SERVICES
HISTORIC PRESERVATION SECTION
DISTRICT/STREETSCAPE CONTINUATION SHEET

N.J. HISTORIC SITES INVENTORY

Date 7/85

District/Streetscape Continuation Page # 1

Inventory # 0906-B3woo

MAP #	ADDRESS/LOCATION : PROPERTY NAME	DATE	Significance to D/S	Condition	USE	DESCRIPTION: Style, Ext. Wall Fabric, Fenestration, Form, Roof, Major Features, Alterations, Stories, etc.	NEGATIVE FILE #
1-2	389-407 Woodlawn Avenue (Block 1280a)	late 19th – early 20th cents.	P theme	G	R[1]	Streetscape: Classical Revival; light brick; 1 over 1 windows; flat roofs, row-houses; 2 stories, 3 bays wide, with tin cornices (continuous) with Adamsesque wreaths and festoons, window and door lintels are of a light stone with incised ornament; door lintels and every 3 bays at cornice level have consoles; brick of facades is laid with recessed horizontal bandcourses at every 6th course, giving effect of rustication; stone watertable and entry set atop low stoops, with iron newell posts and cast iron curvilinear railings complimenting lintel ornament; the entries are paired, i.e., each building has an individual entry, with its stoop spanning the entry of the neighboring building; railings divide the entries; the alternation of entry placement produces a visually unified streetscape.	Contact 228/8, 10,9
3	388-408 Woodlawn Avenue (Block 1281b)	late 19th – early 20th cents.					



Map No. 1

407-389 Woodlawn

Block 1280a

Neg. Contact

228/8



Map No. 2

407-405 Woodlawn

Block 1281a

Neg. Contact

228/10



Map No. 3

408-388 Woodlawn

Block 1281b

Neg. Contact

228/9