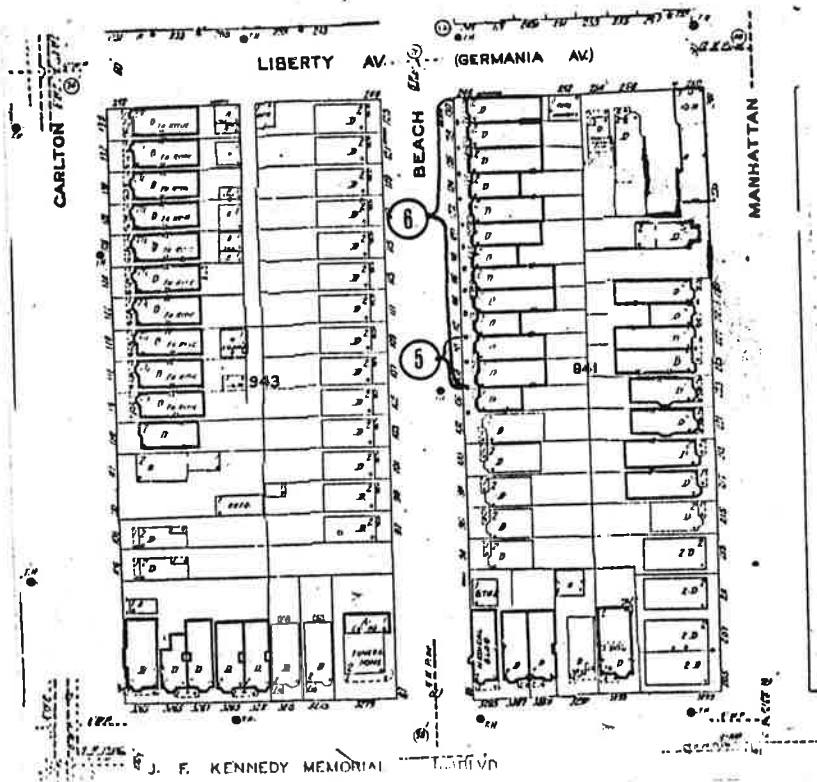
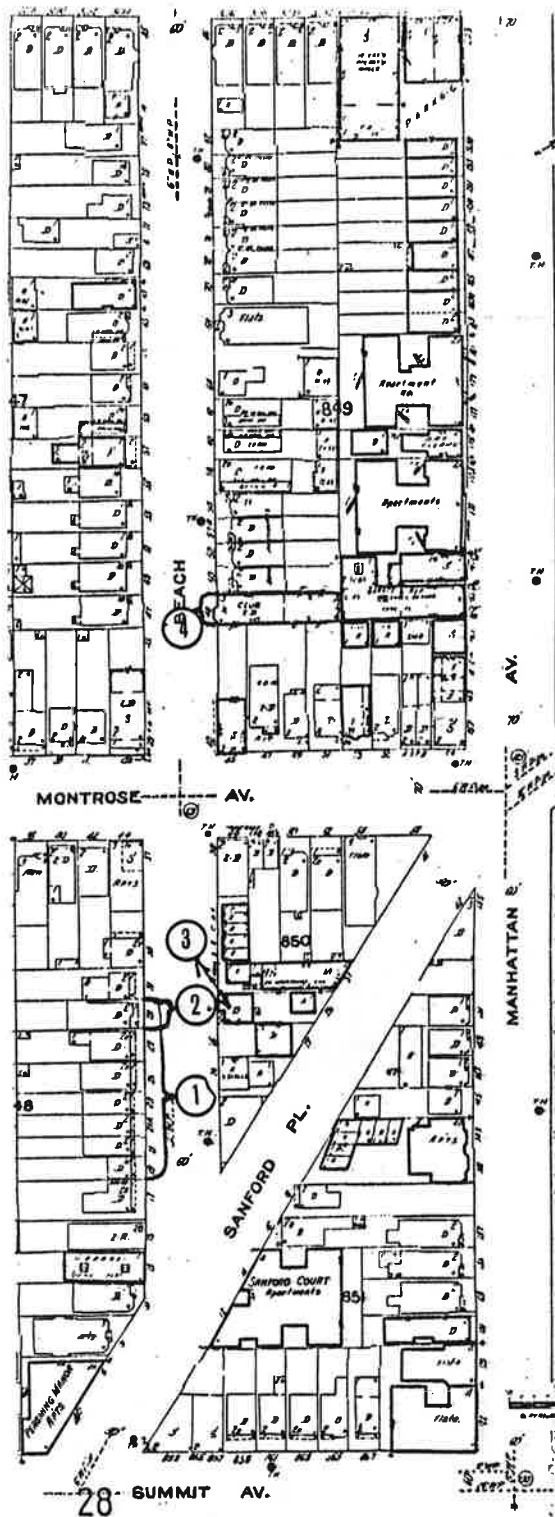


Beach Street in Sparrow Hill Neighborhood of Survey Area
(Ward D) 0906-D1 bec NJHSI:0906, Jersey City, Hudson County

J.F. KENNEDY H. BLVD.



NEW JERSEY OFFICE OF CULTURAL AND ENVIRONMENTAL SERVICES
HISTORIC PRESERVATION SECTION
DISTRICT/STREETSCAPE CONTINUATION SHEET

N.J. HISTORIC SITES INVENTORY

Date _____

District/Streetscape Continuation Page # 1 Inventory # 0906-D1-bea

MAP #	ADDRESS/LOCATION : PROPERTY NAME	DATE	Signifi- cance to D/S	Condition	USE	DESCRIPTION: Style, Ext. Wall Fabric, Fenestration, Form, Roof, Major Features, Alterations, Stories, etc.	NEGATIVE FILE #
1.	19-29 Beach Street Block/848	Btwn. 1873 1887 (L.D. Fowler Map except #29 1896 1928 (G.M. Hopkins Map 1928)	N	F/ R G		Greek Revival/Italianate row; recessed rectangular plans with side entries, 2 stories, some with basement; approximately 2 bays; wood framed buildings; 1/1 wood double hung sash windows on all buildings; some casement windows at basement level; shed roof with architraved wood cornice; brackets on cornice and rectangular panels on frieze on Nos. 21, 21A, 23; #19 #21 #23 resurfaced with asphalt/fiberglass siding; aluminum siding on Nos. 27 and 29, wood shingle siding on #21A, continuous bracketed roof cornice and plain porch cornice on #21 and #23, some with wooden proches, others concrete leading up to single wooden entry door fronted by aluminum siding, moderate to major alterations.	Contact 211/10
2.	29 Beach Street Block/848	Btwn. 1896 1928 (G.M. Hopkins Map 1928)	N	G R		Greek Revival/Italianate; recessed rectangular plan with side entry, projecting right side bay and 1st story porch; 2 stories with basement approximately 2 bays; wood framed building resurfaced with asphalt fiberglass siding; 1/1 wood double hung sash windows; stone and wooden stoop leading up to double wooden entry door set in wood framing; 3 wooden posts support porch roof; shed roof; no visible cornice, moderate alterations.	

NEW JERSEY OFFICE OF CULTURAL AND ENVIRONMENTAL SERVICES
HISTORIC PRESERVATION SECTION
DISTRICT/STREETSCAPE CONTINUATION SHEET

N.J. HISTORIC SITES INVENTORY

Date

District/Streetscape Continuation Page # 2 Inventory # 0906-D1-bea

#	ADDRESS/LOCATION : PROPERTY NAME	DATE	Signifi- cance to D/S	Condition	USE	DESCRIPTION: Style, Ext. Wall Fabric, Fenestration, Form, Roof, Major Features, Alterations, Stories, etc.	NEGATIVE FILE #
1.	28 Beach Street Block/850	Btwn. 1887- 1896 (SAn- born 1896)	P	G	R	Eclectic Greek Revival recessed square plan with small entry way (right side); brick building; 1 story approximately 4 bays; 1/1 wood double hung sash windows and lighted single paned windows on building next to entry; shed roof with brick chimney; architraved wooden cornice with heavy decorative brackets adorned with acanthus leaves; architraved window heads, dentiled cornice with grotesque, stone sills; thin columns with exotic capitals, small brick stoop leads up to single wooden multi-lighted door with aluminum storm door in front; this building is unusually adorned, no visible alterations.	Contact 211/12
.	48 Beach Street Block/849	Btwn. 1896- 1928 (G.M. Hopkins Map 1928)	P	G	R	Italianate with Greek Revival elements; recessed rectangular plan with side and central entry; 3 stories; 2 bays; brick exterior; 1/1 wood/double hung sash windows and multi-lighted picture windows with iron bars in front (1st sotry); shed roof with brick chimneys, architraved wood cornice with modillions and dentils; temple-like adornment on projecting bay; stone pilasters with Ionic capitals separate windows on projecting bay windows iron fire escape extend from third to 2nd story; single wooden entry door with trasom window above (left side); double doors form central entry; brick facing on 1st story facade appears to be not original minor alterations.	Contact 211/13

NEW JERSEY OFFICE OF CULTURAL AND ENVIRONMENTAL SERVICES
HISTORIC PRESERVATION SECTION
DISTRICT/STREETSCAPE CONTINUATION SHEET

N.J. HISTORIC SITES INVENTORY

Date _____

District/Streetscape Continuation Page # 3 Inventory # 0906-D1-bea

MAP #	ADDRESS/LOCATION : PROPERTY NAME	DATE	Signifi- cance to D/S	Condition	USE	DESCRIPTION: Style, Ext. Wall Fabric, Fenestration, Form, Roof, Major Features, Alterations, Stories, etc.	NEGATIVE FILE #
5.	108-110 Beach Street Block/941 2 of 13 rowhouses	Btwn. 1896- 1928 (G.M. Hopkins Map 1928)	P	G	R	Greek Revival; recessed rectangular plans with side entries; projecting bays and porch; 2 stories with basement, 2 bays brick exteriors; 1/1 wood double hung sash windows, approximately 7 per building; casement windows at basement level; stone lintels; stone sills; stone water tables; architraved wood cornice with modillions and dentils architraved cornice on porch roof; roof supported by fluted wooden columns with Ionic capitals, brick piers support columns; concrete stoops lead up to double wooden entry doors, each with large glass panel set in each door; no visible alterations.	Contact 210/8
6.	108-130 Beach Street 13 brick rowhouses	Btwn. 1896- 1928 (G.M. Hopkins Map 1928)	P	G	R	#5 (108-110) Beach Street is the best representatives of these rowhouses. Streetscape shot showing 108-130.	

NEW JERSEY OFFICE OF CULTURAL AND ENVIRONMENTAL SERVICES
HISTORIC PRESERVATION SECTION
DISTRICT/STREETSCAPE CONTINUATION SHEET


N.J. HISTORIC SITES INVENTORY

Date _____

District/Streetscape Continuation Page # _____ Inventory # _____

AP #	ADDRESS/LOCATION : PROPERTY NAME	DATE	Signifi- cance to D/S	Condition	USE	DESCRIPTION: Style, Ext. Wall Fabric, Fenestration, Form, Roof, Major Features, Alterations, Stories, etc.	NEGATIVE FILE #

Site No. 0906-81 loc
 29 Beach Street
 Jersey City, N.J.
 Photo No. No. 211
 Map No. 2



Site No. 0906-81 loc
 19-29 Beach Street
 Jersey City, N.J.
 Photo No. No. 211
 Map No. 1

Beach Street in Spawena Hill Neighborhood of Jersey
 Area (Photo 8) 1906-81 loc No. 211, 1906, Jersey City, Hudson County
 1 of 3

Beach Street in Sparrow Hill Neighborhood of Survey
Area (Ward D) 0906-D1 bec NGHSI: 0906, Jersey City, Hudson County

2 of 3



Site No. 0906-D1 bec
28 Beach Street
Jersey City, N. J.
Photo Neg. No. $2\frac{11}{12}$
Map No. 3




Site No. 0906-D1 bec
48 Beach Street
Jersey City, N. J.
Photo Neg. No. $2\frac{11}{13}$
Map No. 4

Beach Street in Spanish Hill Neighborhood of Jersey
 Area (Ward 8) 0906-01 Sec Np#51. 0906, Jersey City, Hudson County
 3 of 3

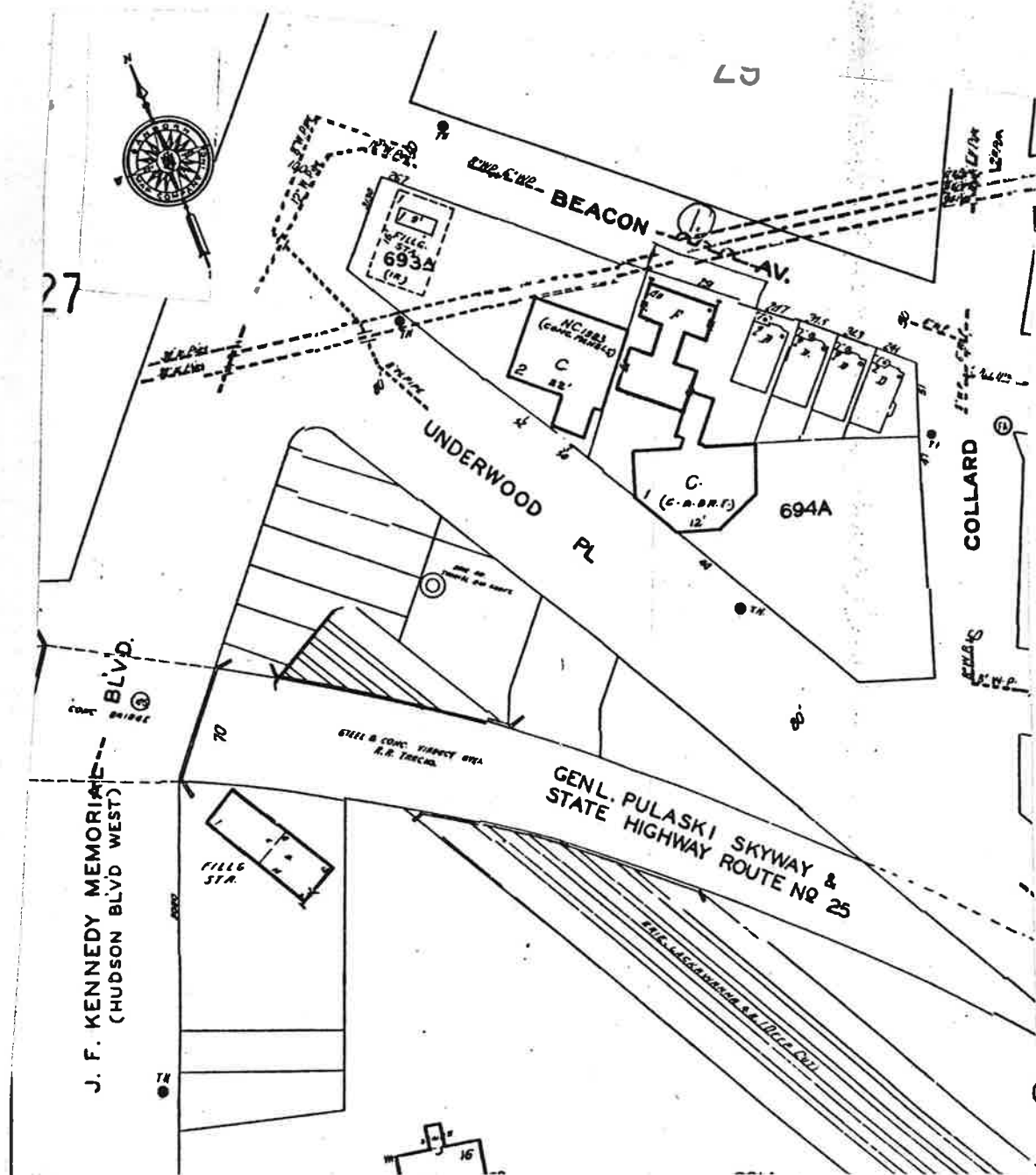
Site No. 0906-01 Sec
 108-110 Beach Street
 Jersey City, N.J.
 Photo Neg. No. 218
 Map No. 5



Site No. 0906-01 Sec
 108-130 Beach Street
 Jersey City, N.J.
 Photo Neg. No. 219
 Map No. 6



Beacon Avenue in Sparrow
Hill Neighborhood of Survey
Area (Ward D) 0906-D1 bea,
NJ HSI: 0906-, Jersey City,
Hudson County



NEW JERSEY OFFICE OF CULTURAL AND ENVIRONMENTAL SERVICES
HISTORIC PRESERVATION SECTION
DISTRICT/STREETSCAPE CONTINUATION SHEET

N.J. HISTORIC SITES INVENTORY

Date _____

District/Streetscape Continuation Page # 1 Inventory # 0906-D1be a

MAP #	ADDRESS/LOCATION : PROPERTY NAME	DATE	Signifi- cance to D/S	Condition	USE	DESCRIPTION: Style, Ext. Wall Fabric, Fenestration, Form, Roof, Major Features, Alterations, Stories, etc.	NEGATIVE FILE #
1	251 Beacon Avenue Block 694	Btwn. 1887- 1928 (G.M. Hopkins Map 1928)	N	G	R2	Early 20th Century Apartment Building, recessed rectangular plan with central entry, brick exterior; 4 stories with basement; approximately 6 bays; 1/1 wood double hung sash windows on facade and side of building; flat roof with brick parapets; building composed of 3 basic portions, the central portion housing 4 bays; each flooding portion houses a set of three windows per story; stone sills; iron fire escape suspended from buildings; facade sunken basement entry on left side of building; entry consist of double wooden doors with transom in front, no visible alterations.	Contact 186/6

11/81

NEW JERSEY OFFICE OF CULTURAL AND ENVIRONMENTAL SERVICES
HISTORIC PRESERVATION SECTION
DISTRICT/STREETSCAPE CONTINUATION SHEET

N.J. HISTORIC SITES INVENTORY

Date _____

District/Streetscape Continuation Page # _____ Inventory # _____

MAP #	ADDRESS/LOCATION : PROPERTY NAME	DATE	Signifi- cance to D/S	Condition	USE	DESCRIPTION: Style, Ext. Wall Fabric, Fenestration, Form, Roof, Major Features, Alterations, Stories, etc.	NEGATIVE FILE #

Beacon Avenue in Sparrow Hill Neighborhood of Jersey Area (Ward 1)
1906-D1-0906, Jersey City, Hudson County,
of

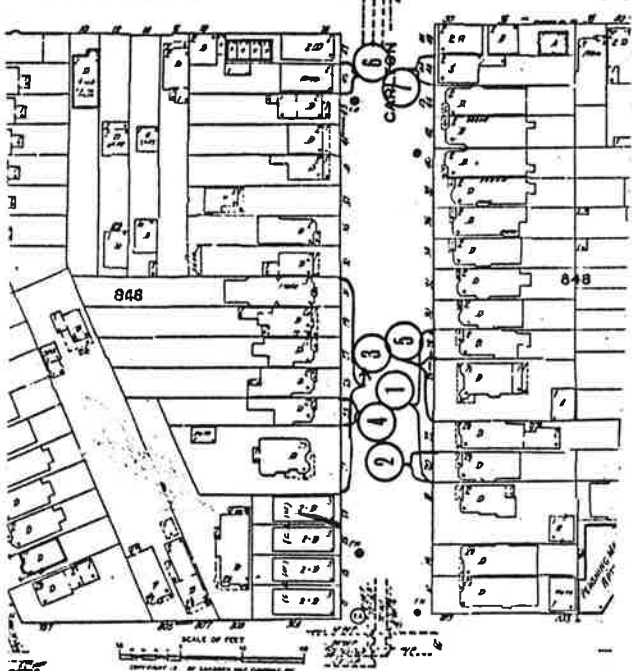
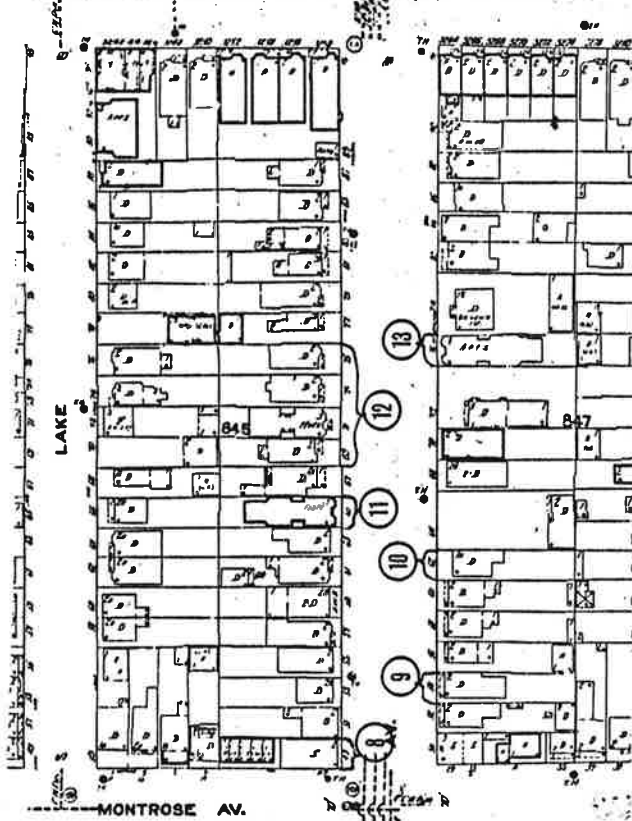


Site No. 0906-D1 Area
251 Beacon Avenue
Jersey City, New Jersey
Photo Neg. No. 186/6
Map No. 1

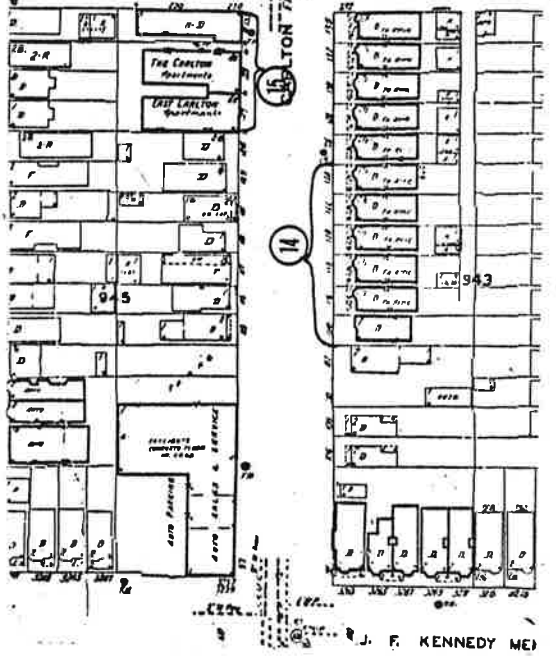
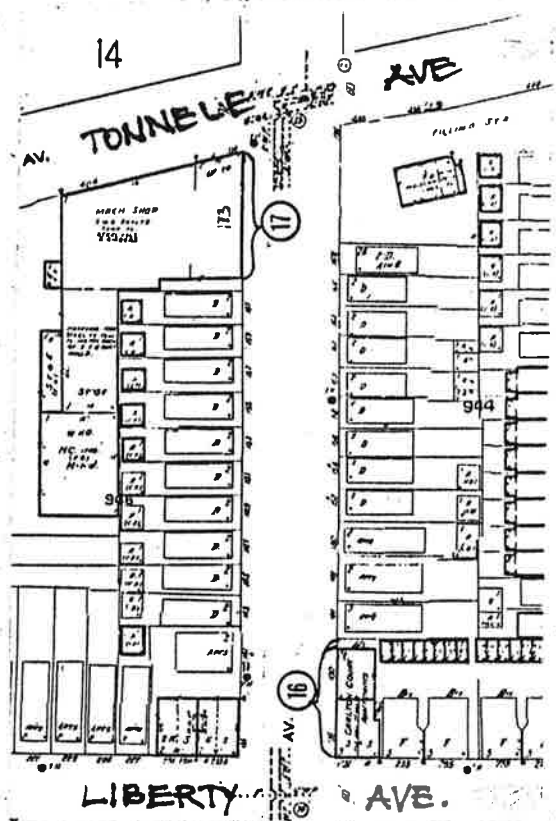
Carlton Avenue in Sparrow Hill Neighborhood of Survey Area
 (Ward D) 0906-D1 car NJ HSI: 0906, Jersey City,
 Hudson County



J. F. KENNEDY M. BLVD.



SUMMIT AVE.



J. F. KENNEDY MEI

NEW JERSEY OFFICE OF CULTURAL AND ENVIRONMENTAL SERVICES
HISTORIC PRESERVATION SECTION
DISTRICT/STREETSCAPE CONTINUATION SHEET

N.J. HISTORIC SITES INVENTORY

Date _____

District/Streetscape Continuation Page # 1 Inventory # 0906-D1-car

MAP #	ADDRESS/LOCATION : PROPERTY NAME	DATE	Signifi- cance to D/S	Condition	USE	DESCRIPTION: Style, Ext. Wall Fabric, Fenestration, Form, Roof, Major Features, Alterations, Stories, etc.	NEGATIVE FILE #
1	20-28 Carlton Avenue Block/848 Streetscaping of Carlton Ave.	Btwn. 1896- 1928 (G.M. Hopkins Map 1928) except #22 Btwn. 1887- 1896 (San- born 1896)	P	G	R	Victorian/Queen Anne, recessed rectangular plans, some of irregular shapes with projecting porches; each building is approximately 2 or 2 1/2 stories, wood framed buildings some with clapboard, wood shingles, others resurfaced with asphalt/fiberglass siding; some buildings have gabled roofs, others shed roofs, some with parapets, many built with architaved wood cornices atop and supported by brackets, each building composed of approximately 2 bays, some projecting outward as is 1st story porches, wooden stoops, some with railings and newels, alterations on this row range from minor to moderate.	Contact 188/21
2	20 Carlton Avenue Block/848	Btwn. 1896- 1928	P Theme	G	R	Queen Anne; recessed rectangular plan with projecting 1st story porch and right side bay; 2 1/2 stories with basement, 1 bays, wood framed building resurfaced with aluminum siding, 1/1 wood double hung sash windows, casement windows at basement level; gabled roof with projecting triangular pediment supported by large brackets, architaved cornice on porch roof; 2 Doric (wood) columns setting on brick bases support porch roof; concrete and brick stoops with iron railings lead up to double wooden entry doors with transom window above, doors set in wood framing; basement entry door set into stoop resurfacing constitutes minor alterations.	

NEW JERSEY OFFICE OF CULTURAL AND ENVIRONMENTAL SERVICES
HISTORIC PRESERVATION SECTION
DISTRICT/STREETSCAPE CONTINUATION SHEET

N.J. HISTORIC SITES INVENTORY

Date _____

District/Streetscape Continuation Page # 2 Inventory # 0906-D1car

MAP #	ADDRESS/LOCATION : PROPERTY NAME	DATE	Signifi- cance to D/S	Condition	USE	DESCRIPTION: Style, Ext. Wall Fabric, Fenestration, Form, Roof, Major Features, Alterations, Stories, etc.	NEGATIVE FILE #
3	21-31 Carlton Avenue Block/846	Btwn. 1896- 1928 (G.M. Hopkins Map 1928) except #29 Btwn. 1887- 1896	N	G	R	Streetscape of Queen Anne style (#21) and Queen Anne Variants (#23-#31); all buildings are set back and conform to a rectangular plan with side entries; #21 is 2 1/2 stories, #23-#29 stories each with 2 bays; #31 is 3 stories and houses flats; 1st story projecting porches on all buildidngs; all buildings are wood framed construction and have been resurfaced on the exterior with either aluminum or asphalt siding; large multi-lighted picture bay windows on #21 which also has gabled and bent roofs with dormers and pediments, shed roofs on all other buildidngs; 1/1 wood double hung sash window dominant window type on all buildings; wooden stoops some with replacement iron railings on porches; resurfacing of exteriors and replacement of new features such as aluminum windows and iron posts alter greatly the appearances of these buildings.	Contact 188/20
4	23 Carlton Avenue Block/846	Btwn. 1896 1928 (G.M. Hopkins Map 1928)	N	G	R	Queen Anne Variant, recessed rectangular plan with side entry; 2 stories; 2 bays; projecting left, side bay window spanning two stories wood framed building resurfaced with asphalt/fiberglass siding; 1/1 wood double hung sash windows, projecting side bay on this building; shed roof, architraved cornice atop porch roof supported by 3 wooden Doric columns on wooden bases; wooden stoop, railings and rounded newels on porch, entry consist of double wooden entry doors with transom window above; asphalt/fiberglass siding only major alteration to building.	Contact 189/3

NEW JERSEY OFFICE OF CULTURAL AND ENVIRONMENTAL SERVICES
HISTORIC PRESERVATION SECTION
DISTRICT/STREETSCAPE CONTINUATION SHEET

N.J. HISTORIC SITES INVENTORY

Date _____

District/Streetscape Continuation Page # 3 Inventory # 0906-D1 car

MAP #	ADDRESS/LOCATION : PROPERTY NAME	DATE	Signifi- cance to D/S	Condition	USE	DESCRIPTION: Style, Ext. Wall Fabric, Fenestration, Form, Roof, Major Features, Alterations, Stories, etc.	NEGATIVE FILE #
5	26 Carlton Avenue Block/848	Btwn 1896- 1928 (G.M. Hopkins Map 1928)	P	G	R	Queen Anne, recessed rectangular plan with rounded corner tower, projecting facade bay and projecting 1st story porch, wood shingles siding on buildings woodframes construction; cross/gabled roof with triangular pediments atop projecting bays; 2 1/2 bays; 2 1/2 stories, the equivalent of 4 bays on facade; 1/1 wood double hung sash windows on building round 1/1 wood double hung sash window set in gabled dormer, architraved modillioned wood cornice atop large wood brackets support projecting gables; architraved 1st story porch roof with modillions supported by wooden Doric columns, columns sit on stone and concrete bases, wood railings and newels on wooden porch; triangular pediment atop porch roof just above wood and stone stoop; double wooden entry doors with transom window above wood finial tops tent roof of rounded corner bay; no visible alterations to this building which is a fair example of this style.	Contact 189/2
6	45 Carlton Avenue Block/846	Btwn. 1887- 1896 (San- born 1896)		G	R	Neo-Grec recessed rectangular plan with central entry; 2 stories with basement, wood framed building with hard board siding; 1/1 wood double hung sash windows, windows number eight; casement windows at basement level; architraved wood cornice; 5 brackets and 8 rondelles adorn frieze of cornice wooden window head above each window; all windows in wood framing small architraved cornice atop porch roof; rounded posts support porch roof; 4 steps wooden stoop with wood railings and newels lead up to single wooden entry door; transom window above entry; no major alterations.	Contact 189/5

NEW JERSEY OFFICE OF CULTURAL AND ENVIRONMENTAL SERVICES
HISTORIC PRESERVATION SECTION
DISTRICT/STREETSCAPE CONTINUATION SHEET

N.J. HISTORIC SITES INVENTORY

Date _____
District/Streetscape Continuation Page # 4 Inventory # 0906-D1car

MAP #	ADDRESS/LOCATION : PROPERTY NAME	DATE	Signifi- cance to D/S	Condition	USE	DESCRIPTION: Style, Ext. Wall Fabric, Fenestration, Form, Roof, Major Features, Alterations, Stories, etc.	NEGATIVE FILE #
7	46 Carlton Avenue Block/848	Ante 1873 (G.M. Hopkins Map 1873	N	F	C/ R	Italianate/Greek Revival; recessed rectangular plan with side entries 2 stories, 3 bays wood framed building resurfaced with asphalt/fiberglass siding; 1/1 wood double hung sash windows on 2nd story; large picture windows at 1st story level; shed roof with architaved wood cornice; a second modillioned cornice exist just above 1st story level; canvas and aluminum canopy hanging from facade of building; entry doors are single wooden entry doors, one with nine window lights, the other having numerous panels; brick facing on 1st story; excepting resurfacing no other alterations.	Contact 189/4
8	49 Carlton Avenue Block/845	Btwn. 1873 1887 (L.D. Fowler Map 1887)		G	C/ R	Italianate/Greek Revival; recessed rectangular plan with side and corner entry; wood shingle siding; 1/1 wood double hung sash windows on 2nd story; 2 single paned windows in sets three flanked by 1/1 types; shed roof with architaved cornice with elaborate scroll brackets, aluminum canopy above large display windows (left side of bldg.) of 1st story, corner entry consist of an aluminum storm door fronting a single wooden entry door with a large glass panel inset; side entry door consist of multi-lighted double wooden entry doors with transom window above small concrete stoops fronting each entry.	Contact

NEW JERSEY OFFICE OF CULTURAL AND ENVIRONMENTAL SERVICES
HISTORIC PRESERVATION SECTION
DISTRICT/STREETSCAPE CONTINUATION SHEET

N.J. HISTORIC SITES INVENTORY

Date _____

District/Streetscape Continuation Page # 5 Inventory # 0906-D1car

MAP #	ADDRESS/LOCATION : PROPERTY NAME	DATE	Signifi- cance to D/S	Condition	USE	DESCRIPTION: Style, Ext. Wall Fabric, Fenestration, Form, Roof, Major Features, Alterations, Stories, etc.	NEGATIVE FILE #
9	54 Carlton Avenue Block/847	Btwn. 1887 1896 (San born 1896)	N	G	R	Italianate/Greek Revival recessed rectangular plans with side entry; resurfaced wood framed building with asphalt/fiberglass siding; 2 stories, 3 bays, shed roof with architraved wood cornice with modillions and brackets; a second cornice of same design on porch roof of 1st story; 5 1/1 wood double hung sash windows on buildings facade, architraved window heads above each window, 4 rounded posts on porch supporting porch roof, wood railings and rounded newels on porch; brick stoop with iron railings lead up to single wooden entry door fronted by aluminum storm door; basement entry with sunken concrete stoop aside brick stoop small brick retaining wall in front, excepting resurfacing no other major alterations.	Contact 189/7
10	62 Carlton Avenue Block/847	Btwn. 1887- 1896 (San- born 1896)	N	G	R	Italianate/Greek Revival recessed rectangular plan with side entry; brick exterior resurfaced with aluminum siding; 1 story with basement; 2 windowed bays, the third housing entry door; shed roof with architraved wood cornice adorned with modillions, brackets and dentilled frieze, cornice on small porch roof done in similar design; architraved window heads; iron posts and railings on brick stoop (replacement); excepting resurfacing, no other major alterations.	Contact 189/8

NEW JERSEY OFFICE OF CULTURAL AND ENVIRONMENTAL SERVICES
HISTORIC PRESERVATION SECTION
DISTRICT/STREETSCAPE CONTINUATION SHEET

N.J. HISTORIC SITES INVENTORY

Date _____

District/Streetscape Continuation Page # 6 Inventory # D1car

MAP #	ADDRESS/LOCATION : PROPERTY NAME	DATE	Signifi- cance to D/S	Condition	USE	DESCRIPTION: Style, Ext. Wall Fabric, Fenestration, Form, Roof, Major Features, Alterations, Stories, etc.	NEGATIVE FILE #
11	65 Carlton Avenue Block/845	Btwn. 1896 1928 (G.M. Hopkins Map 1928)	P Theme	E	R2	Italianate, recessed rectangular plan with central entry; 3 stories with basement; 2 projecting bays; 1/1 wood double hung sash windows, polychromatic brick exterior; shed roof with extending eaves; 2 large brackets in center of building at roof, dentiled moldings and garland moldings on frieze, stone lintels with keystone, stone sills; single wooden entry door with transom window above; scroll like keystone on overdoor; concrete stoop with wrought iron railings and fence in front; building is in excellent condition, no visible alterations.	
12	69-75 Carlton Avenue Block/845	Btwn. 1896- 1928 (G.M. Hopkins Map 1928)	N	F	R	Queen Anne; recessed rectangular plans with side entries; projecting porches; 2 stories with basement; 2 bays (#69); 3 stories with basement, 2 projecting bays (#71); 2 stories, with basements, 2 bays (#73 and #75); all wood framed buildings; all resurfaced with aluminum siding (#73 and #75) or asphalt fiberglass siding (#69 and #73); 1/1 wood double hung sash windows on all buildings, casement windows at basement levels, shed roofs some with triangular pediments (#69, #71, #73) brick chimneys atop all buildings; temple like porch on #69; 2 Doric (wood) support pedimented gable porch roof on #69 along with wood railings and newels (rounded) brick and concrete stoops on Nos. 71-75 iron posts with like railings on porches; small roofs on porches, the exteriors of all buildings are resurfaced and therefore altered somewhat.	

MAP #	ADDRESS/LOCATION : PROPERTY NAME	DATE	Signifi- cance to D/S	Condition	USE	DESCRIPTION: Style, Ext. Wall Fabric, Fenestration, Form, Roof, Major Features, Alterations, Stories, etc.	NEGATIVE FILE #
13.	76 Carlton Avenue Block/847 3 story flats	Btwn. 1896- 1928 (G.M. Hopkins Map 1928)	N	G	R2	Neo-Grec; recessed rectangular plan with central entry; 3 stories, 2 projecting bay windows; wood framed building now resurfaced with either aluminum or vinyl siding; 1/1 wood double hung sash windows throughout building, and lighted single paned casement windows at basement level; shed roof with architraved wood cornice, plain no ornament, all windows in wood framing, iron fire escape hangs from buildings facade on 2nd and 3rd stories; architraved cornice atop porch roof supported by iron posts which sit on brick piers; square panels below 1st story window; brick stoop with iron posts lead up to single wooden entry door with transom window above; small window lights set into door; residing is only alteration to building and at best it is a moderate alteration.	Contact 189/11
14.	114-124 Carlton Avenue Block/943	Btwn. 1896- 1928 (G.M. Hopkins Map 1928)	P	G	R	Queen Anne; recessed rectangular plans with projecting porches and side entries; brick exteriors, all except #114 have a front attic; 1/1 wood and aluminum windows (replacements); all have gabled roofs except #114 which has a shed roof with brick parapet; 2nd and attic stories of Numbers 116-124 are covered with aluminum siding; the sides of Numbers 116-124 are covered with concrete; architraved wooden cornice on all buildings; cornice on #114 is modillioned, rounded window sections above some windows on #114 filled with stained glass; brick and concrete stoops with like piers supporting porch roofs on all buildings, brick water table on all buildings; entries consist of single paneled wooden doors; no major alterations on buildings.	Contact 189/16

NEW JERSEY OFFICE OF CULTURAL AND ENVIRONMENTAL SERVICES

HISTORIC PRESERVATION SECTION

DISTRICT/STREETSCAPE CONTINUATION SHEET

N.J. HISTORIC SITES INVENTORY

Date _____

District/Streetscape Continuation Page # 8 Inventory # 0906-D1car

MAP #	ADDRESS/LOCATION : PROPERTY NAME	DATE	Signifi- cance to D/S	Condition	USE	DESCRIPTION: Style, Ext. Wall Fabric, Fenestration, Form, Roof, Major Features, Alterations, Stories, etc.	NEGATIVE FILE #
15.	129-133 Carlton Avenue Block/945	Btwn. 1896- 1928 (G.M. Hopkins Map 1928)	N	G	R2	Early 20th Century Apartment Buildings; brick exteriors 4 stories with basements; 3 bays on #127 and #129 (these two buildings are connected); #133 is 3 stories and has 4 bays; 1/1 and 6/1 wood double hung sash windows on all buildings; flat roofs with brick parapets on all buildings; stone sills sunken single door basement entries on Nos. 127 and 129; stone sills below windows; entries consist of steel and glass doors with transom window above (#127 and #129) wooden entry door (single) fronted by aluminum storm door on #133, part of 1st story of #133 resurfaced with asphalt/fiberglass siding - this only major alteration.	Contact 189/17
16.	136-140 Carlton Avenue Block/944 NW corner of Carlton and Liberty Avenue "Carlton Court Apartments"	Btwn. 1896- 1928 (G.M. Hopkins Map 1928)	N	G	C/ R2	Early 20th Century Apartment Building; recessed rectangular plan with side and central entries, 3 stories, brick exteriors; approximately 8 bays (Carlton Ave.) 4 bays (Liberty Ave.); 1/1 wood double hung sash windows on Liberty Ave. side, casement windows at basement level; large display windows on left side of Liberty Avenue side; flat roof with brick parapet, iron fire escape suspended from building (Carlton Avenue) side; sign above 1st story butcher/grocery store; single wooden entry door with transom window above (Carlton Avenue side) store entry not visible in photo; minor alterations.	Contact 189/19

NEW JERSEY OFFICE OF CULTURAL AND ENVIRONMENTAL SERVICES
HISTORIC PRESERVATION SECTION
DISTRICT/STREETSCAPE CONTINUATION SHEET

N.J. HISTORIC SITES INVENTORY

Date _____

District/Streetscape Continuation Page # 9 Inventory # 0906-D1car

MAP #	ADDRESS/LOCATION : PROPERTY NAME	DATE	Signifi- cance to D/S	Condition	USE	DESCRIPTION: Style, Ext. Wall Fabric, Fenestration, Form, Roof, Major Features, Alterations, Stories, etc.	NEGATIVE FILE #
17	173 Carlton Avenue Block	Btwn. 1896- 1928 (G.M. Hopkins Map 1928)				Utilitarian; recessed rectangular plan with side entry; 2 stories; 6 bays; 7 bays (Tonnele Avenue side)m brucj exteriors, flat roof with brick parapet, multi-lighted industrial windows on 2nd story of building only; white stone symmetrically placed above window bays; entry consist of single steel and glass door with transom window above, letters reading "Curcio" situated atop windows above entry; no visible alterations.	Contact 190/3

NEW JERSEY OFFICE OF CULTURAL AND ENVIRONMENTAL SERVICES
HISTORIC PRESERVATION SECTION
DISTRICT/STREETSCAPE CONTINUATION SHEET

N.J. HISTORIC SITES INVENTORY


Date _____

District/Streetscape Continuation Page # _____ Inventory # _____


MAP #	ADDRESS/LOCATION : PROPERTY NAME	DATE	Signifi- cance to D/S	Condition	USE	DESCRIPTION: Style, Ext. Wall Fabric, Fenestration, Form, Roof, Major Features, Alterations, Stories, etc.	NEGATIVE FILE #

Carlton Avenue in Spaulding Hill Neighborhood of Jersey City, Hudson County, N.J. 07030
 0906-81ear, NY HSI: 0906, Jersey City, Hudson County, N.J. 07030

Site No. 0906-81 ear
 90-28 Carlton Avenue
 Jersey City, N.J.
 Photo Neg. No. 188/21
 Map No. 1



Site No. 0906-81 ear
 90 Carlton Avenue
 Jersey City, N.J.
 Photo Neg. No. 189/1
 Map No. 2



Carlton Avenue in Spanglers Hill Neighborhood of Jersey City, Hudson County
 1906-B1ear, N.Y.H.S.I:0906. Jersey City, Hudson County
 2079


Site No. 0906-B1ear
 21-31 Carlton
 Avenue
 Jersey City, N.J.
 1881
 Map No. 3




Site No. 0906-B1ear
 23 Carlton Avenue
 Jersey City, N.J.
 1891
 Map No. 4



Carlton Avenue in Sparrow Hill Neighborhood of Jersey Area (Ward 10)
0906-D1 car, NJ H&I: 0906, Jersey City, Hudson County
3 of 9




Site No. 0906-D1 car
26 Carlton Avenue
Jersey City, N. J.
Photo Neg. No. ¹⁸⁹/₂
Map No. 5



Site No. 0906-D1 car
45 Carlton Avenue
Jersey City, N. J.
Photo Neg. No. ¹⁸⁹/₅
Map No. 6

Site No. 0906-D1 ca
 49 Carlton Avenue
 Jersey City, N.J.
 Photo Neg. No. 18
 Map No. 8




Site No. 0906-D1 ca
 46 Carlton Avenue
 Jersey City, N.J.
 Photo Neg. No. 189
 Map No. 7




Carlton Avenue in Jersey City, Hudson County
 4906-D1 ca, N.J. 0906. Photo Neg. No. 189
 Map No. 7

Carlton Avenue in Sparrow Hill Neighborhood of Survey Area (Ward 8)
 0906-D1 car, N.J.H.S.I. 0906, Jersey City, Hudson County

5 of 9




Site No. 0906-D1 car
 54 Carlton Avenue
 Jersey City, N.J.
 Photo Neg. No. 189/7
 Map No. 9




Site No. 0906-D1 car
 62 Carlton Avenue
 Jersey City, N.J.
 Photo Neg. No. 189/8
 Map No. 10

Site No. 0906-B/ear
 65 Carleton Avenue
 Green City, N.D.
 Photo No. No. 189/10
 Map No. 12




Site No. 0906-B/ear
 65 Carleton Avenue
 Green City, N.D.
 Photo No. No. 189/9
 Map No. 11



Carleton Avenue the square was formerly known as Carleton
 0906-B/ear, N.D. 0906. Green City, Hudson County
 679

Site No. 0906-81 aa
 114-124 Carlton
 Avenue
 Jersey City, N.J.
 State No. 18
 Map No. 14




Site No. 0906-81 aa
 76 Carlton Avenue
 Jersey City, N.J.
 State No. 189
 Map No. 13



Astor House in Spang's Hill Neighborhood of Jersey City, Hudson County
 1906-81 aa, N.J. State No. 0906. Jersey City, Hudson County
 4079

Carlton Avenue in Sparrow Hill Neighborhood of Survey Area (Ward 8)
0906-D/car, N.J.H.S.I. 0906. Jersey City, Hudson County
8 of 9




Site No. 0906-D/car
127-133 Carlton
Avenue
Jersey City, N.J.
Photo Neg. No. 189/17
Map No. 15

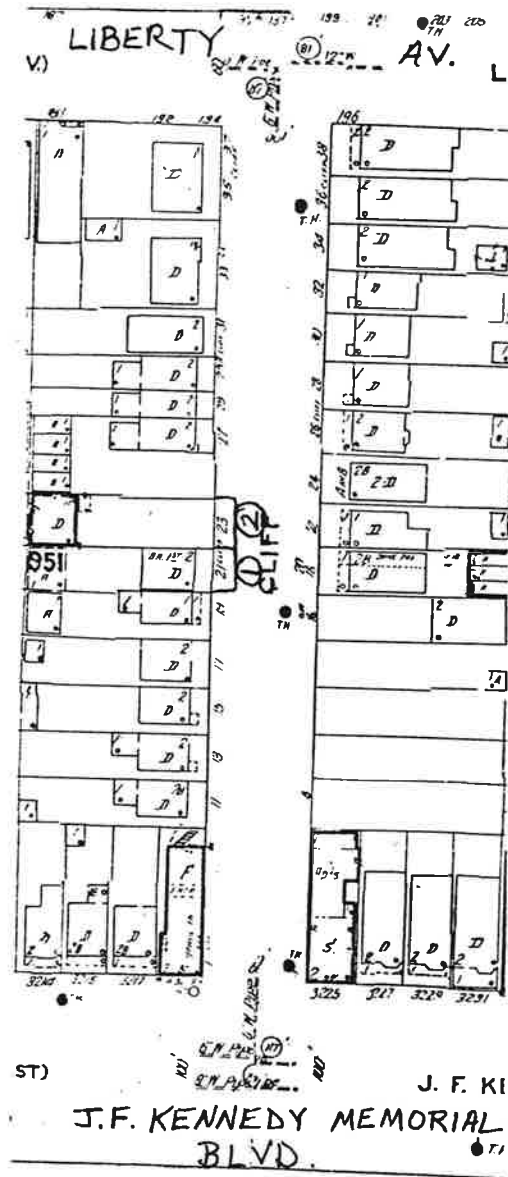


Site No. 0906-D/car
136-140 Carlton
Avenue
Jersey City, N.J.
Photo Neg. No. 189/19
Map No. 16

Carlton Avenue in Sparrow Hill Neighborhood of Survey Area (Ward 8)
0906-D/ear, NJH&I: 0906. Jersey City, Hudson County
9 of 9



Site No. 0906-D/ear
173 Carlton
Avenue
Jersey City, N. J.
Photo Neg. No. 190
Map No. 17
3



Cliff Street in Sparrow Hill Neighborhood
of Jersey Area (Ward 8) 0906-01clif
Ng # 51: #0906, Jersey City, Hudson County

NEW JERSEY OFFICE OF CULTURAL AND ENVIRONMENTAL SERVICES
HISTORIC PRESERVATION SECTION
DISTRICT/STREETSCAPE CONTINUATION SHEET

N.J. HISTORIC SITES INVENTORY

Date _____

District/Streetscape Continuation Page # _____ Inventory # 0906-D1c1if

MAP #	ADDRESS/LOCATION : PROPERTY NAME	DATE	Signifi- cance to D/S	Condition	USE	DESCRIPTION: Style, Ext. Wall Fabric, Fenestration, Form, Roof, Major Features, Alterations, Stories, etc.	NEGATIVE FILE #
1.	21 Cliff Street Block/951	Btwn. 1896- 1928 (G.M. Hopkins Map 1928)	N	G	R	Greek Revival recessed rectangular plan with side entry and projecting porch; 2 stories with basement, approximately 3 bays, brick (1st story) wood framed 2nd story; 1/1 wood double hung sash windows on facade; tripartite window on 2nd story (right side) shed roof with architraved cornice supported by wooden brackets, all windows in wood framing porch roof supported by 4 brick piers, brick stoop leads up to single wooden door entry, aluminum storm door fronts wooden entry door, iron railings on stoop and porch, minor alterations.	Contact 187/16
2.	23 Cliff Street Block/951	Btwn. 1887- 1896 (San- born 1896)	N	G	R	Greek Revival, rectangular plan situated far back on the lot, brick exterior, 2 stories approximately 4 bays, brick exterior, 6 1/1 wood double hung sash windows set in wood framing, wooden cornices above roof and atop porch roof (supported by brick piers, brick stoop leads up to single wooden entry door with arch multi-paned window light, brick chimney atop, no visible alteration.	

NEW JERSEY OFFICE OF CULTURAL AND ENVIRONMENTAL SERVICES
HISTORIC PRESERVATION SECTION
DISTRICT/STREETSCAPE CONTINUATION SHEET


N.J. HISTORIC SITES INVENTORY

Date _____


District/Streetscape Continuation Page # _____ Inventory # _____

MAP #	ADDRESS/LOCATION : PROPERTY NAME	DATE	Signifi- cance to D/S	Condition	USE	DESCRIPTION: Style, Ext, Wall Fabric, Fenestration, Form, Roof, Major Features, Alterations, Stories, etc.	NEGATIVE FILE #

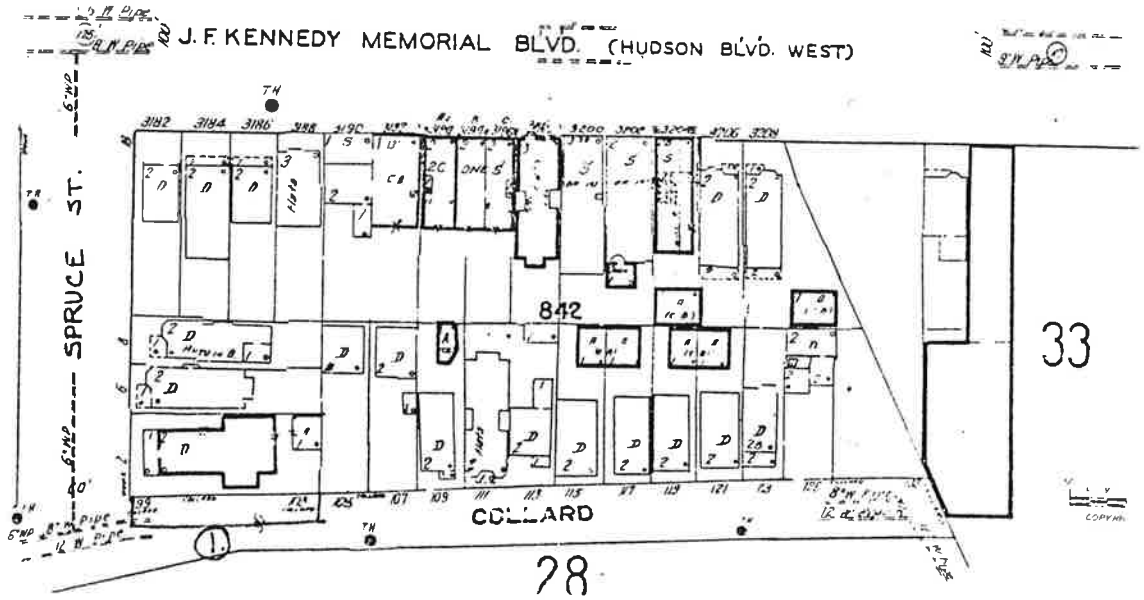
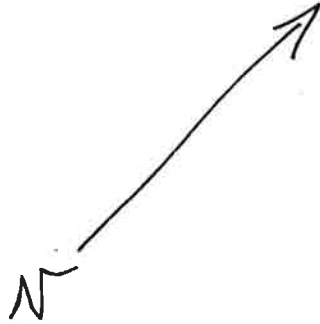
Site No. 0906-81dy
 23 Cliff Street
 Jersey City, N.J.
 Photo Neg. No. 187/11
 Map No. 2



Site No. 0906-81dy
 21 Cliff Street
 Jersey City, N.J.
 Photo Neg. No. 187/16
 Map No. 1



21 Cliff Street in Jersey City, N.J. (1944)
 Photo Neg. No. 187/16
 Map No. 1



Collard Street in Sparrow Hill Neighborhood of
 Survey Area (Ward D) 0906-D1 col ; Ng HSI: #0906,
 Jersey City, Hudson County.

11/81

NEW JERSEY OFFICE OF CULTURAL AND ENVIRONMENTAL SERVICES
HISTORIC PRESERVATION SECTION
DISTRICT/STREETSCAPE CONTINUATION SHEET

N.J. HISTORIC SITES INVENTORY

Date _____

District/Streetscape Continuation Page # 1. Inventory # 0906-D1 col

MAP #	ADDRESS/LOCATION : PROPERTY NAME	DATE	Signifi- cance to D/S	Condition	USE	DESCRIPTION: Style, Ext. Wall Fabric, Fenestration, Form, Roof, Major Features, Alterations, Stories, etc.	NEGATIVE FILE #
1.	99-103 Collard Street Block: 842	Btwn. 1896 1928 (G.M. Hopkins Map 1928)	N	G	R	Colonial Revival; recessed irregular shaped plan with cross gables; brick exterior; 2 stories. Approximately 4 bays on original plan; wing added on south side of building with 1 bay (facade) and 3 bays (side); 1/1 wood double hung sash windows large display picture window on southern wing; gabled roof covered with asphalt/fiberglass roofing; small architraves on wooden cornice; chimney atop southern end of building; triangular pediments atop 2nd story windows; architraved stone sill below 2nd story windows which are set in wood framing; segmental brick arch with keystones; southern wing has a flat roof with brick battlement design; entry consist of single wooden door with aluminum storm door in front; no visible alterations.	Contact: 186/15

DN 170
11/81

NEW JERSEY OFFICE OF CULTURAL AND ENVIRONMENTAL SERVICES
HISTORIC PRESERVATION SECTION
DISTRICT/STREETSCAPE CONTINUATION SHEET


N.J. HISTORIC SITES INVENTORY

Date _____

District/Streetscape Continuation Page # _____ Inventory # _____

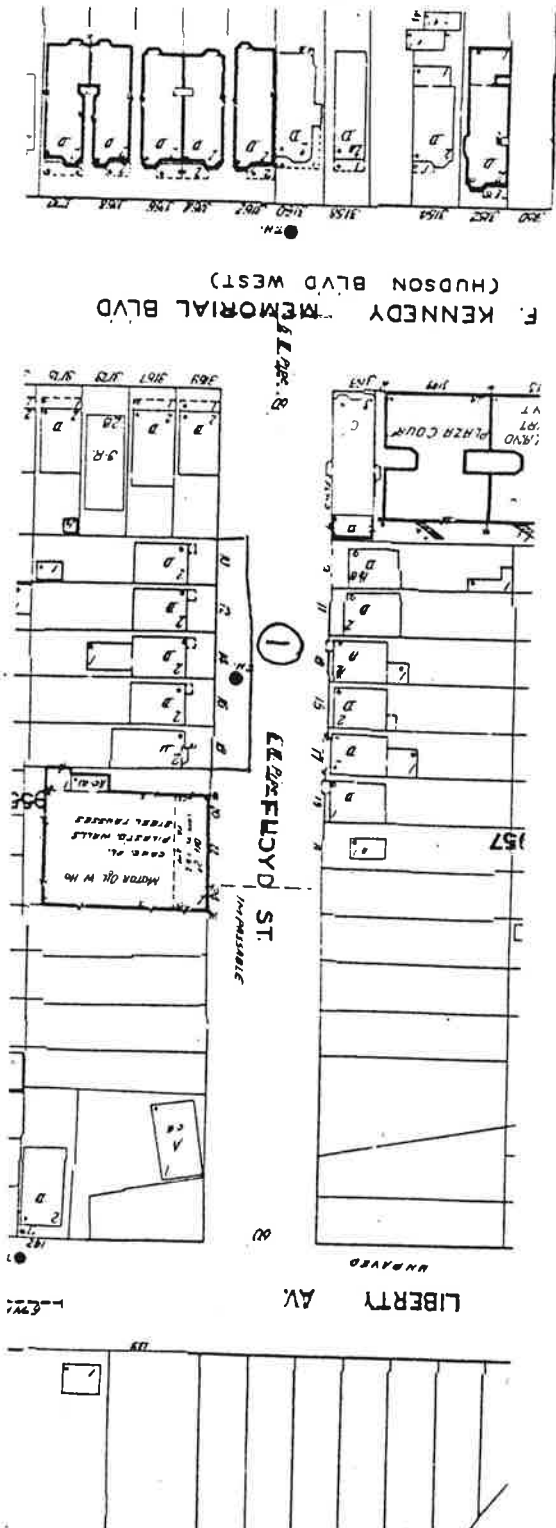
MAP #	ADDRESS/LOCATION : PROPERTY NAME	DATE	Signifi- cance to D/S	Condition	USE	DESCRIPTION: Style, Ext. Wall Fabric, Fenestration, Form, Roof, Major Features, Alterations, Stories, etc.	NEGATIVE FILE #

Site No. 0906-B1 col
 99-101 Collard Street
 Jersey City, N.J.
 Photo Neg. No. 186 1/2
 Map No. 1



Collard Street in Jersey City, New Jersey
 0906-B1 col, Neg. 186 1/2, Map No. 1
 1 of 1

Floyd Street in Sparrows Hill Neighborhood of Jersey
 Area (Block B) 0906-81 Sparrow, NJ 0706, Jersey City,
 Hudson County



ENT 170
11/81

NEW JERSEY OFFICE OF CULTURAL AND ENVIRONMENTAL SERVICES
HISTORIC PRESERVATION SECTION
DISTRICT/STREETSCAPE CONTINUATION SHEET

N.J. HISTORIC SITES INVENTORY

Date _____

District/Streetscape Continuation Page # 1. Inventory # 0906-D1 fly

MAP #	ADDRESS/LOCATION : PROPERTY NAME	DATE	Signifi- cance to D/S	Condition	USE	DESCRIPTION: Style, Ext. Wall Fabric, Fenestration, Form, Roof, Major Features, Alterations, Stories, etc.	NEGATIVE FILE #
1.	10-18 Floyd Street Block: 955 5 individual unattached buildings	Btwn. 1896 1928 (G.M. Hopkins Map 1928)	N	G	R	Greek Revival/Italianate; recessed rectangular plans with side entries; 2 stories with basements; 3 bays; wood framed buildings. Many of which are resided with asphalt/fiberglass and aluminum siding, shed roof some with wooden cornices with architraves; wooden brackets support those cornices that hang atop building; all windows in wood framing; 1/1 wood double hung sash windows on all buildings; small projecting entryway on #16 with aluminum canopy atop entry door; porch roof of #10 supported by brick piers; entries consist of single wooden entry doors with iron railings providing access; severely altered.	210/5

DEPT 11/81

NEW JERSEY OFFICE OF CULTURAL AND ENVIRONMENTAL SERVICES
HISTORIC PRESERVATION SECTION
DISTRICT/STREETSCAPE CONTINUATION SHEET

N.J. HISTORIC SITES INVENTORY

Date _____

District/Street: _____ Page # _____ Inventory # _____

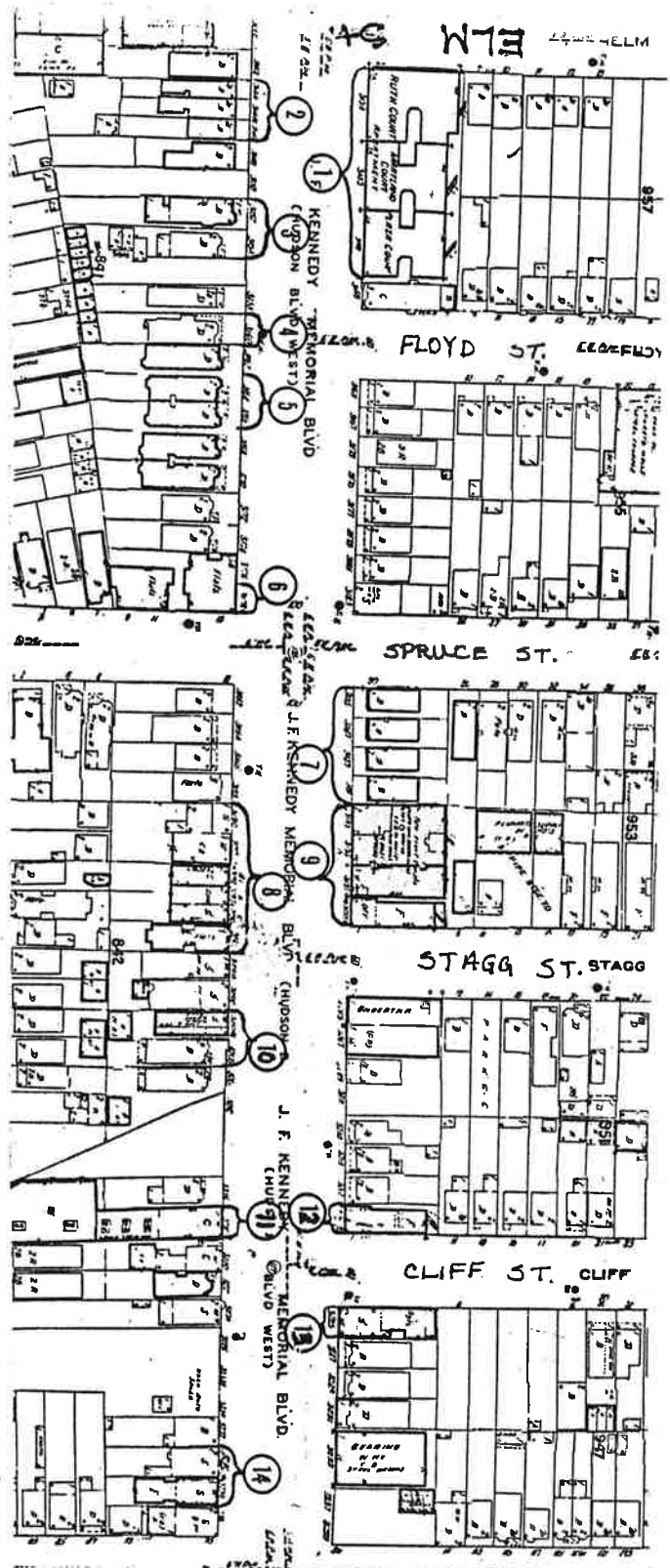
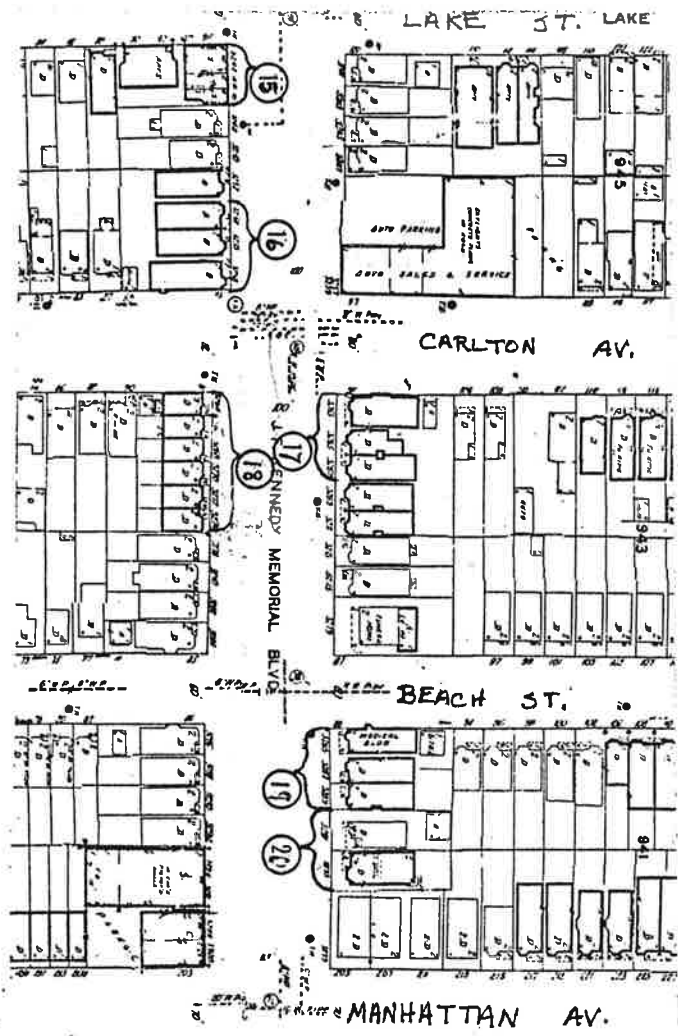
MAP #	ADDRESS/LOCATION : PROPERTY NAME	DATE	Signifi- cance to D/S	Condition	USE	DESCRIPTION: Style, Ext. Wall Fabric, Fenestration, Form, Roof, Major Features, Alterations, Stories, etc.	NEGATIVE FILE #

Floyd Street in Sparrow Hill Neighborhood of Survey Area
(Ward D) 0906-Difly, NJ AS I: 0906, Jersey City, Hudson County
1 of 1



Site No. 0906-Difly
10-18 Floyd Street
Jersey City, N.J.
Photo Neg. No. 210/5
Map No. 1

John F. Kennedy Boulevard in Sparses Hill neighborhood
 Sunny Area (Ward) 0006-8192, Wd 0006-0906, Jersey City, Hudson
 County



001 1/6
11/81

NEW YORK CITY OFFICE OF CULTURAL AND ENVIRONMENTAL SERVICES
HISTORIC PRESERVATION SECTION
DISTRICT/STREETSCAPE CONTINUATION SHEET

N.J. HISTORIC SITES INVENTORY

Date _____

District/Streetscape Continuation Page # 1. Inventory # 0906-D1 jfk

MAP #	ADDRESS/LOCATION : PROPERTY NAME	DATE	Signifi- cance to D/S	Condition	USE	DESCRIPTION: Style, Ext. Wall Fabric, Fenestration, Form, Roof, Major Features, Alterations, Stories, etc.	NEGATIVE FILE #
1.	3139-3149 J.F. Kennedy Boulevard Block: 957 3 attached buildings #3139=Ruth Court #3143=Maryland Court #3149=Plaza Court 3 attached apartment buildings	Btwn 1896 1928 (G.M. Hopkins Map 1928	P Apt. Theme	G	R2	Early 20th Century Apartment Buildings; recessed rectangular plans with central entries; 4 stories with basements; 6 bays per building; 1/1 wood double hung sash windows; flat roof with brick parapet; white stone and brick forms projecting from end bays of facades of each building; triangular stone panels set into brick facade surfaces; stone belt courses; stone sills; ornate stone framing and overdoor above entries (the same on all three buildings); entry doors consist of steel and glass doors; iron fire escapes on side of #3139 (Elm St. side); basement windows smaller than those throughout buildings; no visible alterations.	Contact: 186/7
2.	3144-3146 J.F. Kennedy Boulevard Block: 841	Btwn 1896- 1928 (G.M. Hopkins Map 1928)	P Theme	G	R	Italianate; recessed rectangular plans with side entries; 2 stories with basements; 3 bays; brick exteriors; 1/1 wood double hung sash windows; shed roof with architraved wood cornice with brackets and dentils; panel moldings on frieze; stone lintels and sills; stone overdoors; concrete stoops lead up to single wooden doors with transom windows above; aluminum canopy above entry door of 3144a; iron railings on stoop; basement entries underneath stoops except on #3144 where entry is situated at a former window.	Contact: 186/8

MAP #	ADDRESS/LOCATION : PROPERTY NAME	DATE	Signifi- cance to D/S	Condition	USE	DESCRIPTION: Style, Ext. Wall Fabric, Fenestration, Form, Roof, Major Features, Alterations, Stories, etc.	NEGATIVE FILE #
3.	3154-3152 J.F. Kennedy Boulevard Block: 841 2 unattached brick buildings	Btwn. 1896- 1928 (G.M. Hopkins Map 1928	N	G	R	<p>A) #3154 Queen Anne Variant; recessed rectangular plan with projecting 1st story; wood framed building, now resurfaced with asphalt/fiberglass siding; 1/1 wood double hung sash windows; large display window flanked by 2 1/1 on 1st story; shed roof with triangular pediment; architraved wooden cornice atop 1st story roof; recessed entry consist of paneled wooden door with window lights; sidelights; window lights above entry; concrete stoop with iron railing in front; resurfacing only major alteration. 2 stories with basement.</p> <p>B) #3152 Italianate; recessed rectangular plan with projecting bay and side pavilion (possibly a later addition); brick exterior; 2 stories with basement; 1/1 wood double hung sash windows on projecting bay; projecting pavilion has louvered type windows; shed roof with elaborate wooden cornice with brackets and modillions; brick quoins on corners of projecting pavilion; stone lintels and sills; L-shaped concrete stoops leads up to single door entry at side of pavilion, aluminum storm door in front; no alterations except possible addition (pavilion)</p>	<p>Contact 186/9</p> <p>Contact: 186/9</p>

OFF 1/6
11/81

NEW JERSEY OFFICE OF CULTURAL AND ENVIRONMENTAL SERVICES
HISTORIC PRESERVATION SECTION
DISTRICT/STREETSCAPE CONTINUATION SHEET

N.J. HISTORIC SITES INVENTORY

Date _____

District/Streetscape Continuation Page # 3. Inventory # 0906-D1 jfk

MAP #	ADDRESS/LOCATION : PROPERTY NAME	DATE	Signifi- cance to D/S	Condition	USE	DESCRIPTION: Style, Ext. Wall Fabric, Fenestration, Form, Roof, Major Features, Alterations, Stories, etc.	NEGATIVE FILE #
4.	3160 J.F. Kennedy Boulevard Block: 841	Btwn. 1896- 1928 (G.M. Hopkins 1928)	P Theme	G	R	Queen Anne; recessed rectangular plan with central and side entries; wood framed; 2 stories with base-ments; 2 bays ; 2nd story bay window projects; 1/1 wood double hung sash windows; casement windows at basement level; irregularly shaped shed roof with extended eaves; brackets support architraved wood cornice; architraved cornice with triangular pediment above 1st story; relief molding on pedi-ment; 2 Doric (wood) columns along with wooden piers support porch roof; a loggia-like design along side of building; wooden stoops with railings and newels; entry doors consist of paneled single doors with transom window above (left side entry) excepting resurfacing of parts of building, no major alterations.	Contact: 186/10
5.	3164-3166 J.F. Kennedy Boulevard Block: 841 2 attached brick buildings	Btwn. 1896 1928 (G.M. Hopkins Map 1928)	N	G	R	Italianate; recessed rectangular plans with projecting side porches and verandahs (some enclosed); brick exteriors; 2 stories; shed roofs with chimneys; architraved wooden cornices with modillions and dentils; stone lintels; stone sills; architraved wood cornices atop verandah and 1st story porch roofs; entry consist of double wooden doors each with a large glass panel; brick stoop with iron railings; 9/1 wood double hung sash windows and 1/1 types on buildings; wooden railings with rounded newels on porch and verandah of #3166; #3164 has an enclosed verandah and porch forming a projecting pavil-ion; side of pavilion surfaced with aluminum only visible alteration.	Contact: 186/11

11/81

NEW JERSEY OFFICE OF CULTURAL AND ENVIRONMENTAL SERVICES
HISTORIC PRESERVATION SECTION
DISTRICT/STREETSCAPE CONTINUATION SHEET

N.J. HISTORIC SITES INVENTORY

Date _____

District/Streetscape Continuation Page # 4. Inventory # 0906-D1 jfk

MAP #	ADDRESS/LOCATION : PROPERTY NAME	DATE	Signifi- cance to D/S	Condition	USE	DESCRIPTION: Style, Ext. Wall Fabric, Fenestration, Form, Roof, Major Features, Alterations, Stories, etc.	NEGATIVE FILE #
6.	3178 J.F. Kennedy Boulevard Block: 841	Btwn. 1896- 1928 (G.M. Hopkins Map 1928)	N	G	R ²	Early 20th Century Apartment building; recessed rectangular plan with central entry; brick exterior; 1/1 wood double hung sash windows. brick parapet roof; small architraved wood cornice with modillions and brackets set into central portion of building; brick framing surrounds each window opening; small architraved modillioned and dentilled cornice above entry; brick pilasters flanking entry door; aluminum canopy above entry doors; multi-lighted double doors with transom window above; 9/1 wood double hung sash windows at basement; 1st and 2nd stories of building; iron fire escape on left side of building; no visible alterations.	Contact: 186/12
7.	3185-3139 J.F. Kennedy Boulevard Block: 953 4 unattached buildings	Btwn. 1896 1928 (G.M. Hopkins Map 1928)	P Theme	F	R	Greek Revival; recessed rectangular plans with side entry; brick exteriors; 1/1 wood double hung sash windows; shed roof with architraved wood cornices, modillions on cornices, relief molding on wooden friezes; stone lintels, stone sills; segmental brick arch with keystone atop pair of windows on #3187; stone water tables on buildings #3187, #3189 and #3191; #3185 a rounded cornice on left corner of building; replacement windows on #3185; concrete stoops; entry doors consist of wooden doors fronted by aluminum storm doors except on #3185; major alterations on #3185 minor alterations on remaining buildings.	Contact: 186/7

NEW JERSEY OFFICE OF CULTURAL AND ENVIRONMENTAL SERVICES
HISTORIC PRESERVATION SECTION
DISTRICT/STREETSCAPE CONTINUATION SHEET

NJ. HISTORIC SITES INVENTORY

Date _____

District/Streetscape Continuation Page # 5 Inventory # 0906-D1 jfk

MAP #	ADDRESS/LOCATION : PROPERTY NAME	DATE	Signifi- cance to D/S	Condition	USE	DESCRIPTION: Style, Ext. Wall Fabric, Fenestration, Form, Roof, Major Features, Alterations, Stories, etc.	NEGATIVE FILE #
8a.	3198-3190 J.F. Kennedy Blvd. Block: 842	#3190 Ante 1873, #3192 Btwn. 1873-1887 (L.D. Fowler Map 1887) #3194 3198 Btwn 1896 1928 (G.M. Hopkins Map 1928)	N	H/G	C/R	#3198: Italianate; recessed rectangular plan with central entry and projecting bays on 2-3rd stories; wood and brick exteriors, stuccoed 1st story of buildings facade; architraved wood cornices on 2nd-3rd stories of building; fluted pilasters between windows; modillioned and dentiled 2nd story cornice with pediment (triangular) formation atop; floral relief moldings set into tympanums above both projecting bays; raised panels below each window; relief molding set in center of building between bays; cornice above 1st story has large heavy brackets for support; arched entryway made by shaping of stucco to voussoirs with keystone; 4-step concrete stoop in front; basement entry with sunken stoop in front; 1st story severely altered.	Contact: 187/10,9
8b.	3198-3190 J.F. Kennedy Blvd. Block: 842 Streetscape		N	F	C/R	A combination of Early 20th Century buildings along with some altered 19th Century buildings with severely altered storefronts line this portion of J.F. Kennedy Blvd.	
9.	3199-3193 J.F. Kennedy Boulevard Block: 953 Btwn. 1896-1928 (G.M. Hopkins Map 1928)	Between 1887- 1928 J.F.K Blvd. Cut 1894 wetdown everyday	N	F	R	Late 19th Century Romanesque Apt. building; 3 stories; 4 bays, 10 bays (on Stagg Street); brick exteriors; flat roof with brick parapet; 1/1 wood double hung sash windows; semicircular arches on 3rd story of building; metal fire escape on Stagg St. side; stone belt courses; stone sills; entry consist of paired wooden doors each with a glass panel set in; aluminum canopy or awning above doors; casement window (4 lighted) at basement; storefront on 1st story (J.F.K. Blvd. side), single steel and glass door on left side; large display windows on facade moderate alterations on building.	Contact: 187/8

NEW JERSEY OFFICE OF CULTURAL AND ENVIRONMENTAL SERVICES
HISTORIC PRESERVATION SECTION
DISTRICT/STREETSCAPE CONTINUATION SHEET

N.J. HISTORIC SITES INVENTORY

Date _____

District/Streetscape Continuation Page # 6. Inventory # 0906-D1 J.F.K.

MAP #	ADDRESS/LOCATION : PROPERTY NAME	DATE	Signifi- cance to D/S	Condition	USE	DESCRIPTION: Style, Ext. Wall Fabric, Fenestration, Form, Roof, Major Features, Alterations, Stories, etc.	NEGATIVE FILE #
10.	3204-3206 J.F. Kennedy Boulevard Block: 842	Between 1887- 1928 (G.M. Hopkins Map 1928)	N	G	R/ C/ R	Italianate/Early 20th Century Residential; recessed rectangular plans with side entries; wood framed building (#3204) brick exterior (#3206); each building has 3 stories and approximately 2 bays; basement level on #3204; asphalt/fiberglass siding on facade of #3204; 1/1 and 6/1 wood double hung sash windows; projecting bay window on #3204; flat roofs with parapets; wooden cornice atop porch roof of #3204, wooden stoop on #3204 with concrete stoop leading up to side entry; #3206 has large sign above 1st story and another hanging from facade; protective metal covering covers display window and security gate in front side entry of #3206; extreme right side entry on #3206 appears to be surrounded by concrete framing; extensive alterations on both buildings.	Contact: 187/11
11.	3218 J.F. Kennedy Blvd. Block: 843 Site of future Law Offices	Btwn. 1887- 1896 (San born 1896)				Modernistic with Classical Revival Style; features recessed rectangular plan with central and side entries; 2 stories, 4 bays; 1/1 wood double hung sash windows in wood framing; large 1st story window boarded closed; astylar facade; decorative molded stone cartuche atop roof on stone platform; incised carvings on stone panels form an interrupted band above end story. 2 relief moldings of a crest consisting of a stone tablet flanked by 2 two lions; such reliefs exist above 1st story windows; the extreme right entry appears to have been a window at one time; above central entry are incised letters reading "Liberty Auto Radiator Co."; unusual tongue and wheat molding surround stone framing of entry; large window lights above central entry; brick on sides of building; minor to moderate alterations; an unusual and perhaps exceptional facade.	Contact: 187/12

NEW JERSEY OFFICE OF CULTURAL AND ENVIRONMENTAL SERVICES
HISTORIC PRESERVATION SECTION
DISTRICT/STREETSCAPE CONTINUATION SHEET

N.J. HISTORIC SITES INVENTORY

Date _____

District/Streetscape Continuation Page # 6. Inventory # 0906-D1 jfk

MAP #	ADDRESS/LOCATION : PROPERTY NAME	DATE	Signifi- cance to D/S	Condition	USE	DESCRIPTION: Style, Ext. Wall Fabric, Fenestration, Form, Roof, Major Features, Alterations, Stories, etc.	NEGATIVE FILE #
12.	3219 J.F. Kennedy Boulevard Block: 951	Btwn. 1896- 1928 (G.M. Hopkins Map 1928)	P Theme	G	C/R	Italianate; recessed rectangular plans with central entry; 3 story; 4 bays (facade) 7 bays (side); brick exteriors; 1/1 wood double hung sash windows on all stories of building; casement windows at basement level; windows set in middle bay of buildings side are considerably smaller; large display windows at sides of small commercial store on 1st story of building; large heavy wooden cornice with large brackets atop shed roof; garland moldings on frieze; brick lintels, stone sills; iron fire escape on facade of building; large advertising signs above storefront; main entry to building consist of panelled single wooden doors; secondary or storefront entry consist of wood and glass door set back (a corner entry).	Contact: 187/13
13.	3225 J.F. Kennedy Boulevard Block: 947	Btwn. 1896- 1928 (G.M. Hopkins Map 1928)	N	G	C/R	Early 20th Century Building; recessed rectangular plan with side and central entry; brick exterior; 1/1 wood double hung sash windows, some in sets of three; flat roof with brick parapets; brick lintels, stone sills; brick archway surrounding single wooden entry door flanked by smaller windows; concrete stoop leads up to entry; front entry facing Kennedy Blvd. not visible in photo; oversized sinage on 1st story of buildings facade and side; 1st story store has either aluminum or wood resurfacing of exterior; major alterations.	Contact: 187/14

NEW JERSEY OFFICE OF CULTURAL AND ENVIRONMENTAL SERVICES
HISTORIC PRESERVATION SECTION
DISTRICT/STREETSCAPE CONTINUATION SHEET

N.J. HISTORIC SITES INVENTORY

Date _____

District/Streetscape Continuation Page # 7. Inventory # 0906-D1 jfk

MAP #	ADDRESS/LOCATION : PROPERTY NAME	DATE	Signifi- cance to D/S	Condition	USE	DESCRIPTION: Style, Ext. Wall Fabric, Fenestration, Form, Roof, Major Features, Alterations, Stories, etc.	NEGATIVE FILE #
14	3236-3234 J.F. Kennedy Blvd. Block: 843 2 buildings	Btwn. 1887- 1896 (San- born 1896)	N	F	C/R	Italianate/Queen Anne; recessed rectangular plans with central and side entries; 2-3 stories #3236 is 3 stories with 4 bays, #3234 is 2 stories with approximately 4 bays; brick exterior with polychromatic brick finish (facade) fiberglass siding (#3234) wood framed exterior with asphalt/fiberglass siding; 1/1 wood double hung sash windows; on both buildings; shed roof on #3236; shed with small tent roof on #3234; 2nd story of #3234 projects outward from building; iron fire escape hangs from facade of #3236; tavern situated on 1st story of #3236, large display windows with two entries on 1st story; bar entry recessed and not visible in photo, side entry also recessed and set in arched entryway; 2 entries on 1st story of #3234 as well, one a single wooden door, the other constructed of glass and steel; excepting the resurfacing of #3234 which is moderate, minor alterations exist.	Contact: 188/5
15.	3242-3246 J.F. Kennedy Blvd. Block: 845 Northeast corner of Lake Street, looking east down Lake.	Btwn. 1896- 1928 (G.M. Hopkins Map 1928)	P	G	C/R ²	Romanesque; recessed rectangular plans with side and corner entries; 4 stories, 6 bays (facade) 4 bays (side); brick exterior; flat roof with architraved wood cornice; 1/1 wood double hung sash windows throughout building, arched windows on 4th story of building; display windows on 1st story storefront; flat roof with architraved wood cornice; triglyph like moldings on frieze; segmental brick arches with stone keystones; stone sills (2nd and 4th story sills formed by belt courses); decorative brick panels below 3rd and 4th story windows stone quoins accentuating corners of building, small wooden cornice above 1st story business establishment; corner storefront entry consist of steel and glass single door; side entry is a single wooden door recessed in a arched entryway with keystone arch above; minor alterations resurfacing of storefront (1st story).	Contact: 188/4

NEW JERSEY OFFICE OF CULTURAL AND ENVIRONMENTAL SERVICES
HISTORIC PRESERVATION SECTION
DISTRICT/STREETSCAPE CONTINUATION SHEET

N.J. HISTORIC SITES INVENTORY

Date _____

District/Streetscape Continuation Page # 8. Inventory # 0906-D1 jfk

MAP #	ADDRESS/LOCATION : PROPERTY NAME	DATE	Signifi- cance to D/S	Condition	USE	DESCRIPTION: Style, Ext. Wall Fabric, Fenestration, Form, Roof, Major Features, Alterations, Stories, etc.	NEGATIVE FILE #
16.	3258-3254 J.F. Kennedy Blvd. Block: 845 3 unattached buildings	Btwn. 1896- 1928 (G.M. Hopkins Map 1928)		G	R	Italianate; recessed rectangular plans with side entry; 2 stories approximately 2 bays, projecting verandah and porch; brick exteriors; 1/1 wood double hung sash window on all sides of building; shed roofs with architraved wood cornices with modillions; stone lintels and sills; brick piers support verandah and porch roofs; projecting bay window in rear of building; architraved wood cornices on roofs of porch and verandah; stoops lead up from left corner of building to porch entry; entries consist of single wooden doors with glass panels set in; brick retainer wall fronts property of #3258; brick stoops with iron railings verandahs of #3258 and #3254 are enclosed; louvered blinds on #3258; minor alterations on #3258 and #3254.	Contact: 189/12
17.	3263-3267 J.F. Kennedy Blvd. Block: 943 3 unattached buildings	Btwn 1896 1928 (G.M. Hopkins Map 1928)	P	G	R	Italianate; recessed rectangular plan with side entries; 2 stories, 3 bays; brick exteriors, projecting 1st story porches on all three buildings; projecting bay window on left side of buildings; 1/1 wood double hung sash windows on all sides of buildings; casement windows at basement levels; shed roofs with stepped parapet (#3267); semicircular pediment(brick) atop #3263; projecting side bay window on #3263; architraved wood cornice supported by wooden brackets at each end of cornice; a similar cornice exist on porch roofs of all three buildings; iron railings on stoops of each building; stone foundations on buildings; entries consist of single wooden entry doors; no visible alterations.	Contact: 185/15

NEW JERSEY OFFICE OF CULTURAL AND ENVIRONMENTAL SERVICES
HISTORIC PRESERVATION SECTION
DISTRICT/STREETSCAPE CONTINUATION SHEET

N.J. HISTORIC SITES INVENTORY

Date _____

District/Streetscape Continuation Page # 9. Inventory # 0906-D1 jfk

MAP #	ADDRESS/LOCATION : PROPERTY NAME	DATE	Signifi- cance to D/S	Condition	USE	DESCRIPTION: Style, Ext. Wall Fabric, Fenestration, Form, Roof, Major Features, Alterations, Stories, etc.	NEGATIVE FILE #
18.	3264-3274 J.F. Kennedy Blvd. Block: 847 six attached rowhouses	Btwn. 1896- 1928 (G.M. Hopkins Map 1928)		G	R	Italianate; recessed rectangular plans with side entries; 2 stories, 2 bays, projecting bay windows that extend 2 stories; brick exteriors; 1/1 wood double hung sash windows on all buildings; architaved wood cornices with modillions and dentiled moldings, architaved wood cornices atop porch roofs with dentiled moldings; wooden fluted Ionic columns support porch roof of #3266; wood railings and newels on porch of #3266, all other such buildings in row has instead brick piers supporting roofs, iron railings and newels or porch is enclosed; concrete and brick stoops; entries consist of single wooden entry doors; stone lintels and sills; some windows are replacements and constructed of aluminum; each building seemingly has an entry immediately below stoops of buildings. minor alterations to buildings but nevertheless a good example of rowhouses, mostly intact.	Contact 188/13; 189/14
19.	3285-3289 J.F. Kennedy Blvd. Block: 941 Row of three houses	Btwn. 1896- 1928 (G.M. Hopkins Map 1928)	N	G	C/R	Queen Anne row; recessed rectangular plans with side entries, 3 stories approximately 2 bays, brick exteriors; 1/1 wood double hung sash windows on all buildings; projecting bay windows on all buildings except #3285 which has a replacement facade in a modern style; shed roofs with brick parapets atop buildings; curvilinear brick gables are still visible atop #3285; projecting bay window on side of 3285; stone lintels, stone sills; concrete and brick stoops lead up to single wooden entry doors; brick or stucco like facade in geometric design on #3285; brick piers support the porch roofs of #'s 3287 and #3289; concave tiles on overhangs #3289 facade; entries consist of single steel and glass door (#3285), double wooden doors with sidelights (#3287) and a single wooden entry door (#3289) with an enclosed 1st story entryway or porch; alterations range from moderate to extensive on these three unattached buildings.	Contact: 210/6

NEW JERSEY OFFICE OF CULTURAL AND ENVIRONMENTAL SERVICES
HISTORIC PRESERVATION SECTION
DISTRICT/STREETSCAPE CONTINUATION SHEET

N.J. HISTORIC SITES INVENTORY

Date _____

District/Streetscape Continuation Page # 10. Inventory # 0906-D1 jfk

MAP #	ADDRESS/LOCATION : PROPERTY NAME	DATE	Signifi- cance to D/S	Condition	USE	DESCRIPTION: Style, Ext. Wall Fabric, Fenestration, Form, Roof, Major Features, Alterations, Stories, etc.	NEGATIVE FILE #
20.	3291-3293 J.F. Kennedy Boulevard Block: 941	Btwn. 1896 1928 (G.M. Hopkins 1928)	P Theme	G	R	Queen Anne; recessed rectangular plans with side entries, projecting bay windows and porches; brick exteriors; side entries 1/1 wood double hung sash windows on #3291, 1/1 and 9/1 wood double hung sash windows on #3293; gabled roofs on both buildings; each building 2 stories, approximately 2 bays, #3293 has an attic with a palladian type window set into gable and a cross-gable roof design with brick chimney; architraved wood cornices with modillions and brackets on #3293; 2nd story verandah and porch roof of #3293 supported by brick piers stone lintels and sills on #3293, no lintels on #3291; gable porch roof on #3201 which is supported by wooden Ionic columns; curvilinear newels o- wooden railings of #3291; single wooden entry door with transom window on #3291, double wooden entry door each with a large glass panel on #3293; concrete and brick stoops on both, some wood on #3201; minor alterations.	Contact:

NEW JERSEY OFFICE OF CULTURAL AND ENVIRONMENTAL SERVICES
HISTORIC PRESERVATION SECTION
DISTRICT/STREETSCAPE CONTINUATION SHEET

N.J. HISTORIC SITES INVENTORY

Date _____


District/Streetscape Continuation Page # _____ Inventory # _____

MAP #	ADDRESS/LOCATION : PROPERTY NAME	DATE	Signifi- cance to D/S	Condition	USE	DESCRIPTION: Style, Ext. Wall Fabric, Fenestration, Form, Roof, Major Features, Alterations, Stories, etc.	NEGATIVE FILE #

Site No. 0906-D1.14
 3144-3146 P. F.
 Kennedy Blvd.
 Jersey City, N.J.
 State Map No. 186
 Map No. 2



Site No. 0906-D1.14
 3139-3149 S. E.
 Kennedy Blvd.
 Jersey City, N.J.
 State Map No. 186
 Map No. 1



John F. Kennedy Boulevard in Spawnton Hill Neighborhood of Jersey Ave
 (Map 8) 0906-D1.14, N.Y.H.S.I. 0906, Jersey City, Hudson County
 1 of 11

John F. Kennedy Boulevard in Sparrow Hill neighborhood of Jersey Ave.
(Ward 8) 0906-D1 jfk, NJ HSI: 0906, Jersey City, Hudson County
2 of 11




Site No. 0906-D1 jfk
3154-3152 J. F.
Kennedy Blvd.
Jersey City, N. J.
Photo Neg. No. 186/9
Map No. 3




Site No. 0906-D1 jfk
3160 J. F. Kennedy
Blvd.
Jersey City, N. J.
Photo Neg. No. 186/10
Map No. 4

John F. Kennedy Boulevard in Spangrow Hill Neighborhood of Jersey Ave
(Ward 8) 2906-21 p.k., N.Y.C. 10006, Jersey City, Hudson County
3 of 11

Site No. 0906-21 p.k.
3164-3166 J.F.
Kennedy Blvd.
Jersey City, N.J.
State Map No. 186
Map 5



Site No. 0906-21 p.k.
3178 J.F. Kennedy
Blvd.
Jersey City, N.J.
State Map No. 186
Map 6



Site No. 0906-81 JFK
 31 85-3191 9. F.
 Kennedy Blvd.
 Jersey City, N.J.
 Photo Neg. No. 186/17
 Map No. 7



Hua (Chau) 0906-81 JFK, NY #5 I: 0906, Jersey City, Hudson County

Site No. 0906-81 Jfk
 3198 J.F. Kennedy Blvd.
 Jersey City, N.J.
 Photo Neg. No. 187/9
 Map No. 86




Site No. 0906-81 Jfk
 3198 J.F. Kennedy Blvd.
 Jersey City, N.J.
 Photo Neg. No. 187/10
 Map No. 8a




River (Ward DP) 0906-81 Jfk, N.J. 3198 J.F. Kennedy Blvd.
 Jersey City, Hudson County


John F. Kennedy Boulevard in Sparrow Hill Neighborhood
of Survey Area (Ward D) 0906-81 jfk, N.J. H.S.I.: 0906, Jersey City
Hudson County.



Site No. 0906-81 jfk
3199-3193 J. F.
Kennedy Blvd.
Jersey City, N.J.
Photo Neg. No. 187/8
Map No. 9



Site No. 0906-81 yfk
 3218 J. F. Kennedy Blvd.
 Jersey City, N.J.
 Photo Neg. No. 187
 Map No. 11



Site No. 0906-81 yfk
 3204-3206 J. F.
 Kennedy Blvd.
 Jersey City, N.J.
 Photo Neg. No. 187
 Map No. 11

John F. Kennedy Boulevard in Spawnton Hill Neighborhood of Jersey Ave
 (ward 8) 0906-81 yfk, N.J. HSI: 0906, Jersey City, Hudson County
 6 of 11

Ward 8) 0906-D1 jfk, NJ HSI: 0906, Jersey City, Hudson County
7 of 11




Site No. 0906-D1 jfk
3219 J. F. Kennedy
Blvd.
Jersey City, N. J.
Photo Neg. No. 187/13
Map No. 12




Site No. 0906-D1 jfk
3225 J. F. Kennedy
Blvd.
Jersey City, N. J.
Photo Neg. No. 187/14
Map No. 13

on F. Kennedy Boulevard in Sparrow Hill Neighborhood of Survey Area
Ward 8) 0906-D1 jfk, N.J. HSI: 0906, Jersey City, Hudson County
8 of 11




Site No. 0906-D1 jfk
3236-3234 J. A. Kennedy
Jersey City, N. J. Blvd.
Photo Neg. No. 188/5
Map No. 14




Site No. 0906-D1 jfk
3242-46 J. A.
Kennedy Blvd.
Jersey City, N. J.
Photo Neg. No. 188/4
Map No. 15

John F. Kennedy Boulevard in Sparrow Hill Neighborhood of Survey Area
(Ward 8) 0906-D1 JFK, NJ HSI: 0906, Jersey City, Hudson County
9 of 11




Site No. 0906-D1 JFK
3258-3254 J. A.
Kennedy Blvd.
Jersey City, N.J.
Photo Neg. No. 189/12
Map No. 16




Site No. 0906-D1 JFK
3263-3267 J. A.
Kennedy Blvd.
Jersey City, N.J.
Photo Neg. No. 189/11
Map No. 17

Site No. 09068174
 3266-3274 P. E.
 Kennedy Blvd.
 Jersey City, N.J.
 Photo No. 18
 May No. 18




Site No. 09068174
 3264-3274 P. E.
 Kennedy Blvd.
 Jersey City, N.J.
 Photo No. 18
 May No. 18




John F. Kennedy Boulevard in Spawton Hill Neighborhood of Jersey City, Hudson County
 0906-01 P. E., N.H.S.I. 0906, Jersey City, N.J.
 10 of 11

Site No. 0906-B1 gk
 3291-3293 J.F.
 Kennedy Blvd.
 Jersey City, N.J.
 State Reg. No. 219
 Map No. 20



Site No. 0906-B1 gk
 3285-3289 Kennedy
 Blvd.
 Jersey City, N.J.
 State Reg. No. 219
 Map No. 19



John F. Kennedy Boulevard in Spawnton Hill Neighborhood of Jersey Ave.
 (Map B) 0906-B1 gk, N.H.S.I. 0906, Jersey City, Hudson County
 11 of 11

NEW JERSEY OFFICE OF CULTURAL AND ENVIRONMENTAL SERVICES
HISTORIC PRESERVATION SECTION
DISTRICT/STREETSCAPE CONTINUATION SHEET

N.J. HISTORIC SITES INVENTORY

Date _____

District/Streetscape Continuation Page # 1 Inventory # 0906-D1reservoir

MAP #	ADDRESS/LOCATION : PROPERTY NAME	DATE	Signifi- cance to D/S	Condition	USE	DESCRIPTION: Style, Ext. Wall Fabric, Fenestration, Form, Roof, Major Features, Alterations, Stories, etc.	NEGATIVE FILE #
	Maintenance House of Reservoir No. 2 Laidlaw Avenue near Summit Avenue Jersey City, New Jersey. U= Utility V= Vacant	1955 (San born)	N	P	U / V	Romanesque; recessed rectangular plan with central entry and projecting 1st story pavillion; brick exterior; rectangular window openings on each flank- ing bay of pavillion (boarded up); low pitched roof with wooden cornice; modillions adorn cornice; segmental brick semi- circular arch above entry; entry consist of double wooden doors with architraved overdoor (in disrepair); moderate alterations.	164/9

NEW JERSEY OFFICE OF CULTURAL AND ENVIRONMENTAL SERVICES
HISTORIC PRESERVATION SECTION
DISTRICT/STREETSCAPE CONTINUATION SHEET

N.J. HISTORIC SITES INVENTORY

Date _____

District/Streetscape Continuation Page # _____ Inventory # _____

MAP #	ADDRESS/LOCATION : PROPERTY NAME	DATE	Signifi- cance to D/S	Condition	USE	DESCRIPTION: Style, Ext. Wall Fabric, Fenestration, Form, Roof, Major Features, Alterations, Stories, etc.	NEGATIVE FILE #

30

29

TROY

TROY

844

-For Details See Sheet

JERSEY CITY WATER WORKS

WATER WORKS

Laidlaw Avenue in Sparrow Hill
Neighborhood of Survey Area (Ward 8)
0906-D1 Reservoir, N.J. H.S.I.: 0906, Jersey City
Hudson County

Reservoir No 2

Capacity 57,436,074 Gal.

844 1/2

COLLARD

AV.


38

OGT.
JERSEY CITY WATER WORKS
GARAGE
FDX-1057
BUILT IN 1965
CONC. SLAB ON 12" STEEL BEAMS
WALLS 12" THICK CONCRETE
FLOOR 12" THICK CONCRETE
CEILING 12" THICK CONCRETE

NONCUMULATIVE 1965
CONC. SLAB ON 12" STEEL BEAMS
WALLS 12" THICK CONCRETE
FLOOR 12" THICK CONCRETE
CEILING 12" THICK CONCRETE
MAINTENANCE
LAIDLAW

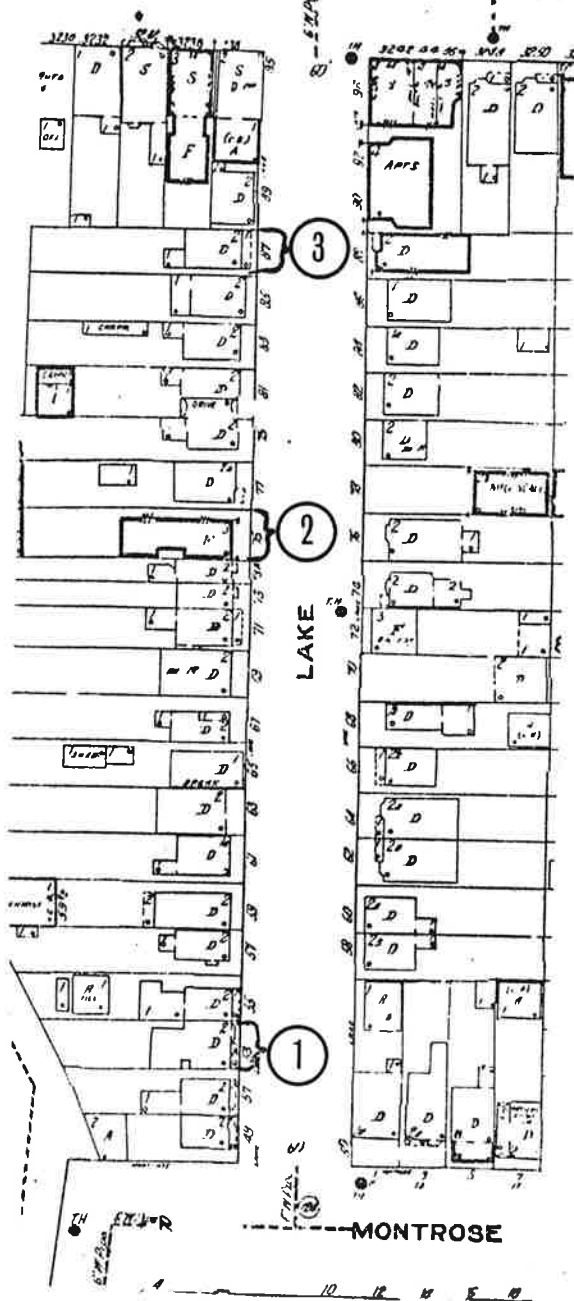
Fordhaus Avenue in Summit Hill neighborhood of Jersey Area (March 1906-DI/Neuman, NY #52:0906, Jersey City, Hudson County 1071

Site No. 0906-DI/Neuman
House of Reverend No 2
Fordhaus Avenue
near Summit Ave.
Jersey City, N.J.
Photo Neg. No. 164/9
Map. No. 1

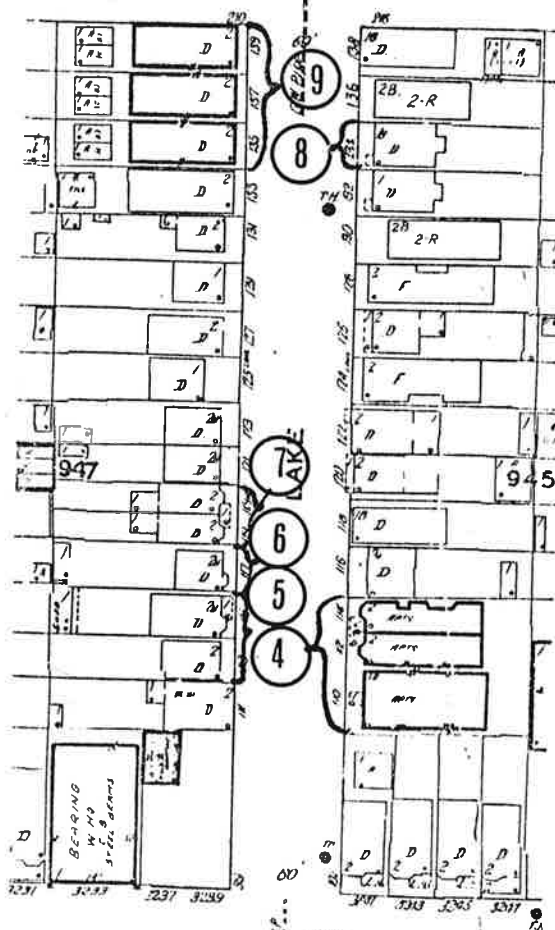


Lake Street in Sparrow Hill Neighborhood of Survey Area
(Ward 8) 0906-51a, 1975-1; 0906, Jersey City, Hudson County

J.F. KENNEDY MEM. BLVD.



LIBERTY AV.



J.F. KENNEDY

J.F. KENNEDY MEM. BLVD.

NEW JERSEY OFFICE OF CULTURAL AND ENVIRONMENTAL SERVICES
HISTORIC PRESERVATION SECTION
DISTRICT/STREETSCAPE CONTINUATION SHEET

N.J. HISTORIC SITES INVENTORY

Date _____

District/Streetscape Continuation Page # 1 Inventory # 0906-D1-1a

MAP #	ADDRESS/LOCATION : PROPERTY NAME	DATE	Signifi- cance to D/S	Condition	USE	DESCRIPTION: Style, Ext. Wall Fabric, Fenestration, Form, Roof, Major Features, Alterations, Stories, etc.	NEGATIVE FILE #
1.	53 Lake Street Block/843	Ante 1873 (G.M. Hopkins Map 1873)				Greek Revival/Queen Anne recessed rectangular plan with side entry; 2 stories, 3 bays, projecting right side bay. wood framed building; 1/1 wood double hung sash window; 1 casement window on 1st story of building, just right of entry; some windows are aluminum of some type; shed roof with small tent-like roofing above right side bay; shingled roof; architraved wood cornice atop porch roof; roof supported by 2 Ionic columns; entry consist of double wooden entry doors with large glass window set in brick and concrete stoop with iron railings; minor alterations.	Contact 188/8
2.	75 Lake Street Block/843	Btwn 1896- 1928 (G.M. Hopkins MAP 1928)				Early 20th Century Building recessed rectangular plan with central entry; brick 2 stories with basement; 2 bays; 4 sets of 1/1 aluminum windows on facade, small windows of same type at basement level, iron fireescape on side; aluminum awning above single steel and glass door; no alterations.	Contact 188/7
3.	87 Lake Street Block/843	Btwn. 1887- 1896 (San born 1896)				Queen Anne recessed rectangular plan with projecting side entry way, 2 stories with basement; 3 bays, wood framed with exterior wood shingles; 1/1 wood double hung sash windows all set in wood framing architraved wood cornice with modillions, gabled entry way; entry door consist of single wooden door with louvered glass, sidelights and transom lights, concrete and cinderblock L shaped stoop with iron railings with like fencing, brick foundation on building with small extension in rear, no major alterations.	

NEW JERSEY OFFICE OF CULTURAL AND ENVIRONMENTAL SERVICES
HISTORIC PRESERVATION SECTION
DISTRICT/STREETSCAPE CONTINUATION SHEET

N.J. HISTORIC SITES INVENTORY

Date _____

District/Streetscape Continuation Page # 2 Inventory # 0906-D1-1a

AP #	ADDRESS/LOCATION : PROPERTY NAME	DATE	Signifi- cance to D/S	Condition	USE	DESCRIPTION: Style, Ext. Wall Fabric, Fenestration, Form, Roof, Major Features, Alterations, Stories, etc.	NEGATIVE FILE #
4	114-110 Lake Street Block/945 #114 #112 are attached #110 unattached	Btwn. 1896- 1928 (G.M. Hopkins Map 1928)	N	G	R	a) 114-112 - Greek Revival/Italianate recessed rectangular plans with side entries, 2 stories with basements, projecting side bays as well as projecting varandah and porch; brick exterior, 1/1 wood double hung sash windows, casement windows at basement level, architraved wooden cornice with modillions on both varandah and porch roof brick piers support such roofs; stone sills; stone water tables; stone foundation and stone bases support piers; concrete stoops with iron railings entry doors consist of single wooden entry door with transom light above, aluminum awnings above windows; iron railings on varandah, no visible alterations; apartments in both buildings. b) 110 - Italianate; recessed rectangular plan with central entry; 3 stories, 4 bays, brick exteriors; 1/1 wood double hung sash windows, shed roof with brick chimney, extended architraved wood cornice with brackets, stone lintels and sills, iron fire escape spanning 2nd to 3rd stories. aluminum awning above entry; stone water table; concrete stoop with iron railings lead to single wooden entry door; iron railings on stoop, basement entry at bottom of concrete stoop. rusticated stone foundation, no major alterations	Contact 188/1

NEW JERSEY OFFICE OF CULTURAL AND ENVIRONMENTAL SERVICES
HISTORIC PRESERVATION SECTION
DISTRICT/STREETSCAPE CONTINUATION SHEET

N.J. HISTORIC SITES INVENTORY

Date _____

District/Streetscape Continuation Page # 3 Inventory # 0906-D1-1a

MAP #	ADDRESS/LOCATION : PROPERTY NAME	DATE	Signifi- cance to D/S	Condition	USE	DESCRIPTION: Style, Ext. Wall Fabric, Fenestration, Form, Roof, Major Features, Alterations, Stories, etc.	NEGATIVE FILE #
5.	113-115 Lake Street Block/947	#113 Btwn. 1887- 1896 (San- born 1896) #115 Btwn. 1896 1928 (G.M. Hopkins Map 1928	N	F	R	#113) Greek Revival; recessed rectangular plan with side entry; wood framed building; 3 stories with basement, 3 bays 6/1 wood double hung sash window set in wood framing; small casement window at basement level, plain wooden cornice with brackets; small porch roof supported by wooden posts; single wooden entry door; stoop appears to be a replacement, minor alterations. #115) Italianate; recessed rectangular plan with side entry; 2 stories with basement, approximately 2 bays projecting bay (left side); 1/1 wood double hung sash windows same type at basement level; shed roof with architaved wooden cornice with brackets and modillions, building resurfaced with aluminum siding (facade) and asphalt/fiberglass siding (side), brick and concrete stoop with iron railings lead up to single wooden entry door with aluminum storm door and side lights; basement entry below stoop, moderate alterations.	Contact 188/3
6.	117 Lake Street Block/947	Btwn 1896- 1928 (G.M. Hopkins Map 1928)				Queen Anne; recessed rectangular plan with side entry; wood framed building, 2 stories with basement 3 bays; projecting central bay spanning 1st and basement levels; wood framed building covered with wood board siding; architaved cornice with brackets and modillions becomes curvilinear at center; architaved cornice with dentils above projecting bay; gabled wooden overdoor supported by brackets, concrete stoops with iron railings lead up to single multi-paneled wooden door with transom windows above, single wooden basement door entry situated below stoop, iron fencing in front, no visible alterations.	Contact 187/21

NEW JERSEY OFFICE OF CULTURAL AND ENVIRONMENTAL SERVICES
HISTORIC PRESERVATION SECTION
DISTRICT/STREETSCAPE CONTINUATION SHEET

N.J. HISTORIC SITES INVENTORY

Date _____

District/Streetscape Continuation Page # 4 Inventory # 0906-D1-1a

AP #	ADDRESS/LOCATION : PROPERTY NAME	DATE	Signifi- cance to D/S	Condition	USE	DESCRIPTION: Style, Ext. Wall Fabric, Fenestration, Form, Roof, Major Features, Alterations, Stories, etc.	NEGATIVE FILE #
7.	119-119A Lake Street Block/947	Btwn 1896- 1928 (G.M. Hopkins Map 1928)				#119) Queen Anne, recessed rectangular plan with wide entries, projecting joint entry way in front of buildings; wood framed buildings with like rear extension, shed roof with half tent roofs above projecting bays; roof covered with asphalt/fiberglass roofing; same type of siding on exterior of buildings 1/1 wood double hung sash windows on both buildings; casement windows at basement level; all windows in wood framing each building has a single wooden entry door with aluminum storm door entry; brick and concrete stoop with iron railings; resurfacing cpmstotites a major alteration.	Contact 188/0
8.	134 Lake Street Block/945	Btwn. 1896- 1928 (G.M. Hopkins Map 1928)				Queen Anne recessed rectangular plan with side entry 1 story with basement; 3 bays; wood framed building with stone and concrete foundation shed roof with architraved wood cornice with brackets and triangular pediment; 1/1 wood double hing sash windows on 1st and basement stories, multi-lighted windows on projecting porch entryway; window heads above 1st story windows; wooden Doric columns flank single wppden entry door with aluminum storm door in front wooden stoop with like railings and newels lead up to entry resurfacing of building; only alteration to building.	Contact 187/20

NEW JERSEY OFFICE OF CULTURAL AND ENVIRONMENTAL SERVICES
HISTORIC PRESERVATION SECTION
DISTRICT/STREETSCAPE CONTINUATION SHEET

N.J. HISTORIC SITES INVENTORY

Date _____

District/Streetscape Continuation Page # 5 Inventory # 0906-D1-1a

MAP #	ADDRESS/LOCATION : PROPERTY NAME	DATE	Signifi- cance to D/S	Condition	USE	DESCRIPTION: Style, Ext. Wall Fabric, Fenestration, Form, Roof, Major Features, Alterations, Stories, etc.	NEGATIVE FILE #
9.	139=135 Lake Street	Btwn. 1896 1928 (G.M. Hopkins Map 1928)				Early 20th Century Buildings; recessed rectangular plans with side entries; 2 stories with basements approximately 2 bays on facade and 7 bays on side; polychromatic brick facades, plain brick on sides of building; brick facing is evident on foundation of # 135; iron railings on stoops in front buildings, flat roofs with brick chimneys; single wooden entry doors some with sidelights and transom windows above, no major alterations.	Contact 187/9

NEW JERSEY OFFICE OF CULTURAL AND ENVIRONMENTAL SERVICES
 HISTORIC PRESERVATION SECTION
 DISTRICT/STREETSCAPE CONTINUATION SHEET

N.J. HISTORIC SITES INVENTORY Date _____

District/Streetscape Continuation Page # _____ Inventory # _____


AP #	ADDRESS/LOCATION : PROPERTY NAME	DATE	Signifi- cance to D/S	Condition	USE	DESCRIPTION: Style, Ext. Wall Fabric, Fenestration, Form, Roof, Major Features, Alterations, Stories, etc.	NEGATIVE FILE #

Take Street in Sparrow Hill Neighborhood of Jersey City, Hudson County
 1906-81 Loc. NY #51: 0906, Jersey City, Hudson County
 1073

Site No. 0906-81 Loc
 53 Lake Street
 Jersey City, N.J.
 Photo Neg. No. 1
 Map No. 1
 188/8




Site No. 0906-81 Loc
 75 Lake Street
 Jersey City, N.J.
 Photo Neg. No. 188/7
 Map No. 2



Lake Street in Sparrow Hill Neighborhood of Surrey Area (West)
 0906-B1a, N.H.S.I.: 0906, Jersey City, Hudson County
 2 of 3

Site No. 0906-B1a
 81 Lake Street
 Jersey City, N.J. 07310
 Map No. 3



Site No. 0906-B1a
 114-110 Lake Street
 Jersey City, N.J. 07310
 Map No. 4


Lake Street in Sparrow Hill Neighborhood of Survey Area (Ward.
0906-D1 la, N.J. H.S.I.: 0906, Jersey City, Hudson County
3 of 5




Site No. 0906-D1 la
113-115 Lake Street
Jersey City, N. J.
Photo Neg. No. 187 ¹⁸⁸/₃
Map No. 5



Site No. 0906-D1 la
117 Lake Street
Jersey City, N. J.
Photo Neg. No. 187 ¹⁸⁸/₁
Map No. 6



Site No. 0906-B1a
134 Lake Street
Jersey City, N.J.
Photo Neg. No. 187
Map No. 8



Site No. 0906-B1a
119-119A Lake Street
Jersey City, N.J.
Photo Neg. No. 187
Map No. 7

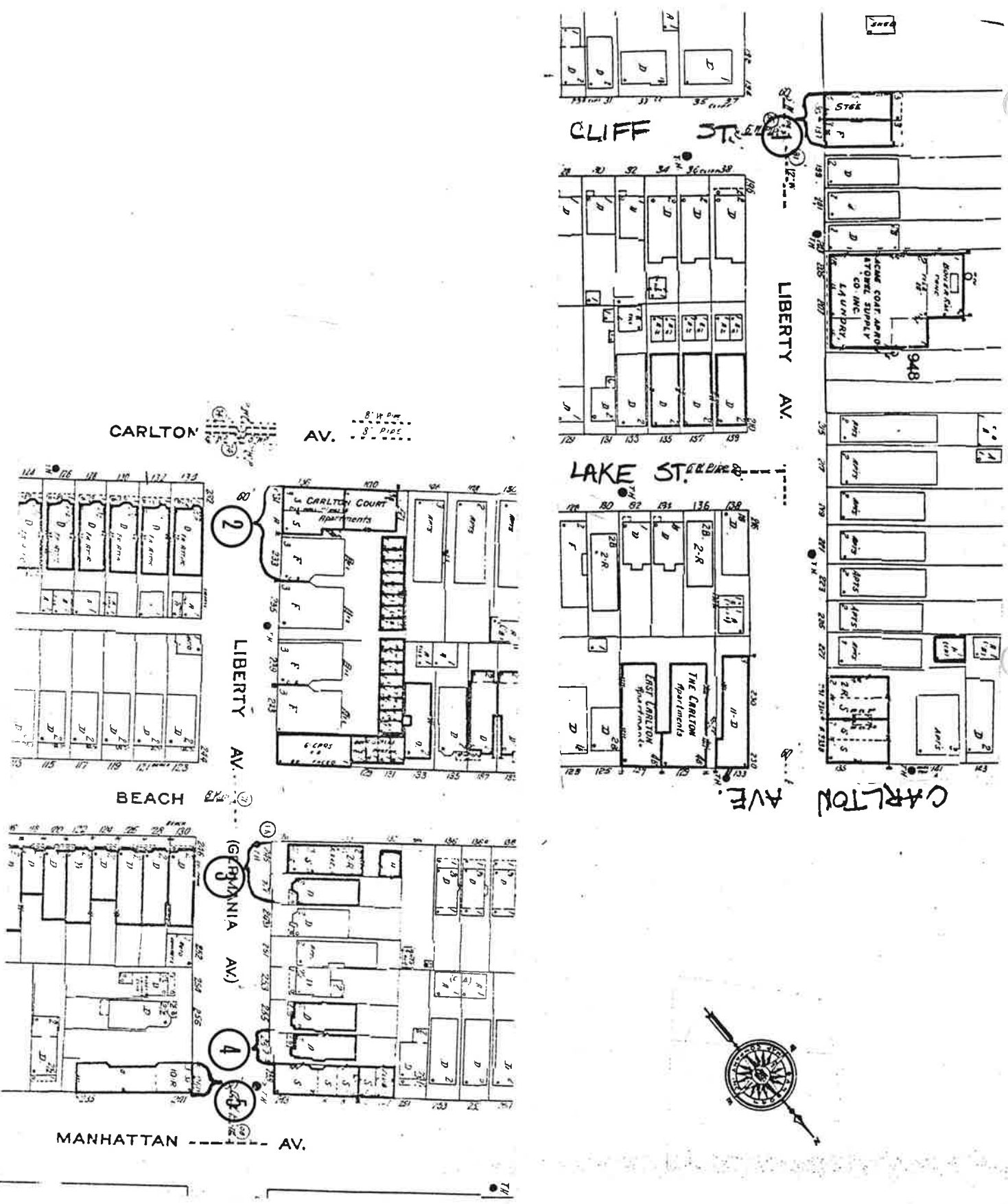
Take Street in Spawns Hill Neighborhood of Jersey City, Hudson County
0906-B1a, Neg. I: 0906, Jersey City, Hudson County
4 of 5

Lake Street in Sparrow Hill Neighborhood of Surray Area (Ward.
0906-D1, NJ H&I: 0906, Jersey City, Hudson County
5 of 5



Site No. 0906-D1 la
139-135 Lake Street
Jersey City, N.J.
Photo Neg. No. 68
Map No. 9

Liberty Avenue in Sparrow Hill Neighborhood of Sunny
 Heat (West 8) 0906-8144, N.H.S.I.: 0906, Sunny City, Hudson
 County



CARLTON AV. 8' 4" wide
 8' 8" wide

CLIFF ST.

LIBERTY AV.

LAKE ST.

BEACH

CARLTON AV.

LIBERTY AV.

MANHATTAN AV.

CLIFF ST.

LAKE ST.

BEACH

CARLTON AV.

MAP #	ADDRESS/LOCATION : PROPERTY NAME	DATE	Signif- cance to D/S	Condition	USE	DESCRIPTION: Style, Ext. Wall Fabric, Fenestration, Form, Roof, Major Features, Alterations, Stories, etc.	NEGATIVE FILE #
1.	195-197 Liberty Avenue Block/948	After 1928	N	E	R2	Early 20th Century Apartment Building, recessed rectanuglar plan with side entries; 3 stories, 2 bays each; brick exterior flat roof with brick parapets; 1/1 wood double hung sash windows; poly chromatic brick patterns on facade, single wooden entry door with transom windows above, brick resurfacing appears to have been done on 1st story.	Contact 187/18
2.	231-233 Liberty Avenue Block/946	Btwn 1896 1928 (G.M. Hopkins Map 1928)	N	G	C/ R	Early 20th Century Vernacular Buildings, recessed rectangular plans with central and side entries, brick exteriors; 2 stories, 3 bays, stores or business establishments occup 1st stories, flat roofs with brick parapets, 3/1 and 1/1 wood double hung sash windows, display windows (1st story), geometric design by brick layed on parapets, single wooden entry doors, some with transom lights above signs hanging from facades, no visible alterations.	
3.	245-247 Liberty Ave. Block/942	Btwn. 1896 1928 (G.M. Hopkins Map 1928)				a) Early 20th Century Vernacular Building (#245) recessed rectangular plan with side entry, 2 stories; 4 bays; brick exterior; 1/1 wood double hung sash windows on 2nd story, large display windows on 1st. story; flate roof with brick parapet; stone sills, concrete surfacing on 1st story facade; entry consist of single steel and glass door (situated at corner of building) small concrete stoop and column (metal) at corner, no visible alterations.	Contact 210/9

NEW JERSEY OFFICE OF CULTURAL AND ENVIRONMENTAL SERVICES
HISTORIC PRESERVATION SECTION
DISTRICT/STREETSCAPE CONTINUATION SHEET

N.J. HISTORIC SITES INVENTORY

Date

District/Streetscape Continuation Page # 2

Inventory # 0906-D1-11b

AP #	ADDRESS/LOCATION : PROPERTY NAME	DATE	Signifi- cance to D/S	Condition	USE	DESCRIPTION: Style, Ext. Wall Fabric, Fenestration, Form, Roof, Major Features, Alterations, Stories, etc.	NEGATIVE FILE #
						b) Italianate/Greek Revival (#247) recessed rectangular plan with side entry, projecting left side bay 1/1 wood double hung sash windows, casement windows at basement level; shed roof with brick chimney, architraved wood cornice with modillions; plain frieze, architraved wood cornice atop 1st story porch roof, stone lintels and sills; brick piers support porch roof, iron railings on concrete and brick stoop, entry consist of double wooden entry doors each with a large glass panel set indoor; basement entry in front porch, this appears to have been an alteration though minor.	Contact 210/9
4.	257 Liberty Avenue Block/942	Btwn 1896 1928 (G.M. Hopkins Map 1928)				Italianate, recessed rectangular plan with side entry, brick exterior, 2 stories with basement approximately 3 bays; projecting left side bay above entry door houses three windows, all 1/1 wood double hung sash windows, casement windows at basement level, small wooden cornice atop projecting bay window, 2 individual wooden entry doors with 3 step concrete stoop architraved wood cornice with brackets and modillions, rectangular panels on frieze; no visible alterations.	Contact
5.	260 Liberty Avenue Block/941	Btwn 1896- 1928 (G.M. Hopkins Map 1928)				Early 20th Century Apartment Building; recessed rectangular plans with central and side entry, brick building 3 stories with basement, 2 bays (Liberty Avenue side); 11 bays (Manhattan Avenue side); triangular pediments on brick parapet roof, iron fire escape hangs on Manhattan Avenue side of building; some small casement windows on building (1st story) arched entry on Manhattan Avenue, iron and glass entry doors on 1st story of Manhattan Avenue side; Liberty Avenue; entry consist of single wooden entry doors; stone sills below 6/1	Contact 210/13

NEW JERSEY OFFICE OF CULTURAL AND ENVIRONMENTAL SERVICES
HISTORIC PRESERVATION SECTION
DISTRICT/STREETSCAPE CONTINUATION SHEET

N.J. HISTORIC SITES INVENTORY

Date _____

District/Streetscape Continuation Page # 3 Inventory # 0906-D1-1ib

MAP #	ADDRESS/LOCATION : PROPERTY NAME	DATE	Signifi- cance to D/S	Condition	USE	DESCRIPTION: Style, Ext. Wall Fabric, Fenestration, Form, Roof, Major Features, Alterations, Stories, etc.	NEGATIVE FILE #
	#5 Continued					wood double hung sash windows; no alterations; building not architecturally significant.	

NEW JERSEY OFFICE OF CULTURAL AND ENVIRONMENTAL SERVICES
HISTORIC PRESERVATION SECTION
DISTRICT/STREETSCAPE CONTINUATION SHEET

N.J. HISTORIC SITES INVENTORY


Date _____

District/Streetscape Continuation Page # _____ Inventory # _____


AP #	ADDRESS/LOCATION : PROPERTY NAME	DATE	Signifi- cance to D/S	Condition	USE	DESCRIPTION: Style, Ext. Wall Fabric, Fenestration, Form, Roof, Major Features, Alterations, Stories, etc.	NEGATIVE FILE #

Likerty Avenue in Sparsely Housed Neighborhood of Survey Area (Block 8144, NY 451:0906, Liberty City, Hudson County, 1 of 3)


Site No. 0906-8144
 195-197 Liberty
 Avenue
 Liberty City, N.Y.
 Photo Neg. No. 18
 Map No. 1



Site No. 0906-8144
 231-233 Liberty Avenue
 Liberty City, N.Y.
 Photo Neg. No. 189
 Map No. 2

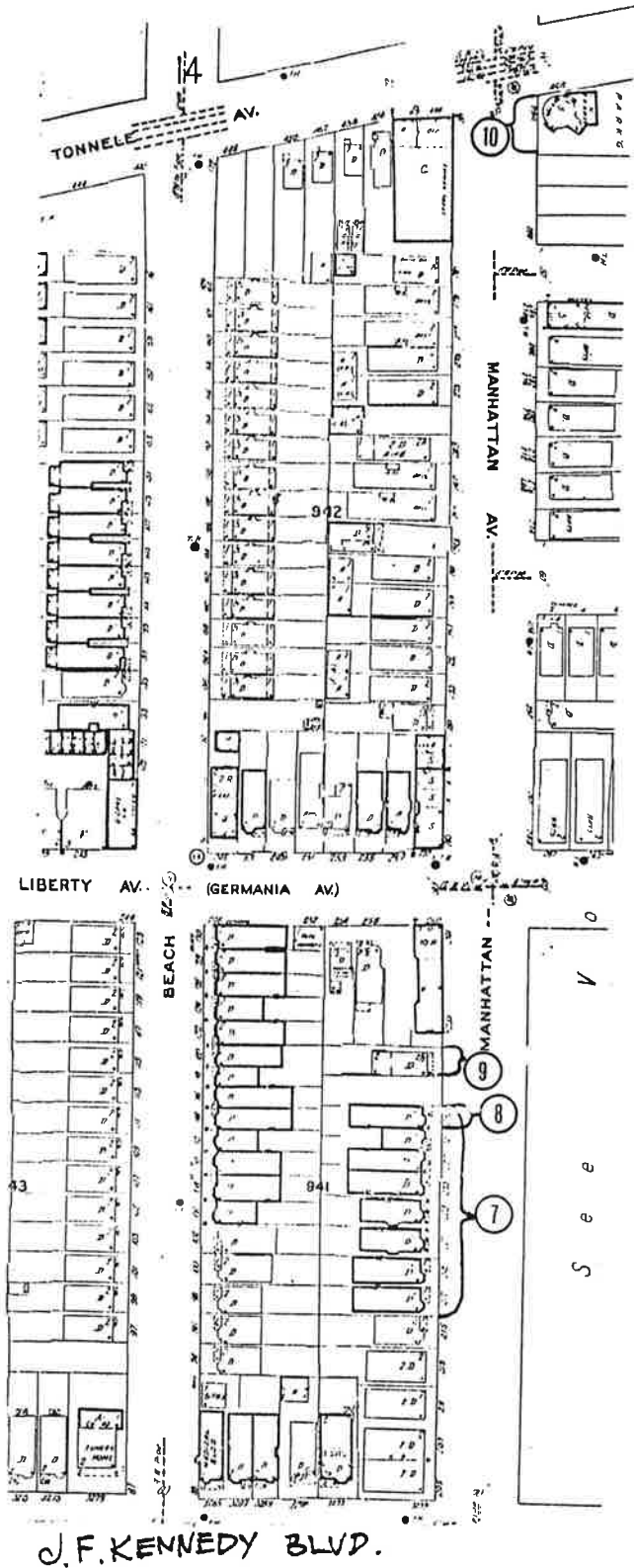
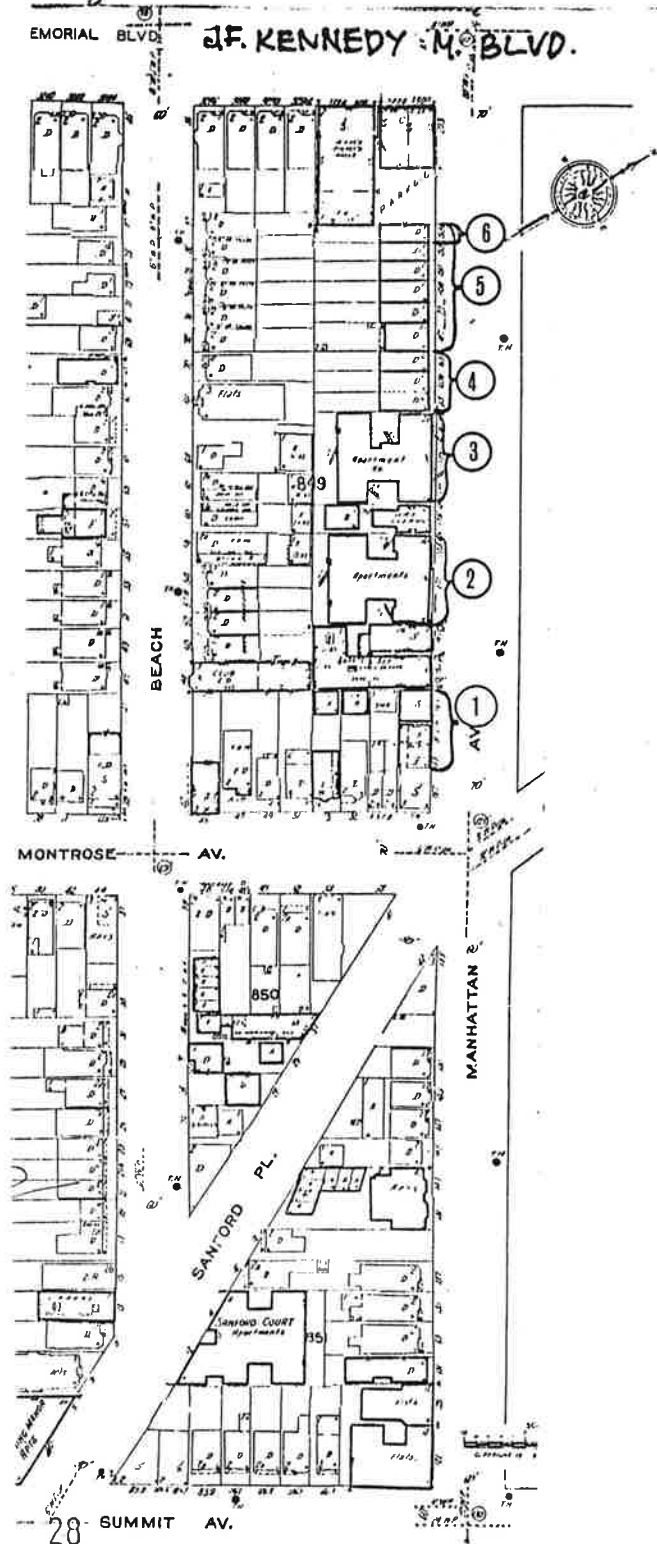


Liberty Avenue in Sparrow Hill Neighborhood of Survey Area (Ward,
0906-D1 lib, NJ HSI: 0906, Jersey City, Hudson County
3 of 3



Site No. 0906-D1 lib
260 Liberty Avenue
Jersey City, N.J.
Photo Neg. No. 210/13
Map No. 5

Manhattan Avenue in Sparrow Hill Neighborhood of Survey Area (Ward 8) 0906-Elman, N.Y.S.I.: 0906, Jersey City, Hudson County



MAP #	ADDRESS/LOCATION : PROPERTY NAME	DATE	Signifi- cance to D/S	Condition	USE	DESCRIPTION: Style, Ext. Wall Fabric, Fenestration, Form, Roof, Major Features, Alterations, Stories, etc.	NEGATIVE FILE #
8.	229 Manhattan Avenue Block/941	Btwn. 1896- 1928 (G.M. Hopkins Map 1928)	P	G	R	Italianate, recessed rectangular plan with side entry; 2 stories, 2 bays; brick exterior; Description same as above) No visible alterations.	Contact 210/15
9.	233 Manhattan Ave. Block 210/14	Btwn. 1896- 1928 (G.M. Hopkins Map 1928)	N	G	R	Queen Anne; recessed rectangular plan with side entry; wood framed buildings with exterior, resurfacing of asphalt/ fiberglass siding; gabled roof with gabled dormer window on right side; architraved wood cornice on gabled roof; 1/1 wood double hung sash window types on buildings; architraved wood cornice on 1st story porch roof which is supported by 4 wooden columns, wood railings and newels on wooden porch and stoop; like window type set in dormer; entry consist of single wooden door fronted by aluminum storm door.	Contact 210/A
10.	299 Manhattan Avenue Block/464 "MANA" Diner	Btwn. 1896- 1928 (G.M. Hopkins Map 1928)	N	S	C	Contemporary Folk; Circular plan with square addition on north side; oval windows in three parts; small concrete stoop with iron railing with single steel door; large signs atop roof and on stoop of building.	Contact 210/11

NEW JERSEY OFFICE OF CULTURAL AND ENVIRONMENTAL SERVICES
HISTORIC PRESERVATION SECTION
DISTRICT/STREETSCAPE CONTINUATION SHEET

N.J. HISTORIC SITE

District/Streetscape Continuation Page # 3 Inventory # 0906-D1 man

MAP #	ADDRESS/LOCATION : PROPERTY NAME	DATE	Signifi- cance to D/S	Condition	USE	DESCRIPTION: Style, Ext. Wall Fabric, Fenestration, Form, Roof, Major Features, Alterations, Stories, etc.	NEGATIVE FILE #
5.	187-193½ Manhattan Avenue Block: 6 rowhouses	Btwn. 1887 1896 San born 1896)	P	F/G	R	Greek Revival; recessed rectangular plan with side entry; brick exteriors some of which are resurfaced with asphalt/fiberglass siding and aluminum siding; 1 story with basements. 2 bays, one of which serves as an entry; architraved wood cornice with dentils; 1/1 wood double hung sash windows on basement and 1st story of each building; the sloping formation of this street has made it possible that these row-houses be so constructed; buildings are basically unadorned; concrete and brick stoops with iron railings; single wooden entry doors fronted by aluminum storm doors; sunken concrete stoop leads down to basement entry (below sidewalk level); iron railings front each building.	Contact: 210/20
6.	Detail of #193½ Manhattan Avenue Block: 849	Btwn. 1887- 1896 San born 1896	P	F/G	R	Stone Corinthian Columns flank entry door; slim columns set on stone attic base which consist of torus and fillet molding; 2 ornate molded stone brackets support shaved stone overdoor; concrete stoop in disrepair.	
7.	217-229 Manhattan Avenue Block/941 Eight individual buildings	Btwn. 1896- 1928 (G.M. Hopkins Map 1928)	P	G	R	Italianate; recessed rectangular plans with side entry. 2 stories, approximately 2 bays, one a projecting bay on left side of all buildings; #217-#223 have projecting porch and verandah brick buildings all; 1/1 wood double hung sash windows, some buildings have replacement 1/1 aluminum double hung sash windows, shed roofs with architraved wood cornice with modillions, dentiled moldings on frieze, architraved dentiled cornice atop verandah roof; polychromatic brick finish stone lintels some with keystone; stone sills, casement windows at basement level; concrete and brick stoops, some with iron railings lead up to double wooden entry doors some with transom window above, asphalt/fiberglass siding on #227 only major alteration other than replacement stoops.	Contact 210/16

NEW JERSEY OFFICE OF CULTURAL AND ENVIRONMENTAL SERVICES
HISTORIC PRESERVATION SECTION
DISTRICT/STREETSCAPE CONTINUATION SHEET

N.J. HISTORIC SITES INVENTORY

Date _____

District/Streetscape Continuation Page # #2 Inventory # 0906-D1 man

MAP #	ADDRESS/LOCATION : PROPERTY NAME	DATE	Signifi- cance to D/S	Condition	USE	DESCRIPTION: Style, Ext. Wall Fabric, Fenestration, Form, Roof, Major Features, Alterations, Stories, etc.	NEGATIVE FILE #
3.	179 Manhattan Avenue Block: 849	Btwn 1896 1928 (G.M. Hopkins Map 1928)	N	G	R ²	Early 20th Apartment Building; recessed rectangular plan with central entry; 4 stories, 7 bays; brick exteriors; 1/1, 6/1 and 9/1 wood double hung sash windows; flat roof with brick parapet; white stone pointed pinnacles on facade; white stone panels on brick parapet above each bay; diamond shaped stone panels below 2nd-4th story windows; stone belt course above 1st story; stone sills; 2 sets of iron fire escapes suspended from facade of building; ornate entry with stone ogee arch; shouldered stone overdoor above arch with flanking stone finials; steel and glass entry door with side lights; sunken concrete stoop at both corners of building leading to basement; no alterations.	Contact: 211/2'
4.	183-185 Manhattan Avenue Block: 849 3 rowhouses	Btwn. 1887- 1896 (San born 1896)	N	G	R	Italianate; recessed rectangular plans with side entries; brick exteriors, 2 stories, 4 bays (#183) 3 bays (#185); 1/1 wood double hung sash windows; shed roofs with architruved wood cornices with scroll brackets; rectangular panels on frieze; stone lintels and sills; aluminum awnings above entry door; casement windows at basement level; concrete stoops with iron railings; iron railings on stoops; no visible alterations.	Contact: 210/20

NEW JERSEY OFFICE OF CULTURAL AND ENVIRONMENTAL SERVICES
HISTORIC PRESERVATION SECTION
DISTRICT/STREETSCAPE CONTINUATION SHEET

N.J. HISTORIC SITES INVENTORY


Date _____

District/Streetscape Continuation Page # 1. Inventory # 0906-D1 man

MAP #	ADDRESS/LOCATION : PROPERTY NAME	DATE	Signifi- cance to D/S	Condition	USE	DESCRIPTION: Style, Ext. Wall Fabric, Fenestration, Form, Roof, Major Features, Alterations, Stories, etc.	NEGATIVE FILE #
1.	159-163 Manhattan Avenue Block: 849	Btwn. 1896- 1928 (G.M. Hopkins Map 1928)		F	C/R	Early 20th Century Building; recessed rectangular plan with side entry; 2 stories. 2 bays each; brick exteriors on both of #159 and #163; small 1 story delicatessen occupying #163 (wood framed building); 1/1 wood double hung sash windows on 2nd stories of #159 and #161; architraved wood cornice above 1st stories of #159 and #161; large 1st story display windows on all three buildings numerous entries consist of single wooden entry doors with inset glass and transom windows above; no major alterations.	Contact: 211/4
2.	169-173 Manhattan Avenue Block: 849	Btwn. 1896- 1928 (G.M. Hopkins Map 1928)				Early 20th Century Apartment Building; recessed rectangular plan with central entry; 4 stories 10 bays; brick exterior; 1/1 wood double hung sash with stone sills below flat roof with brick parapet; some windows aluminum 1/1 types, smaller window types set at basement level; rounded arch with keystone forms entrance to building; steel and glass door with sidelights and semicircular glass window above; iron railings on small concrete stoop; iron fire escape hangs from facade of building; no visible alterations on building.	Contact: 211/3

Manhattan Avenue in Sparrow Hill Neighborhood of Survey
Area (Ward D) 0906-D1 man, NJHST: 0906, Jersey City, Hudson County

1 of 5



Site No. 0906-D1 man
159-163 Manhattan
Avenue
Jersey City, N.J.
Photo Neg. No. 211/4
Map No. 1



Site No. 0906-D1 man
(169) 171 Manhattan Avenue
Jersey City, N.J.
Photo Neg. No. 211/3
Map No. 2

Manhattan Avenue in Sparrow Hill Neighborhood of Survey
Area (Ward D) 0906-D1 man, NJ HSI: 0906, Jersey City, Hudson County

2 of 5



Site No. 0906-D1 man
179 Manhattan Avenue
Jersey City, N.J.
Photo Neg. No. 2 1/2
Map No. 3




Site No. 0906-D1 man
183-185 Manhattan
Avenue
Jersey City, N.J.
Photo Neg. No. 2 1/2
Map No. 4

Manhattan Avenue in Sparrow Hill Neighborhood of Survey
Area (Ward D) 0906-D1 man, NJ H&I: 0906, Jersey City, Hudson County


3 of 5



Site No. 0906-D1 man
187-193 1/2 Manhattan
Avenue
Jersey City, N.J.
Photo Neg. No. 210/1
Map No. 5



Site No. 0906-D1 man
193 1/2 Manhattan Avenue
Jersey City, N.J.
Photo Neg. No. 210/1
Map No. 6




Site No. 0906-81 man
 229 Manhattan
 Avenue
 Jersey City, N.J.
 Photo Neg. No. 210/5
 Map No. 8



Site No. 0906-81 man
 217-229 Manhattan
 Avenue
 Jersey City, N.J.
 Photo Neg. No. 210/6
 Map No. 7

Manhattan Avenue in Sparrow Hill Neighborhood of Sunny
 Area (Ward 8) 0906-81 man, NY 451: 0906, Jersey City, Hudson County
 4 of 5

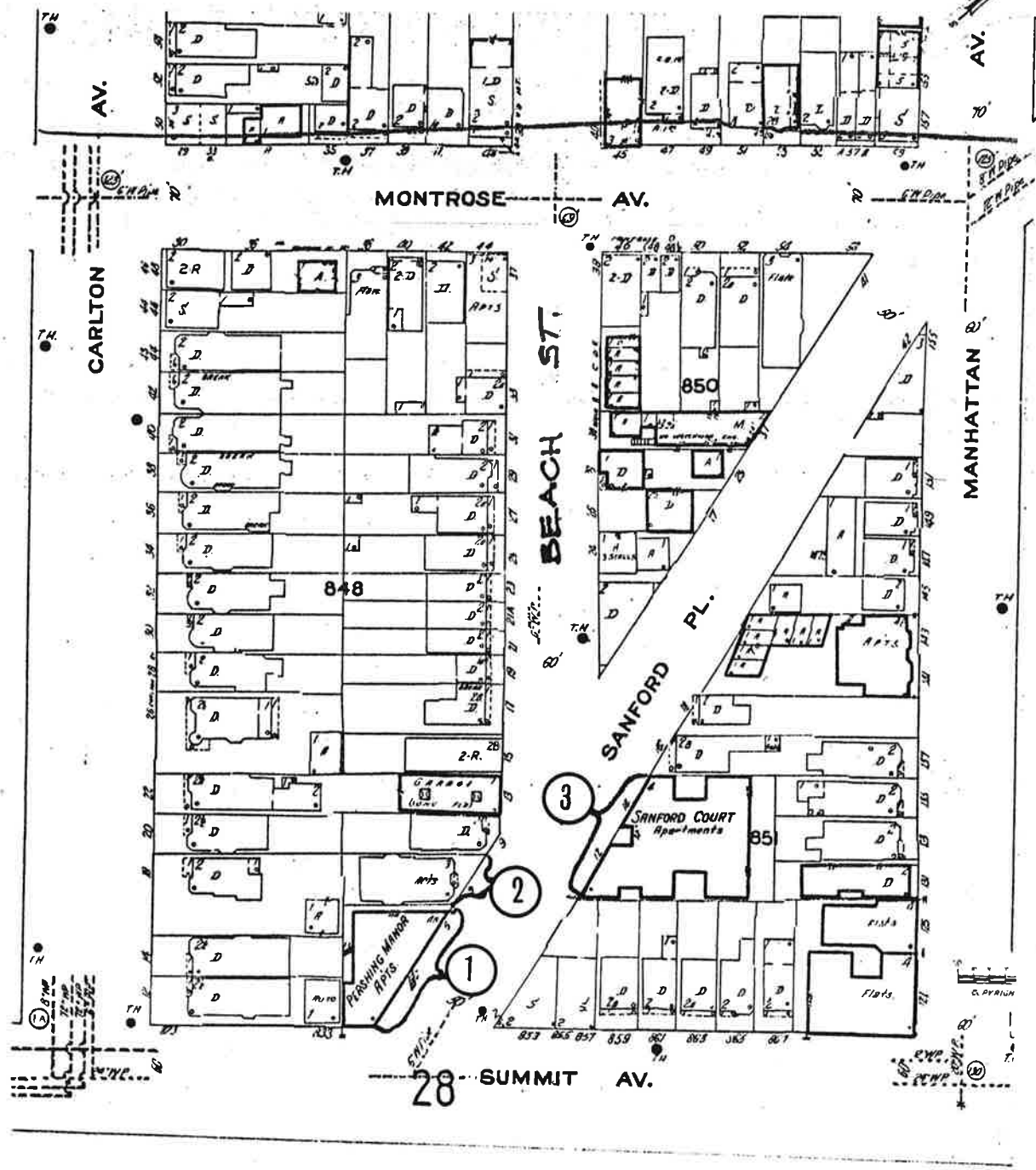
Site No. 0906-B. Inver
 294 Manhattan
 Avenue
 Jersey City, N.J.
 Photo Neg. No. 216
 Map No. 10



Manhattan House in Sparrow Hill Neighborhood of Sunny
 Area (Ward 8) 0906-B1 man, NY 4151: 0906, Jersey City, Hudson County
 5015
 Site No. 0906-B1 man
 233 Manhattan
 Avenue
 Jersey City, N.J.
 Photo Neg. No. 210/14
 Map No. 9



Sanford Place in Sparrow Hill Neighborhood of Survey
Area (Ward D) 0906-81 San NGHSI:0906, Jersey City,
Hudson County



NEW JERSEY OFFICE OF CULTURAL AND ENVIRONMENTAL SERVICES
HISTORIC PRESERVATION SECTION
DISTRICT/STREETSCAPE CONTINUATION SHEET

N.J. HISTORIC SITES INVENTORY

Date _____

District/Streetscape Continuation Page # 1 Inventory # 0906-D1-san

MAP #	ADDRESS/LOCATION : PROPERTY NAME	DATE	Signifi- cance to D/S	Condition	USE	DESCRIPTION: Style, Ext. Wall Fabric, Fenestration, Form, Roof, Major Features, Alterations, Stories, etc.	NEGATIVE FILE #
1	1-5 Sanford Place Block/848 "Pershing Manor Apartments"	After 1928	N	E	R2	Early 20th Century Apartment Building; irregular triangular type plan; 5 stories with basement, brick exteriors, approximately 8 bays on Sanford Place side 2 bays facing Summit Avenue; a polychromatic finish to exterior; 6/1 wood double hung sash windows on building; casement windows at basement level; flat roof with brick parapet, brick belt course surrounds building between 1st and 2nd stories, metal fire escape hanging from facade of building; entry consist of double steel and glass doors with transom window above; no visible alterations	Contact 211/7
2	9 Sanford Place Block/848	Btwn. 1896 1928 G.M. Hopkins (1928)	N	G	R2	Queen Anne recessed rectangular plan with central entry; brick exterior; 3 story, 2 projecting bays; bowed bays; 3 1/1 wood double hung sash windows on each bay of each story; shed roof with architaved wood cornice with double brackets; triangular pediments atop each projecting bay; triangular pediment atop porch roof; brick piers support porch pediment; concrete stoop with iron railings lead up to single wooden entry door with many window lights; stone foundation on building.	Contact 211/8

NEW JERSEY OFFICE OF CULTURAL AND ENVIRONMENTAL SERVICES
HISTORIC PRESERVATION SECTION
DISTRICT/STREETSCAPE CONTINUATION SHEET

N.J. HISTORIC SITES INVENTORY

Date _____

District/Streetscape Continuation Page # 2 Inventory # 0906-D1-san

AP #	ADDRESS/LOCATION : PROPERTY NAME	DATE	Signifi- cance to D/S	Condition	USE	DESCRIPTION: Style, Ext. Wall Fabric, Fenestration, Form, Roof, Major Features, Alterations, Stories, etc.	NEGATIVE FILE #
3	12-14 Sanford Place Block/851 " Sanford Court Apartments"	Btwn. 1896 1928 (G.M. Hopkins Map 1928)	N	F	R	Early 20th Century Apartment Building; irregular shaped plan; brick exteriors; 4 stories with basement; approximately 3 bays per quad or section of buildings facade; brick parapets atop flat roof atop building 1/1 and 3/1 wood double hung sash windows; concrete Gothic panels set above central bays of right and left section of the Sanford Place facade; white stone in <u>shape</u> of diamonds on exterior of building; small basement windows entry is recessed deep in the center of Sanford Place facade, no visible alterations entry not visible in photo.	Contact 211/9

Sanford Place in Sparrow Hill Neighborhood of Survey Area (Ward
0906-D1 san, NYHSI: 0906, Jersey City, Hudson County
1072




Site No. 0906-D1 san
1-5 Sanford Place
Jersey City, N. J.
Photo Neg. No. 211/7
Map No. 1



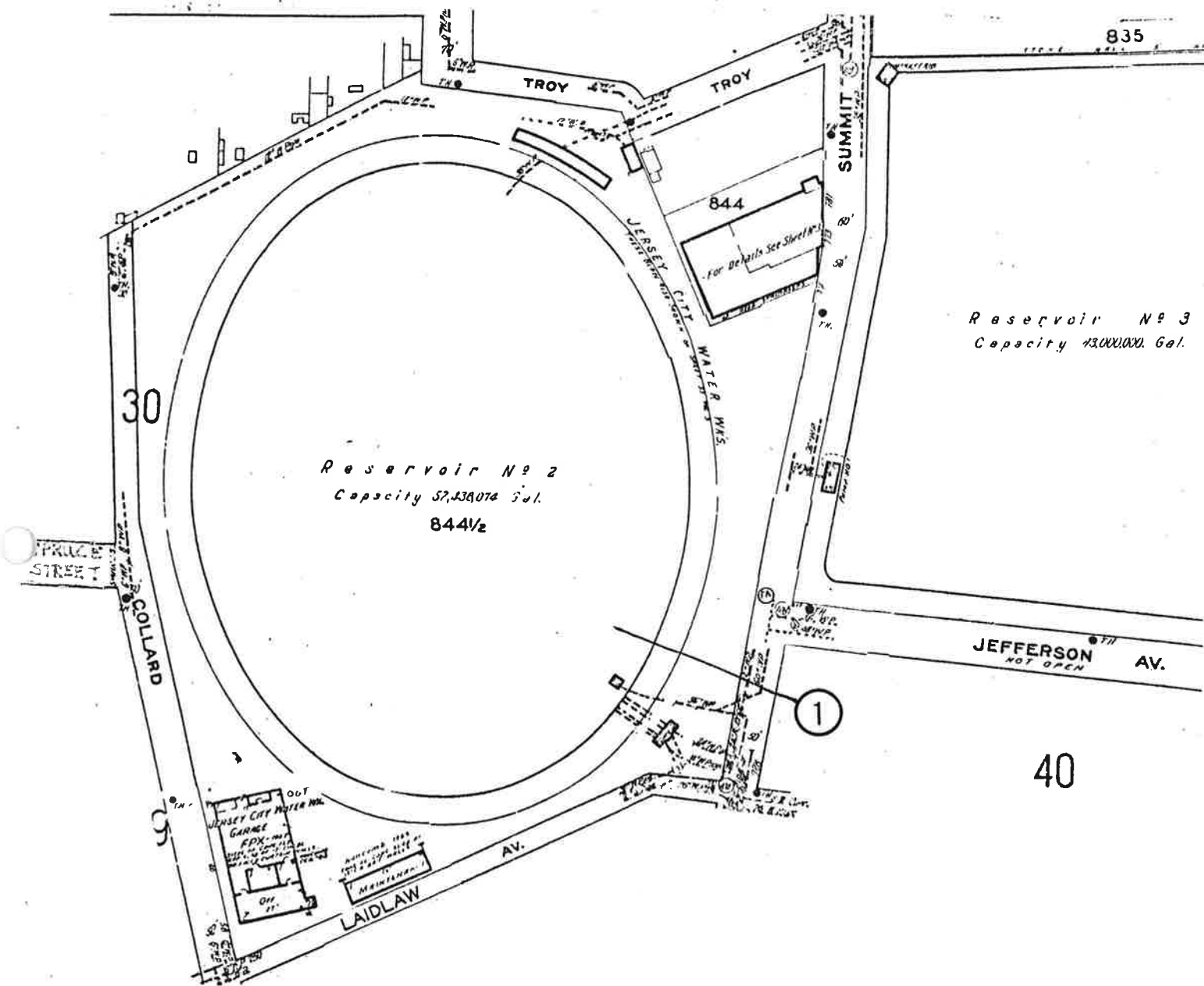
Site No. 0906-D1 san
9 Sanford Place
Jersey City, N. J.
Photo Neg. No. 211/8
Map No. 2

Sanford Place in Spenser Hill Neighborhood of Sunnyvale, CA
 0906-D1 000, N.Y.H.S.I.: 0906, J.C. Way City, Hudson County
 2 of 2

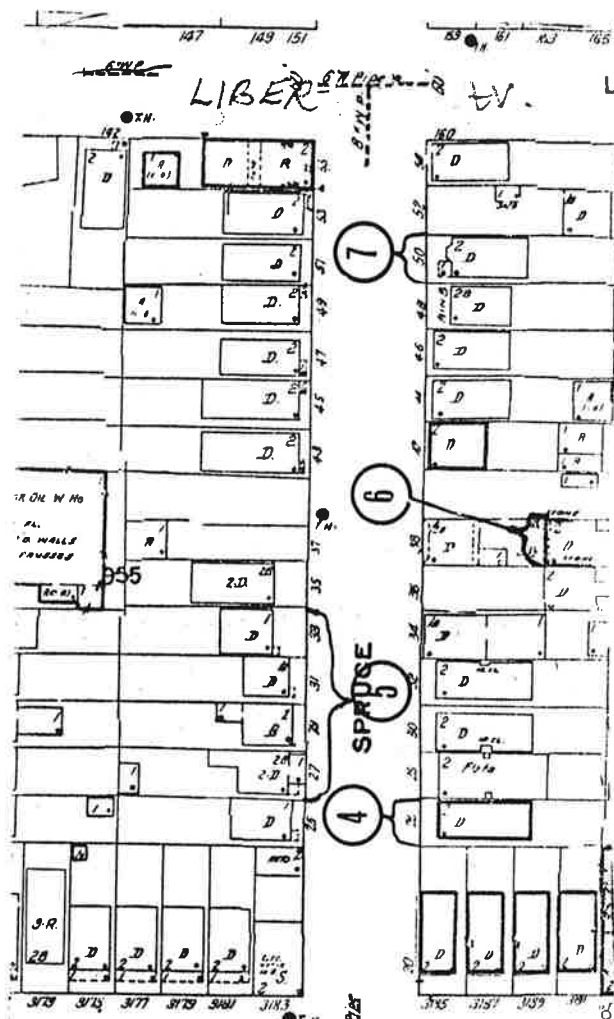
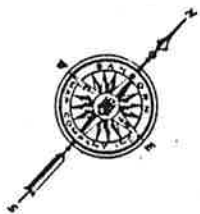
Site No. 0906-D1 000
 12-14 Sanford Place
 Jersey City, N.J.
 Clark Mfg. Co.
 Map No. 3



Spring Street in Sparrow Hill Neighborhood of Survey Area
(Ward 4) 0906-04pr, N.J. H.S.I.: 0906, Jersey City, Hudson
County

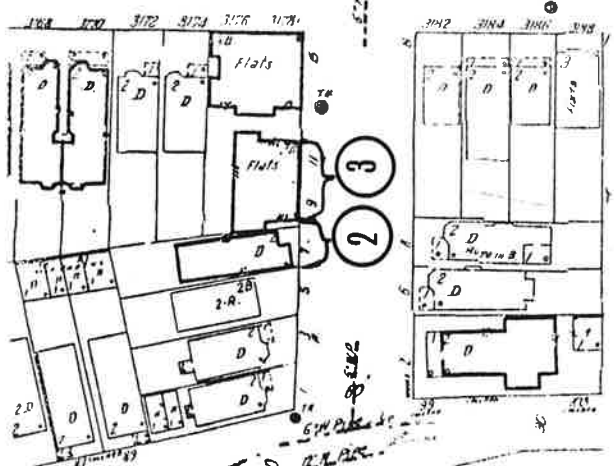


Spruce Street in Sparrow Hill Neighborhood of Jersey Area
(Ward D) 0906-Disp, N.Y.S.I. 0906, Jersey City, Hudson County



LVD J.F.K.
BLVD.

J.F. KENNEDY



COLLARD ST. & CLARK

NEW JERSEY OFFICE OF CULTURAL AND ENVIRONMENTAL SERVICES
HISTORIC PRESERVATION SECTION
DISTRICT/STREETSCAPE CONTINUATION SHEET

N.J. HISTORIC SITES INVENTORY

Date _____

District/Streetscape Continuation Page # 2 Inventory # 0906-D1-sp

LAP #	ADDRESS/LOCATION : PROPERTY NAME	DATE	Signifi- cance to D/S	Condition	USE	DESCRIPTION: Style, Ext. Wall Fabric, Fenestration, Form, Roof, Major Features, Alterations, Stories, etc.	NEGATIVE FILE #
3	11-9 Spruce Street Block/841	Btwn. 1896 1928 (G.M. Hopkins Map 1928)	N	G	R2	Early 20th Century Apartment Building; recessed rectangular plan with central entry; brick exterior approximately 4 bays on buildings facade, extreme end bays house a set of three windows all windows are 1/1 wood double hung sash types 3 stories with basement, flat roof with brick parapets, a polychromatic brick facade, iron fire escape on front of building, entry consist of double wooden entry doors with multi-lights and transom window above, no visible alterations.	Contact 186/13
4	26 Spruce Street Block/953	Btwn. 1896 1928 (G.M. Hopkins Map 1928)	P	F	R	Italianate, recessed rectangular plan with side entry, brick building; 2 stories, 3 bays; 3 bays on of building; 1/1 wood double hung sash windows on building, some windows appear to have been replaced by aluminum type windows; shed roof with architaved wood cornice with modillions and brackets; stone lintels and sills; entryway appears to be a later edition to buildings facade surfaced with aluminum housing 2 windows, paneled single wooden entry door with aluminum awning above, entryway is situated on left side of building, concrete stoop in front	Contact 186/18

NEW JERSEY OFFICE OF CULTURAL AND ENVIRONMENTAL SERVICES
HISTORIC PRESERVATION SECTION
DISTRICT/STREETSCAPE CONTINUATION SHEET

N.J. HISTORIC SITES INVENTORY

Date _____

District/Streetscape Continuation Page # 1 Inventory # 0906-D1-sp

MAP #	ADDRESS/LOCATION : PROPERTY NAME	DATE	Signifi- cance to D/S	Condition	USE	DESCRIPTION: Style, Ext. Wall Fabric, Fenestration, Form, Roof, Major Features, Alterations, Stories, etc.	NEGATIVE FILE #
1	Jersey City Reservoir - Number 2 at Spruce Street and Collard Street looking southeast - Block 844 1/2 1 Jersey City Water works In= Infrastructure originally known as Reservoir No. 1	Ante 1873 1851- 1854 (Shaw)	P	F	In	Municipal Reservoir, oval shaped, walled in with stone and cement, reservoir has a 52,436,074 gallon capacity, a brick garage is situated to the south-west corner of reservoir (corner of Laidlaw Avenue and Collard Street), in the same corner exist a brick maintenance house, eastern side of reservoir has small brick gatehouse (at corner of Laidlaw and Summit Avenues).	Contact 186/16
2	7 Spruce Street Block/841	Btwn. 1896 1928 (G.M. Hopkins Map 1928)	N	G	R	Early 20th Century brick building; recessed rectangular plan with side entry; 2 stories with basement approximately 2 bays; brick exteriors, shed roof with brick parapets, 10 6/1 wood double hung sash windows on buildings facade casement windows at basement level; stone sills; brick arch with stone keystone above entry; brick stoop leads up to double wooden entry doors; no visible alter-ations.	Contact 186/14

MAP #	ADDRESS/LOCATION : PROPERTY NAME	DATE	Signifi- cance to D/S	Condition	USE	DESCRIPTION: Style, Ext. Wall Fabric, Fenestration, Form, Roof, Major Features, Alterations, Stories, etc.	NEGATIVE FILE #
5	27-33 Spruce Street Block/955 Streetscape 4 individual unattached buildings	Btwn. 1887- 1896 (San- born 1896)	N	G	R	Italianate; recessed rectangular plans; most with side entries; each approximately 2 stories. 3 bays each, many resurfaced with aluminum siding upon wood framed exteriors; shed roofs all, #27 has small triangular pediment atop and on overdoors as well as above projecting bay window; 1/1 wood double hung sash windows, on all buildings; #27 has elevated 1st and 2nd story due to extremely high above ground basement which is raised approximately 1 story off the ground, single wooden entry doors on each building; extensive alterations.	Contact 187/1
6	38 1/2 Spruce Street Block/953	1800 Btwn. 1873- 1887 L.D. Fowler Map 1887)	P	E	R	Colonial Revival recessed rectangular plan with side entry; 2 stories 2 bays; stone exterior; hip roof covered with fish scale type tiles; 2 pedimented dormer windows of differing sizes on roof; windows are of 1/1 wood double hung sash type; gabled entryway housing single wooden door appears to be a later addition; a small window opening just below left side dormer appears to have been removed from use; however, framing remains, this building is situated in the rear of lot behind an newer later building; this building is unusual in this neighborhood and is one of few examples of the earliest types of buildings in this area of the city; building from exterior appears to be in very good shape.	Contact 187/2

NEW JERSEY OFFICE OF CULTURAL AND ENVIRONMENTAL SERVICES
HISTORIC PRESERVATION SECTION
DISTRICT/STREETSCAPE CONTINUATION SHEET

N.J. HISTORIC SITES INVENTORY

Date _____

District/Streetscape Continuation Page # 4 Inventory # 0906-D1-sp

AP #	ADDRESS/LOCATION : PROPERTY NAME	DATE	Signifi- cance to D/S	Condition	USE	DESCRIPTION: Style, Ext. Wall Fabric, Fenestration, Form, Roof, Major Features, Alterations, Stories, etc.	NEGATIVE FILE #
7	50 Spruce Street Block/953	Btwn. 1896 1928 (G.M. Hopkins Map 1928)				Queen Anne; recessed rectangular plan, 2 stories 2 bays wood framed exterior with asphalt/fiberglass siding, shed roof with triangular pediment above projecting bay window on left side of building; raking wood cornice with modillions, small vergeboards at corners of projecting bay windows, 1/1 wood double hung sash windows, triangular pediment and architraved cornice on porch roof; roof supported by iron posts and railings; double wooden entry doors each with a long slim glass panel, concrete stoop in front, moderate alterations.	Contact 187/3

Spruce Street in Sparrow Hill Neighborhood of Survey Area
(Ward D) 0906-D1 spr, NJHSI:0906, Jersey City, Hudson County


1 of 4



Site No. 0906-D1 spr
Reservoir No 2
at Spruce and
Collard
Jersey City, N.J.
Photo Neg. 186/16
Map No. 1

Spruce Street in Sparrow Hill Neighborhood of Survey Area
(Ward D) 0906-D1 spr, NJHSI:0906, Jersey City, Hudson County

2 of 4



Site No. 0906-D1 spr
7 Spruce Street
Jersey City, N.J.
Photo Neg. No. 186/4
Map No. 2



Site No. 0906-D1 spr
11-9 Spruce Street
Jersey City, N.J.
Photo Neg. No. 186/13
Map No. 3

Spruce Street in Sparrow Hill Neighborhood of Survey Area
(Ward D) 0906-D1 spr, NJHSI:0906, Jersey City, Hudson County

3 of 4




Site No. 0906-D1 spr
26 Spruce Street
Jersey City, N.J.
Photo Neg. No. ¹⁸⁶/₁₈
Map No. 4



Site No. 0906-D1 spr
27-33 Spruce Street
Jersey City, N.J.
Photo Neg. No. ¹⁸/₁₈
Map No. 5

Spruce Street in Sparrow Hill Neighborhood of Survey Area
(Ward E) 0906-D1 spr, NJH&I:0906, Jersey City, Hudson County

4 of 4



Site No. 0906-D1 spr
38 1/2 Spruce Street
Jersey City, N.J.
Photo Neg. No. ¹⁸⁷/₂
Map No. 6



Site No. 0906-D1 spr
50 Spruce Street
Jersey City, N.J.
Photo Neg. No. ¹⁸⁷/₃
Map No. 7

011 170
11/81

NEW JERSEY OFFICE OF CULTURAL AND ENVIRONMENTAL SERVICES

N.J. HISTORIC SITES INVENTORY

Date _____

HISTORIC PRESERVATION SECTION

DISTRICT/STREETSCAPE CONTINUATION SHEET

District/Streetscape Continuation Page # 1, Inventory # 0906-D1 sty

MAP #	ADDRESS/LOCATION : PROPERTY NAME	DATE	Signifi- cance to D/S	Condition	USE	DESCRIPTION: Style, Ext. Wall Fabric, Fenestration, Form, Roof, Major Features, Alterations, Stories, etc.	NEGATIVE FILE #
1.	9 Stagg Street	Btwn. 1896- 1928 (G.M. Hopkins Map 1928)		G	R	Italianate; recessed rectangular plan with side entry; brick exterior; 2 stories, 3 bays; 1/1 wood double hung sash windows on 2nd story; projecting tripart bay window on 1st story; 2 2/2 wooden casement window at basement level; shed roof with brick chimney; architruved wood cornice with modillions and 2 large console brackets; foliated wood molding on frieze; all windows in wood framing; segmental brick arch with keystone on 1st story; single wooden entry door with aluminum canopy atop entry; concrete stoop; wooden shutters flanking bay window appears to be an addition; little alterations.	Contact:

NEW JERSEY OFFICE OF CULTURAL AND ENVIRONMENTAL SERVICES
HISTORIC PRESERVATION SECTION
DISTRICT/STREETSCAPE CONTINUATION SHEET

N.J. HISTORIC SITES INVENTORY


Date _____

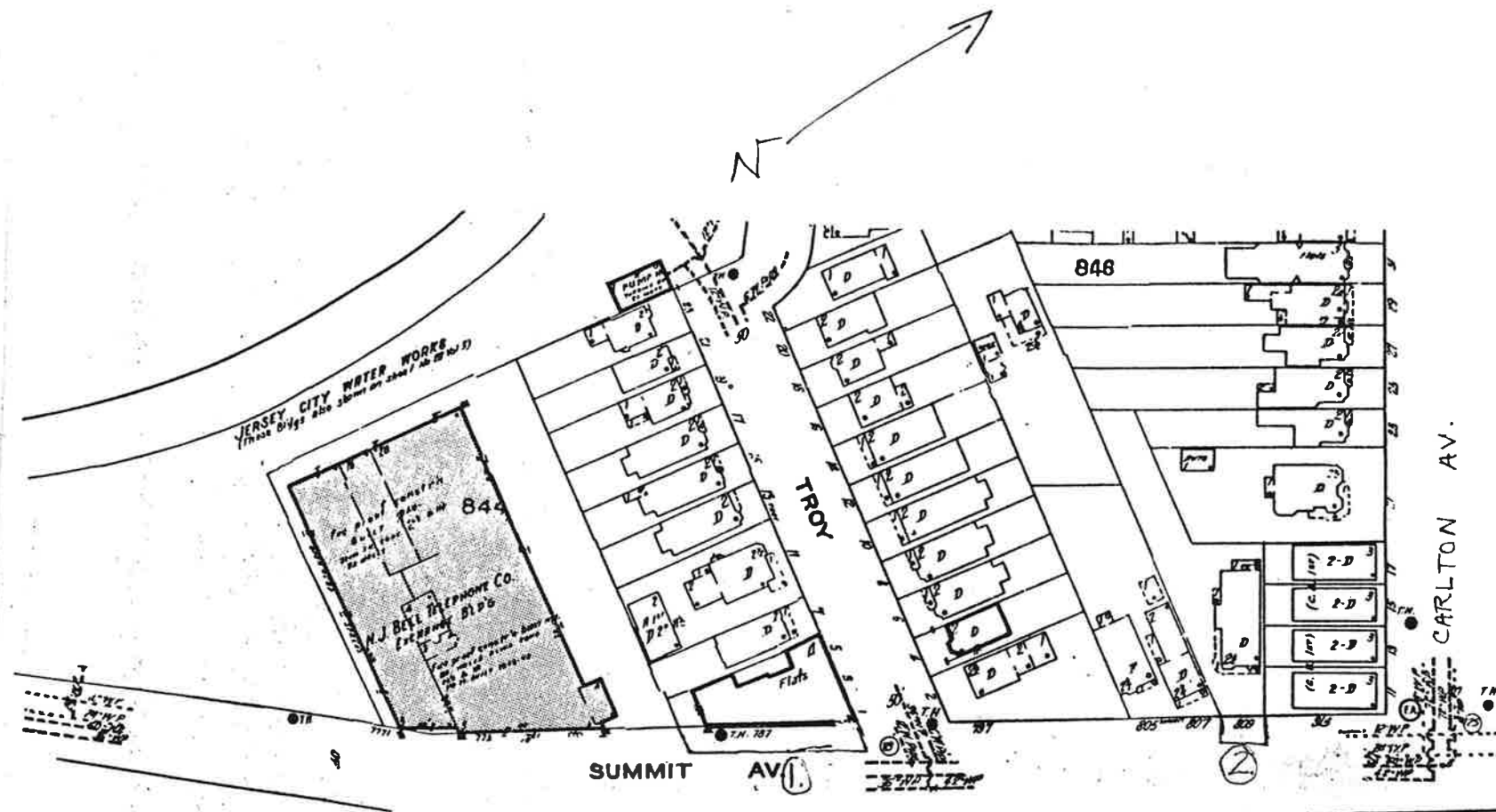
District/Streetscape Continuation Page # _____ Inventory # _____

MAP #	ADDRESS/LOCATION : PROPERTY NAME	DATE	Signifi- cance to D/S	Condition	USE	DESCRIPTION: Style, Ext. Wall Fabric, Fenestration, Form, Roof, Major Features, Alterations, Stories, etc.	NEGATIVE FILE #

Slag Street in Sparrow Hill Neighborhood of Saratoga Area (West)
 1906-81 Aq, NY Hist. 0906, quarry City, Hudson County
 1 of 1

Site No. 0906-81 Aq
 9 Slag Street
 quarry City, N.Y.
 Photo Neg. No. 1877
 Map No. 1





Summit Avenue in Sparrow Hill Neighborhood of Survey Area (Ward D)
 0906-D1 sum, NQHSI: 0906-, Jersey City, Hudson County

NEW YORK OFFICE OF CULTURAL AND ENVIRONMENTAL SERVICES
HISTORIC PRESERVATION SECTION
DISTRICT/STREETSCAPE CONTINUATION SHEET

N.J. HISTORIC SITES INVENTORY

Date _____

District/Streetscape Continuation Page # 1 Inventory # 0906-D1 sum

MAP #	ADDRESS/LOCATION : PROPERTY NAME	DATE	Signifi- cance to D/S	Condition	USE	DESCRIPTION: Style, Ext. Wall Fabric, Fenestration, Form, Roof, Major Features, Alterations, Stories, etc.	NEGATIVE FILE #
1.	787 Summit Avenue (1-5 Troy Street) Block: 844	Btwn. 1896 1928 (G.M. Hopkins Map 1928)	P	E	R ²	Early 20th Century Apartment Building; recessed irregular plan, almost triangular; brick exterior; 4 stories with basement; 13 bays along Summit Avenue; 1 corner bay; 6 bay along Troy Street; flat roof with brick parapet; decorative stone and brickwork adorns exterior of building; stone sills; stone panels in geometric shapes above windows and between bays battlements construction atop parapets; small curvilinear stone and brick construction atop parapet at corners; stone entryway with decorative overdoor; numerous 1/1 wood double hung sash windows sides of buildings; belt course between basement and 1st story; small concrete stoop; steel and glass entry doors; building intact, no visible alterations.	Contact: 188/16
2.	809 Summit Avenue Block: 846	Btwn. 1896 1928 (G.M.. Hopkins Map 1928)	P	F	R	Queen Anne; recessed rectangular plan with side entry 2½ stories with basement; wood framed building, projecting 1st story porch and projecting bay windows roof covered with asphalt/fiberglass siding; 1/1 wood double hung sash windows; 2/2 window set into wooden dormer with hipped roof; dormer sits atop a hipped roof as well; porch roof supported by wooden Doric columns; wooden railings with rounded newels, wooden porch; concrete stoop with pipe railing; paired entry door with arched top; transom window above entry; excepting aluminum re-siding; minor alterations.	Contact: 188/18

NEW JERSEY OFFICE OF CULTURAL AND ENVIRONMENTAL SERVICES
HISTORIC PRESERVATION SECTION
DISTRICT/STREETSCAPE CONTINUATION SHEET


N.J. HISTORIC SITES INVENTORY

Date _____


District/Streetscape Continuation Page # _____ Inventory # _____

MAP #	ADDRESS/LOCATION : PROPERTY NAME	DATE	Signifi- cance to D/S	Condition	USE	DESCRIPTION: Style, Ext. Wall Fabric, Fenestration, Form, Roof, Major Features, Alterations, Stories, etc.	NEGATIVE FILE #

Site No. 0906-81sum
 787 Summit Avenue
 Jersey City, N.J.
 Photo Neg. No. 188/16
 Map No. 1



Site No. 0906-81sum
 809 Summit Avenue
 Jersey City, N.J.
 Photo Neg. No. 188/18
 Map No. 2



Summit Avenue in Newark Hill Neighborhood of Jersey City, N.J. (Map 8) 0906-81sum, Neg. ASI: 6906, Jersey City, Hudson County

NEW JERSEY OFFICE OF CULTURAL AND ENVIRONMENTAL SERVICES
HISTORIC PRESERVATION SECTION
DISTRICT/STREETSCAPE CONTINUATION SHEET

N.J. HISTORIC SITES INVENTORY

Date _____

District/Streetscape Continuation Page # 1 Inventory # 16-D1tr

AP #	ADDRESS/LOCATION : PROPERTY NAME	DATE	Signifi- cance to D/S	Condition	USE	DESCRIPTION: Style, Ext. Wall Fabric, Fenestration, Form, Roof, Major Features, Alterations, Stories, etc.	NEGATIVE FILE #
1.	4 Troy Street Block 846	Btwn. 1896 1928 (G.M. Hopkins Map 1928)	P Theme			Greek Revival recessed rectangular plan with side entry; 2 stories with basement brick exterior, 2 bays (projecting bay window); 7 1/1 wood double hung sash windows, 3 casement windows, brick exterior, shed roof with architaved wood cornice with modillions' stone lintels and sills, stone water table, wooden stoop withwood railings lead up to Temple like entry with architaved wood entablature above entry, entry consist of single wooden door flanked by sidelights; rectangular glass parcels on entry door; stone stoop leads up to wooden stoop; no visible alterations.	Contact 188/15
2.	10 Troy Street Block 846	Btwn 1887- 1896 (San born 1896)	P Theme	G	R	Greek Revival recessed rectangular plan with side entry; 2 story with basement, 3 bays; wood framed building covered with aluminum siding, shed roof with architaved wood cornice with wooden brackets and modillions; raised rectangular panels on frieze, 5 1/1 wood double hung sash windows on facade; architaved wood cornice atop porch roof, 4 wooden posts support roof, wooden stoop with railings, brick piers support porch, entry consist of paired entry with large glass panel set in each; transom window above entry; moderate alterations-residing.	188/14

NEW JERSEY OFFICE OF CULTURAL AND ENVIRONMENTAL SERVICES
HISTORIC PRESERVATION SECTION
DISTRICT/STREETSCAPE CONTINUATION SHEET

N.J. HISTORIC SITES INVENTORY

Date _____

District/Streetscape Continuation Page # 2 Inventory # 0906-D1tr

MAP #	ADDRESS/LOCATION : PROPERTY NAME	DATE	Signifi- cance to D/S	Condition	USE	DESCRIPTION: Style, Ext. Wall Fabric, Fenestration, Form, Roof, Major Features, Alterations, Stories, etc.	NEGATIVE FILE #
3.	11-7 Troy Street Block 844	Btwn. 1896- 1928 (G.M. Hopkins Map 1928)	P Theme	G	R	(#7) Greek Revival, recessed rectangular plan with side entries; 2 stories, 3 bays, 1 story porch; wood framed building; 1/1 wood double hung sash windows on buildings facade slightly pitched shed roof with brick chimney; architruved wood cornice with brackets; architruved cornice atop porch roof supported by wooden posts, architruved window heads all windows in wood framing; cornice atop porch roof which is supported by wooden and iron piers; entry consist of a single wooden door; iron fencing in front; minor alterations.	188/13
3.	11-7 Troy Street Block 844		P Theme	G	R	(#11) Victorian/Queen Anne, recessed irregular rectangular plan with side entry; 2 1/2 stories; approximately 2 bays; wood framed exterior, 1/1 wood double hung sash windows of various sizes; 3 such windows set inside dormer with hipped roof- gabled roof atop building with brick chimney; raking wood cornice on gable and above 2nd story; asphalt/ fiberglass topped cone atop projecting bay of building; wooden cornice with triangular pediment atop porch roof; 4 iron posts support porch roof; projecting side bay window; entry consist of an enclosed double wooden door entry with transom. window above brick and concrete porch and stoop; aluminum siding on exterior only noticeable alteration.	188/13

NEW JERSEY OFFICE OF CULTURAL AND ENVIRONMENTAL SERVICES
HISTORIC PRESERVATION SECTION
DISTRICT/STREETSCAPE CONTINUATION SHEET

N.J. HISTORIC SITES INVENTORY

Date _____

District/Streetscape Continuation Page # 3 Inventory # (12-D11r)


AP #	ADDRESS/LOCATION : PROPERTY NAME	DATE	Signifi- cance to D/S	Condition	USE	DESCRIPTION: Style, Ext. Wall Fabric, Fenestration, Form, Roof, Major Features, Alterations, Stories, etc.	NEGATIVE FILE #
4.	18 Troy Street Block/846	Btwn. 1887- 1896 (San born 1896)	P Theme	E	R	Greek Revival/Italianate recessed rectangular plan with side entry and projecting bay; 2 stories with basement, 2 bays; wood framed exterior resided with aluminum siding; 7 1/1 wood double hung sash windows on facade, shed roof with architaved wood cornice with modillions and console bracket at each end; architaved cornice atop porch roof which is supported by 2 wooden piers, casement window at basement level, concrete and brick stoop with railings lead up to paneled paired entry doors, each with a large glass panel, minor alterations	Contact 128/12
5.	20 Troy Street Block/846	Btwn. 1887- 1896 (San- born 1896)	P Theme	G	R	Italianate; recessed rectangular plan with side entry; wood framed building wood shingle siding; 5 1/1 wood double hung sash windows on facade; shed roof with architaved wooden cornice; 4 decorative wood brackets, fan-like molding on frieze all windows in wood framing; wooden window heads; small architaved cornice atop porch roof supported by 4 wooden posts; concrete stoop and wooden porch; paired entry doors with molded panels and transom window above; stoop appears to be a replacement; no other visible alterations.	Contact 188/11

MAP #	ADDRESS/LOCATION : PROPERTY NAME	D/ TE	Signifi- cance to D/S	Condition	USE	DESCRIPTION: Style, Ext. Wall Fabric, Fenestration, Form, Roof, Major Features, Alterations, Stories, etc.	NEGATIVE FILE #
6.	24-22 Troy Street Block/846	Btwn. 1896- 1928 (G.M. Hopkins Map 1928)	P Theme	G	R	a) #24 Victorian/Queen Anne; recessed rectangular plan with side entry; 2 stories; 2 bays; wood framed exterior with wood shingle siding; shed roof with triangular pediment atop facade; raking wood cornice, triangular pediment atop closed window of set into pediment, 1/1 wood double hung sash windows; large multi-lighted display bay window at side of building; brick and concrete foundation; corbel brackets support pediment; small fluted pilasters t side of pediment forming edges of cornice; concrete and wood stoop with iron railings lead up to single wooden door entry with transom above; no visible alterations.	Contact 188/10
6.	24-22 Troy Street Block/846		P Theme	G	R	b) #22 - Greek Revival; recessed rectangular plan with side entries; brick exterior; long 2/2 wood double hung sash windows; 1 story with basement; approximately 3 bays; shed roof with small gable architaved wood cornice with modillions; architaved window heads; wooden sills; architaved cornice atop porch roof supported by posts; paneled wooden door with transom window above, concrete stoop in front no visible alterations but moderate deterioration.	Contact 188/10


11th Street in Sparrow Hill Neighborhood of Jersey Ave
(Map B) 0906-81th NJ H&I #0906, Jersey City, Hudson County

1 of 4

Site No. 0906-81th
4 Tray Street
Jersey City, N.J.
Photo Neg. No. 188/15
Map No. 1



Site No. 0906 B1th
10 Tray Street
Jersey City, N.J.
Photo Neg. No. 188/14
Map No. 2




Troy Street in Sparrow Hill Neighborhood of Survey Area
(Ward 8) 0906-81/2 N.J. H.S.I. #0906, Jersey City, Hudson County

2 of 4




Site No. 0906 D1 to
11-7 Troy Street
Jersey City, N.J.
Photo Neg. No. ¹⁸⁸/₁₃
Map No. 3



Site No. 0906 D1 to
18 Troy Street
Jersey City, N.J.
Photo Neg. No. ¹⁸⁸/₁₂
Map No. 4

Tray Street in Sparrows Hill Neighborhood of Surrey Area
 (Ward 8) 0906-81A N.Y. #5-I: #0906, Surrey City, Hudson County
 3 of 4

Site No. 0906 81A
 20 Tray Street
 Jersey City, N.J.
 Great N.Y. No. 188/11
 May No. 5



Tray Street in Sparrows Hill Neighborhood of Sunny Aves
 (Ward 8) 0906-81ft Ng HSI: #0906, Jersey City, Hudson County

4 of 4

Site No. 0906 B1 ft
 24 Tray Street
 Jersey City, N.J.
 Photo No. 188/9
 May No. 6



Site No. 0906 B1 ft
 24-22 Tray Street
 Jersey City, N.J.
 Photo No. 188/9
 May No. 7

