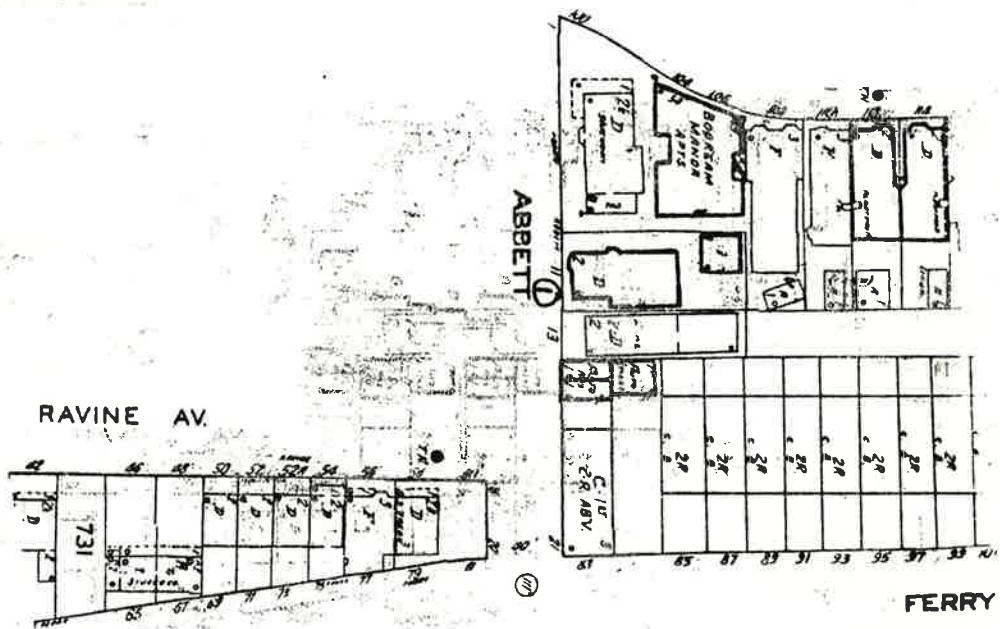


(Waverly Neighborhood)

Abbott Street

D 2 ab

NCHSI # 0906



RAVINE AV.

ABBOTT

FERRY

Sherman Ave.

N

NEW JERSEY OFFICE OF CULTURAL AND ENVIRONMENTAL SERVICES
 HISTORIC PRESERVATION SECTION
 DISTRICT/STREETSCAPE CONTINUATION SHEET


N.J. HISTORIC SITES INVENTORY

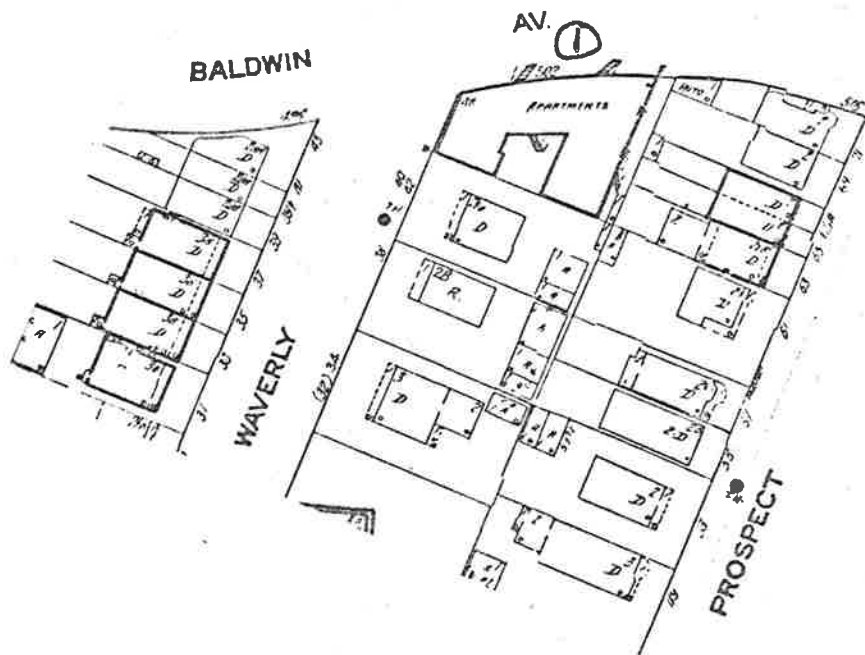

Date 3/85District/Streetscape Continuation Page # 1. Inventory # 0906-D2 ab

MAP #	ADDRESS/LOCATION : PROPERTY NAME	DATE	Signifi- cance to D/S	Condition	USE	DESCRIPTION: Style, Ext. Wall Fabric, Fenestration, Form, Roof, Major Features, Alterations, Stories, etc.	NEGATIVE FILE #
1.	11 Abbett Street Block: 726 (Contact: 182/15)	Between 1908- 1919	P It. Brick Theme	G/E	R ¹	Italianate Variant, 2 story, brick, 1 main entry, irregular rectangular plan. Window and portal heads stone with keystones; rectangular windows with 1/1 sash and stone sills; tripartite projecting bay rises the height of the building; continuous bracketed cornice.	Contact: 182/15

Abbott Street in Waverly Neighborhood of Survey Area
 (used D2) USHSI # 0906-D2 ab, Jersey City, Hudson Co.
 Page 1 of 1 photo pages.

Site No. 0906-D2 ab
 11 Abbott Street
 Jersey City, N.J.
 Photo Neg. No. 182/15
 Map No. 1
 (bet. 1908-1919)





UJHSI #0906

DZ hal


Baldwin Avenue

(Waverly Neighborhood)

MAP #	ADDRESS/LOCATION : PROPERTY NAME	DATE	Signifi- cance to D/S	Condition	USE	DESCRIPTION: Style, Ext. Wall Fabric, Fenestration, Form, Roof, Major Features, Alterations, Stories, etc.	NEGATIVE FILE #
1.	502 Baldwin Avenue Block: 709 $\frac{1}{2}$ (Contact: 181/11)	After 1928	P Apt. Theme	E	R ²	Tudor apartment house, 4 stories with basement, 12 bays, brick, 1 main entry, irregular U shaped plan. Main entry with pointed arch and brick and stucco surround; rectangular windows with varying sash; irregular fenestration; brick and stucco end sections (stories 2-4) and 2 unsymmetrically placed brick and stucco center sections (stories 3-4), all terminating in gable roof ends; brick parapet.	Contact: 181/11

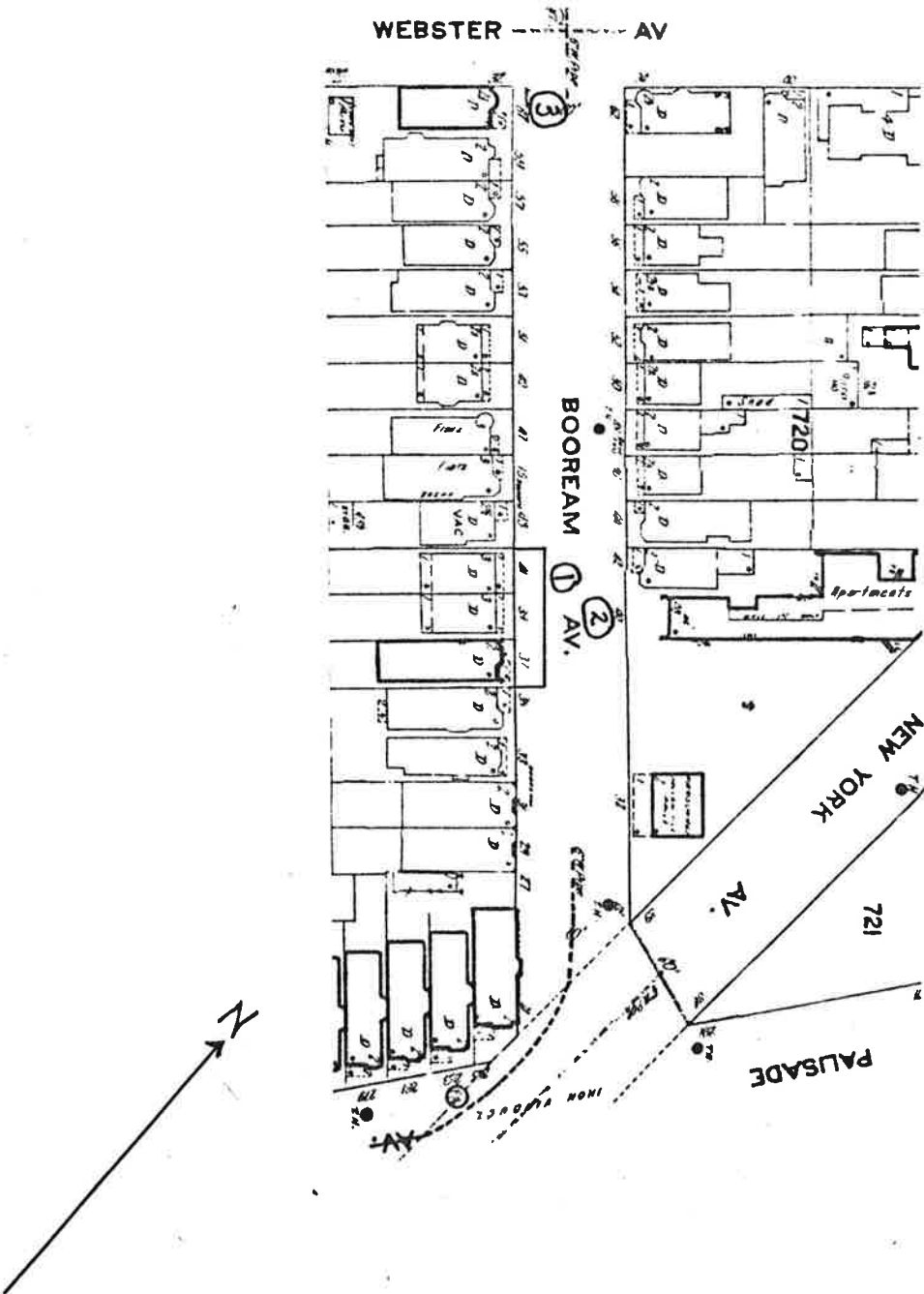
Baldwin Avenue in Waverly Neighborhood of Survey Area
(Ward D2) VSHSE # 0906-D2 bal, Jersey City, Hudson Co.
Page 1 of 1 photo pages.

Site No. 0906-D2 bal
502 Baldwin Ave.
Jersey City, N.J.
Photo Neg. No. 181/11
Map No. 1
(after 1928)

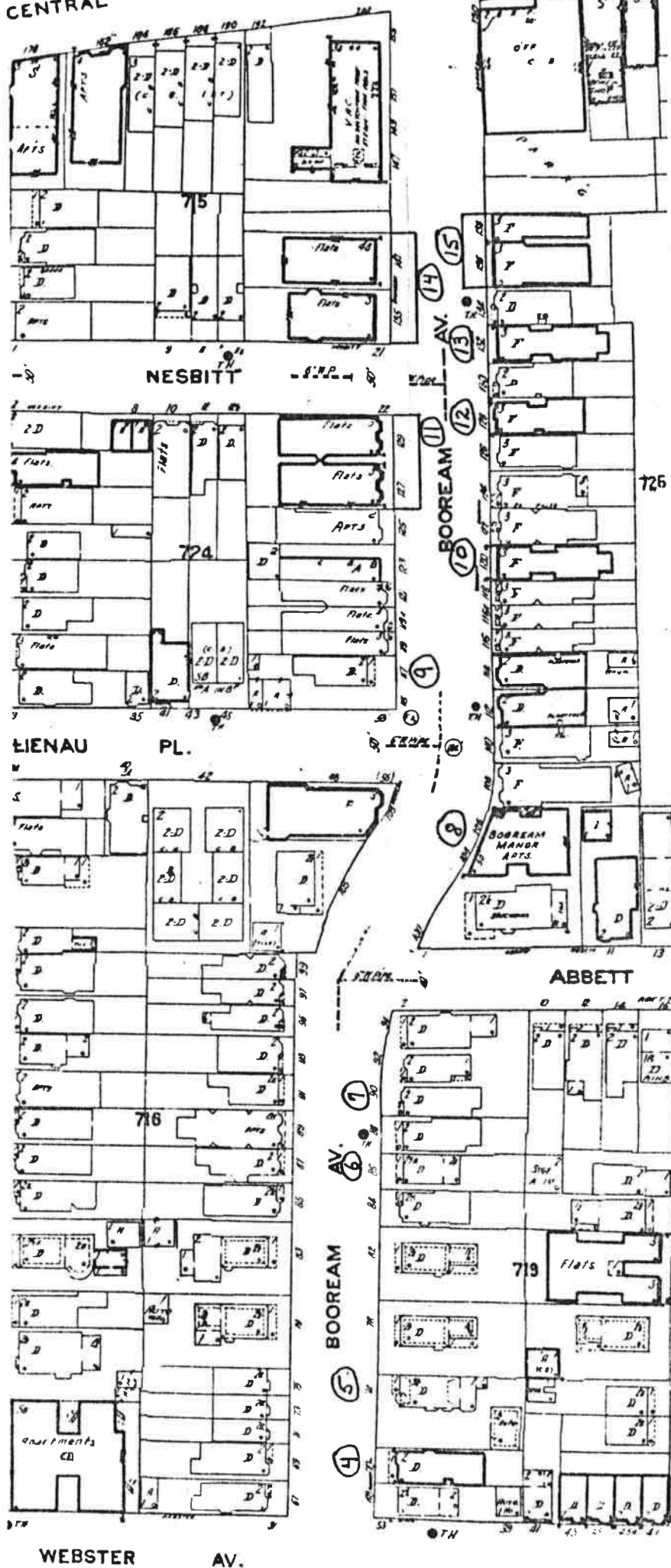


Booram Avenue
(Waverly Neighborhood)
Page 1 of 2 map pages.

JUST #0906
D2 boor



CENTRAL AV.



NJHSE #0906

D2 boor

Boorem Avenue

(Waverly Neighborhood)
Page 2 of 2 map pages.

NEW JERSEY OFFICE OF CULTURAL AND ENVIRONMENTAL SERVICES
HISTORIC PRESERVATION SECTION
DISTRICT/STREETSCAPE CONTINUATION SHEET

N.J. HISTORIC SITES INVENTORY

Date 3/85

District/Streetscape Continuation Page # 1. Inventory # 0906-D2 boor

MAP #	ADDRESS/LOCATION : PROPERTY NAME	DATE	Signifi- cance to D/S	Condition	USE	DESCRIPTION: Style, Ext. Wall Fabric, Fenestration, Form, Roof, Major Features, Alterations, Stories, etc.	NEGATIVE FILE #
1.	37-41 Booream Avenue Block: 717 (Contact: 182/4)	#37 Between 1908- 1919; #39-41 Between 1896- 1908	#37 P It. Brick Theme; #39-41 P Second Empire Theme	G/E	R ¹	#37: Italianate Variant, 2 stories, brick, 1 main entry, rectangular plan with 1 story front extension. Rectangular windows with 1/1 sash and continuous stone lintels and sills; triple window in front extension; tripartite projecting bay runs the height of the building; cornice with swag decorated frieze surmounted by pitched roof. #39-41: Second Empire, 3 story twin houses, frame; each with 3 bays, 1 main entry, and rectangular plan. Porch with bracketed cornice extends across entire facade; although cornice may be original, porches have non-original enclosures. Rectangular windows with 1/1 sash, wood enframements, and cornice heads (the latter removed on #41); continuous bracketed cornice with modillions and panelled frieze surmounted by mansard roof; at #39 2 single and at #41 a double, dormers are set into roof.	Contact: 182/4
2.	40 Booream Avenue Block: 720 (Contact: 182/3)	Between 1919- 1928	P Apt./ Geo. Revival Theme	E	R ²	Georgian Revival, 4 story apartment, 2 bays, brick, 1 main entry, very irregular rectangular plan. <u>Ground Story</u> with stone veneer, entry with molded segmentally arched head, tall rectangular windows topped by recessed panels; <u>2-4th Stories</u> : Double windows with 6/6 sash and continuous stone sills and lintels with keystones. Small cornice with dentils and plain frieze topped by brick parapet.	Contact: 182/3
3.	61 Booream Avenue Block: 717 (Contact: 182/7)	Between 1908- 1919	P Queen Anne Theme	G/E	R ¹	Queen Anne vernacular, 2½ stories, brick, 1 main entry, rectangular plan. Gable roofed porch with relief decoration in tympanum carried on brick piers is set before main entry; 2 story curvilinear tripartite projecting bay; rectangular windows with 1/1 sash; stone sills, and continuous stone lintels; gable roof with gable facing street.	Contact: 182/7

MAP #	ADDRESS/LOCATION : PROPERTY NAME	DATE	Signifi- cance to D/S	Condition	USE	DESCRIPTION: Style, Ext. Wall Fabric, Fenestration, Form, Roof, Major Features, Alterations, Stories, etc.	NEGATIVE FILE #
4.	70 Booream Avenue Block: 719 (Contact: 182/8)	Between 1908- 1919	P It. Brick Theme	E	R ¹	Italianate Variant, 2 story, brick, 2 main entries, rectangular plan. Porch with foliate decoration in relief on frieze carried on brick piers extends across facade; rectangular windows with 1/1 sash, stone sills and lintels (cornice heads on 2nd story); tripartite projecting bay on each story (not in line with each other); bracketed cornice with foliate decoration in relief on frieze.	Contact: 182/8
5.	74 Booream Avenue Block: 719 (Contact: 182/9,10)	Between 1896- 1908	P Queen Anne Theme	E	R ¹	Queen Anne, 3 stories, frame, 1 main entry, irregular rectangular plan with rear extensions. Gable roofed porch with wreath and swag decorated frieze carried by 2 sets of 3 columns set before main entry; rectangular windows with 1/1 sash; tower with tent roof with octagonal base to right of entry; gable roofed dormer set into pitched roof of front facade; gambrel roof end on side elevation. Continuous frieze at top of 2nd story has been covered over or replaced by modern siding.	Contact: 182/9,10
6.	86 Booream Avenue Block: 719 (Contact: 182/12)	Between 1887- 1896	P It. Wood Theme	E	R ¹	Italianate vernacular, 2½ stories with basement, 3 bays, frame, 1 main entry, rectangular plan. Porch carried on columns extends across facade; rectangular windows with 1/1 sash and architrave window frames; tripartite projecting bay with large bracketed cornice on 2nd story; bracketed gable roof with gable facing street; shape of ½ story window reflects gable. Modern stoop; basement stuccoed over.	Contact: 182/12

NEW JERSEY OFFICE OF CULTURAL AND ENVIRONMENTAL SERVICES
HISTORIC PRESERVATION SECTION
DISTRICT/STREETSCAPE CONTINUATION SHEET

N.J. HISTORIC SITES INVENTORY

Date 3/85

District/Streetscape Continuation Page # 3. Inventory # 0906-D2 boor

MAP #	ADDRESS/LOCATION : PROPERTY NAME	DATE	Signifi- cance to D/S	Condition	USE	DESCRIPTION: Style, Ext. Wall Fabric, Fenestration, Form, Roof, Major Features, Alterations, Stories, etc.	NEGATIVE FILE #
7.	90 Booream Avenue Block: 719 (Contact: 182/14)	Between 1896- 1908	Y Queen Anne Theme	G/E	R ¹	Queen Anne Variant, 2 stories, frame, 1 main entry, irregular rectangular plan. Wooden porch with dentils and plain frieze set on columns before entry; 2 story tripartite projecting bay topped by pediment; single window with cornice head above entry; rectangular windows with wood enframements and 1/1 sash; small colonnettes between windows of projecting bay; bracketed cornice with dentils and frieze decorated with rinceau design in relief; pendants beneath pediment; fish scale shingles on projecting bay and pediment. Modern metal railings on porch and stairs.	Contact: 182/14

NEW JERSEY OFFICE OF CULTURAL AND ENVIRONMENTAL SERVICES
HISTORIC PRESERVATION SECTION
DISTRICT/STREETSCAPE CONTINUATION SHEET

N.J. HISTORIC SITES INVENTORY

Date 3/85

District/Streetscape Continuation Page # 4. Inventory #0906-D2 boor

MAP #	ADDRESS/LOCATION : PROPERTY NAME	DATE	Signifi- cance to D/S	Condition	USE	DESCRIPTION: Style, Ext. Wall Fabric, Fenestration, Form, Roof, Major Features, Alterations, Stories, etc.	NEGATIVE FILE #
8.	104-106 Booream Avenue Booream Manor Apartments Block: 726 (Contact: 182/17)	After 1928	P Apt. Theme	E	R2	Decorated Brick, 4 story apartment, 7 bays, brick, 1 main entry, irregular rectangular plan. Main entry with round arched head and stone keystone ; rectangular windows with 6/1 sash; brickwork panelling of facade; brick parapet with decorative brickwork and stone shields.	Contact: 182/17
9.	117 Booream Avenue Block: 724 (Contact: 183/2)	Between 1887- 1896	P It. Wood Theme	E	R ¹	Italianate, 2 story, 3 bays, frame, 1 main entry, irregular rectangular plan. Porch with bracketed cornice set on brick posts extends across facade; main entry with transom and cornice head; rectangular windows with 1/1 sash, wood enframements, and cornice heads; cornice with ornate brackets and modillions. Posts and lower part of porch non-original; building has been resurfaced.	Contact: 183/2
10.	120 Booream Avenue Block: 726 (Contact: 182/20)	Between 1908- 1919	P Geo. Revival Theme	G/E	R2	Georgian Revival, 3 stories, brick, 1 main entry, rectangular plan with side light well courts and rear projection. Main entry flanked by brick pilasters set on stone bases and topped by stone cornice portal head with plain frieze; <u>Ground Story</u> windows rectangular with 4/1 sash, stone sills, and flat arched stone lintels with articulated voussoirs; <u>2nd - 3rd Story:</u> Rectangular tripartite windows with stone sills. Bracketed cornice with modillions topped by brick parapet with end turrets. Almost identical to 132 Booream Avenue. (See Map # 13).	Contact: 182/20

NEW JERSEY OFFICE OF CULTURAL AND ENVIRONMENTAL SERVICES
HISTORIC PRESERVATION SECTION
DISTRICT/STREETSCAPE CONTINUATION SHEET

N.J. HISTORIC SITES INVENTORY

Date _____

District/Streetscape Continuation Page # 5. Inventory # 0906-D2 boor

MAP #	ADDRESS/LOCATION : PROPERTY NAME	DATE	Signifi- cance to D/S	Condition	USE	DESCRIPTION: Style, Ext. Wall Fabric, Fenestration, Form, Roof, Major Features, Alterations, Stories, etc.	NEGATIVE FILE #
11.	127-129 Booream Avenue Block: 724 (Contact: 183/3)	Between 1908- 1919	P It. Brick Theme	E	R ²	Italianate Variant, 3 story twin apartment houses, brick, each with 1 main entry and rectangular plan. Gable roofed porch carried on columns (#127) or brick piers (#129) set before each entry; each building has 2 tripartite projecting bays rising the height of the structure; rectangular windows with 1/1 sash, stone sills, and stone cornice heads; bracketed cornices with swag and tassel decorated friezes.	Contact: 183/3
12.	128 Booream Avenue Block: 726 (Contact: 183/5)	Between 1908- 1919	P It. Brick Theme	G	R ²	Italianate Variant, 3 stories, brick, 1 main entry, rectangular plan with side light well courts. Main entry with stone lintel; rectangular windows with 1/1 sash, stone sills and lintels; tripartite projecting bay rises height of building; bracketed cornice with plain frieze. Modern stoop.	Contact: 183/5,4
13.	132 Booream Avenue Block: 726 (Contact: 183/6)	Between 1908- 1919	P Geo. Revival Theme	G/E	R ²	Georgian Revival, 3 stories, brick, 1 main entry, rectangular plan with side light well courts and rear projection. Main entry flanked by brick pilasters set on store bases and topped by stone cornice portal head with plain frieze; <u>Ground Story</u> windows rectangular with 4/1 sash, stone sills, and flat arched stone lintels with articulated voussoirs; <u>2nd - 3rd Story:</u> Rectangular tripartite windows with stone sills. Bracketed cornice with dentils and a frieze decorated with Neo-Classical motifs. Almost identical to 120 Booream Avenue.(See Map #10)	Contact: 183/6,5,4

NEW JERSEY OFFICE OF CULTURAL AND ENVIRONMENTAL SERVICES
HISTORIC PRESERVATION SECTION
DISTRICT/STREETSCAPE CONTINUATION SHEET

N.J. HISTORIC SITES INVENTORY

Date _____

District/Streetscape Continuation Page # 6 Inventory # 0906-D2 boor


MAP #	ADDRESS/LOCATION : PROPERTY NAME	DATE	Signifi- cance to D/S	Condition	USE	DESCRIPTION: Style, Ext. Wall Fabric, Fenestration, Form, Roof, Major Features, Alterations, Stories, etc.	NEGATIVE FILE #
14.	135-141 Booream Avenue (2 buildings) Block: 715 (Contact: 183/7)	#135 Between 1896- 1908; #141 Between 1908- 1919	#135 P Geo. Reviva Theme; #141 P It. Brick Theme	G	R ²	<u>#135</u> : Georgian Revival, 3 stories, 4 bays, brick, 1 main entry, rectangular plan. <u>Ground Story</u> : Porch carried on brick piers set before main entry; double windows with stone lintels with articulated voussoirs. <u>2nd Story</u> : Windows with shouldered stone lintels with keystones. <u>3rd Story</u> : Windows with stone lintels. All windows rectangular with 1/1 sash and stone sills; pilasters at corners and in center of facade; continuous bracketed cornice with decorative frieze. <u>#141</u> : Italianate, 4 stories with basement, 4 bays, white brick, 1 main entry, rectangular plan. <u>Ground Story</u> : Main entry with pedimented portal head supported by paired brackets; double windows flank entry. <u>2nd - 4th Stories</u> : Single windows. All windows rectangular with 1/1 sash and stone sills; bracketed cornice.	Contact: 183/7
15.	136-138 Booream Avenue Block: 726 (Contact: 183/8)	Between 1896- 1908	P Geo. Reviva Theme	E	R ²	2 Georgian Revival buildings with continuous facade, 3 stories, 5 bays, brick, 2 main entries, rectangular plans. Entries flanked by brick pilasters with stone Ionic capitals and topped by cornice portal head with plain frieze; double windows except single windows over entries; all windows rectangular with 1/1 sash, stone sills, and stone flat arched lintels (keystones over double windows); bracketed cornice; brick quoin effect divides buildings into 5 irregular bays.	Contact: 183/8

Boone Avenue in Uxley Neighborhood of Survey Area
 (Ward D2) UTHSI #0906-D2 boer, Jevay City, Hudson Co.

Page 1 of 8 photo pages.




Site No. 0906 - D2 boer
 37-41 Boone Ave.
 Jevay City, N.Y.
 Photo Neg. No. 182/4
 Map No. 1
 (#37 bot. 1908 - 1919,
 #39-41 bot. 1896 -
 1908)




Site No. 0906 - D2 boer
 40 Boone Avenue
 Jevay City, N.Y.
 Photo Neg. No. 182/3
 Map No. 2
 (bot. 1919 - 1928)

Site No. 0906 - D2 boor
61 Boonham Avenue
Jersey City, N.J.
Photo Neg. No. 182/7
Map No. 3
(bat. 1908 - 1919)




Site No. 0906 - D2 boor
70 Boonham Avenue
Jersey City, N.J.
Photo Neg. No. 182/8
Map No. 4
(bat. 1908 - 1919)




Boorem Avenue in Uxaverly Neighborhood of Survey Area
 (Ward D2) N5H5I #0906-D2 Boor, Uxaverly City Hudson Co.
 Page 3 of 8 photo pages.


Site No. 0906-D2 Boor
 74 Boorem Avenue
 Uxaverly City, N.S.
 Photo Neg. No. 182/9
 Map No. 5
 (bar. 1896-1908)




74 Boorem Avenue
 Photo Neg. No. 182/10




Site No. 0906-D2 door
86 Booram Avenue
Jersey City, N.J.
Photo Neg. No. 182/12
Map No. 6
(bat. 1887-1896)




Site No. 0906-D2 door
90 Booram Avenue
Jersey City, N.J.
Photo Neg. No. 182/14
Map No. 7
(bat. 1896-1908)



Site No. 0906-D2 boor
 104-106 Booram Avenue
 Jersey City, N.J.
 Photo Neg. No. 182/17
 Map No. 8
 (after 1928)




Site No. 0906-D2 boor
 117 Booram Avenue
 Jersey City, N.J.
 Photo Neg. No. 183/2
 Map No. 9
 (bdt. 1887-1896)



Jefferson Avenue in Uxavalley Neighborhood of Survey Area
(Ward D2) N5HST #0906-D2Jef, Jersey City, Hudson Co.
Page 1 of 3 photo pages.


Site No. 0906-D2Jef
8 Jefferson Ave.
Jersey City, N.J.
Photo Neg. No. 167/13
Map No. 1
(Lat. 1873-1887)



Jefferson Avenue in Waverly Heights Area
 (Wall D2) N.J. H.S.I. # 0906-D2Jef, Jersey City, Hudson Co.

Page 2 of 3 photo pages.

Site No. 0906-D2Jef
 16-18 Jefferson Ave.
 Jersey City, N.J.
 Photo Neg. No. 167/14
 Map No. 2
 (bet. 1873-1887)




18 Jefferson Avenue
 Photo Neg. No. 167/15




Jefferson Avenue in Waverly Neighborhood of Survey Area
 (Ward D2) NJHSI # 0906-D2 jef, Jersey City, Hudson Co.

Page 3 of 3 photo pages.

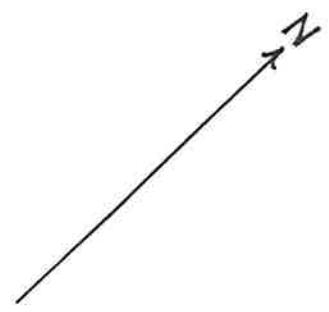
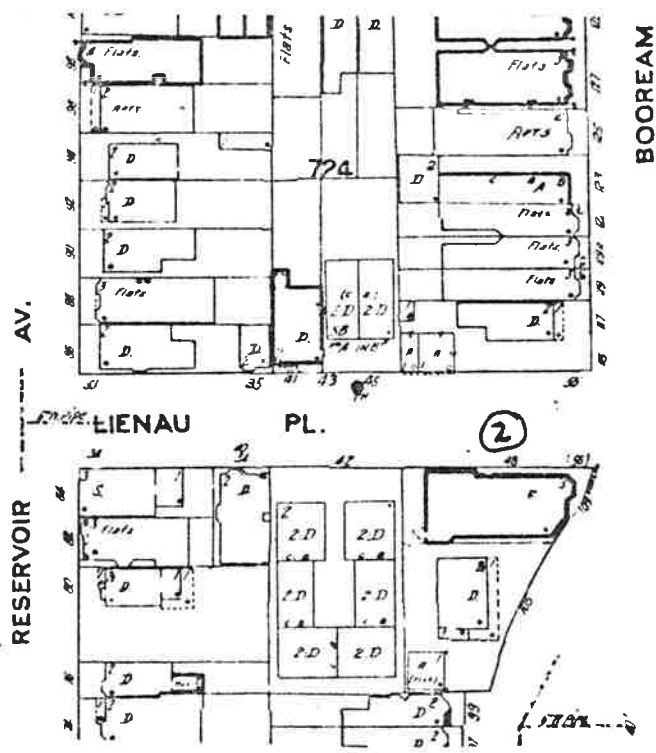
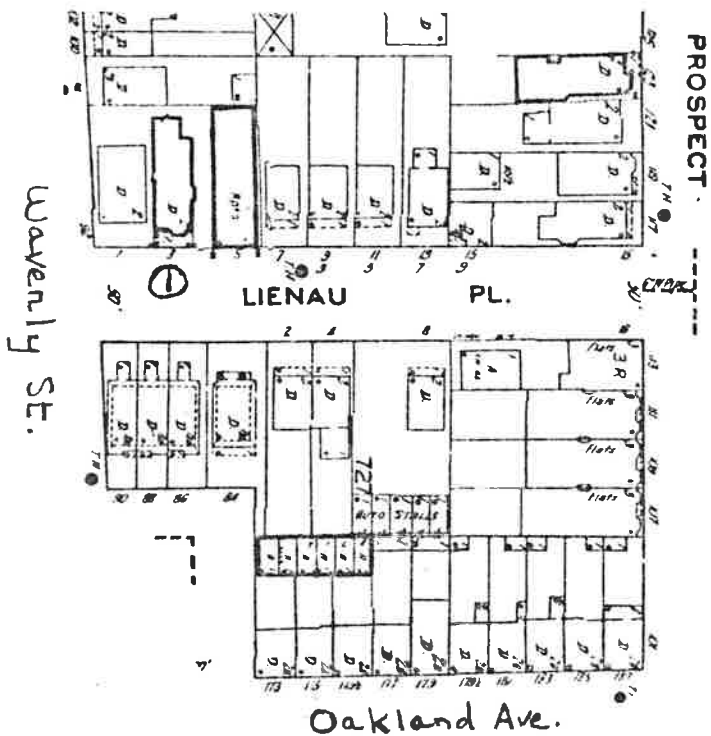


Site No. 0906-D2 jef
 28-30 Jefferson Ave.
 Jersey City, N.J.
 Photo Neg. No. 167/20
 Map No. 3
 (bet. 1896-1908)



Site No. 0906-D2 jef
 116 Jefferson Avenue
 Jersey City, N.J.
 Wreck
 Jersey City Pickle
 Photo Neg. No. 181/15
 Map No. 4
 (bet. 1908-1919)
 facade bet. 1919-1923


NSHSI #0906
 D 2 lie
Lienau Place
 (Waverly Neighborhood)




MAP #	ADDRESS/LOCATION : PROPERTY NAME	DATE	Signifi- cance to D/S	Condition	USE	DESCRIPTION: Style, Ext. Wall Fabric, Fenestration, Form, Roof, Major Features, Alterations, Stories, etc.	NEGATIVE FILE #
1.	3 Lienau Place Block: 708 (Contact: 207/17)	Between 1908- 1919	P It. Brick Theme	G/F	R ¹	Italianate Variant, 2 stories, brick, 1 main entry, irregular rectangular plan, set back. Front porch set on brick piers; tripartite projecting bay rises the height of the building; rectangular windows with 1/1 sash; windows of bay have continuous stone sills and cornice window heads with plain frieze; matching single window above entry; bracketed cornice with decorative frieze. Porch and stoop area have been altered.	Contact: 207/17
2.	48 Lienau Place Block: 716 (Contact: 182/18)	Between 1896- 1908	P It. Brick Theme	G	R ²	Italianate Variant, 3 stories, 8 bays, 1 main entry, brick, irregular rectangular plan. <u>Ground Story:</u> Main entry flanked by stone columns and topped by cornice portal head; dark colored brick coursed to form horizontal bands; rectangular windows with stone sills and flat arched lintels. <u>2nd and 3rd Stories:</u> Light colored brick; rectangular windows with stone sills and flat arched lintels with keystones. All windows with 1/1 sash. Building terminates in bracketed cornice. No alterations.	Contact: 182/18

Lienau Place in Waverly Neighborhood of Survey Area
 (ward D2) N5H ST #0906 - D2 Ric, Jersey City, Hudson Co.
 Page 1 of 1 photo pages.

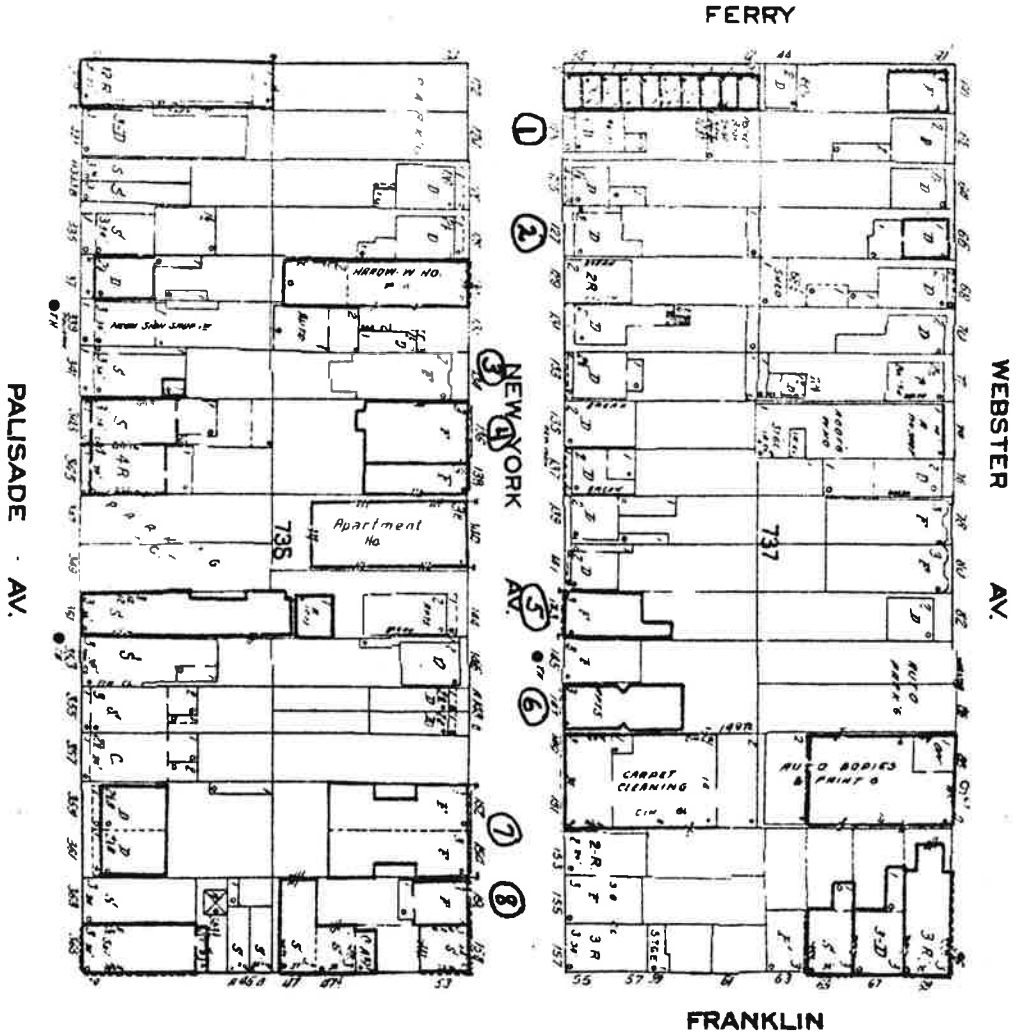
Site No. 0906 - D2 Ric
 3 Lienau Place
 Jersey City, N.J.
 Photo Neg. No. 207/17
 Map No. 1
 (bet. 1908 - 1919)



Site No. 0906 - D2 Ric
 48 Lienau Place
 Jersey City, N.J.
 Photo Neg. No. 182/18
 Map No. 2
 (bet. 1896 - 1908)



N5H5I #0906
 D2ny
 New York Avenue
 (Waverly Neighborhood)



NEW JERSEY OFFICE OF CULTURAL AND ENVIRONMENTAL SERVICES
HISTORIC PRESERVATION SECTION
DISTRICT/STREETSCAPE CONTINUATION SHEET

N.J. HISTORIC SITES INVENTORY

Date


4/

District/Streetscape Continuation Page # 1. Inventory # 0906-D2 cen


MAP #	ADDRESS/LOCATION : PROPERTY NAME	DATE	Signifi- cance to D/S	Condition	USE	DESCRIPTION: Style, Ext. Wall Fabric, Fenestration, Form, Roof, Major Features, Alterations, Stories, etc.	NEGATIVE FILE #
1.	114-118 Central Avenue Block: 705 (Contact: 181/16)	#114- 116 Before 1873; #118 between 1873- 1887	#114- 116 P It. Brick Theme; #118 P It. Wood Theme	F/PV, R ² G		#114-116: Italianate, 2 buildings with continuous facade, 3 stories, 6 bays, brick, multiple entries, rectangular plan. Stone window and portal heads on ground story; rectangular windows with stone sills and segmentally arched cornice heads on 2nd-3rd stories; continuous bracketed cornice with ornate panels decorated in relief. Windows and entries boarded up. Property listed on 1873 Map as belonging to L. Meyer. #118: Italianate, 3 stories, 3 bays, frame, 1 main entry, rectangular plan with rear extension. Main entry with wood surround and cornice portal head; rectangular windows with 1/1 sash; cornice with modillions and paired brackets. Building has been resurfaced.	Contact: 181/16
2.	138-144 Central Avenue Block: 708 (Contact: 207/9)	#138 Between 1919- 1928; #140- 144 between 1908- 1919	P It. Brick Theme	G R ¹		Italianate, 4 essentially matching row-houses, 2 stories, brick; each with 3 bays, 1 main entry, and rectangular plan; set back. Porches carried on columns set before entries of #138-142; rectangular windows with 1/1 sash, stone lintels, and continuous stone sills; bracketed cornices with plain friezes. #144 has been resurfaced.	Contact: 207/9

MAP #	ADDRESS/LOCATION : PROPERTY NAME	DATE	Signifi- cance to D/S	Condition	USE	DESCRIPTION: Style, Ext. Wall Fabric, Fenestration, Form, Roof, Major Features, Alterations, Stories, etc.	NEGATIVE FILE #
3.	182 Central Avenue Block: 715 (Contact: 209/3)	Between 1908- 1919	P It. Brick Theme	E	R ²	Italianate Variant, 4 stories, brick, 1 main entry, irregular rectangular plan. Main entry flanked by tripartite projecting bays rising the height of the building; rectangular windows with 1/1 sash, stone lintels and sills; bull's eye window on each story above entry; bracketed cornice with swag decorated frieze.	Contact: 209/3
4.	210 Central Avenue Block: 726 (Contact: 183/9)	Between 1908- 1919	P It. Brick Theme	G/EC/R		Italianate Variant, 3 stories, 3 bays, brick, 2 main entries, rectangular plan. Rectangular windows with 1/1 sash, stone sills, cornice window heads; curvilinear projecting bay rises from 2nd story to top of building; bracketed cornice with swag decorated frieze. Ground story has been altered into modern store front.	Contact: 183/9
5.	218 Central Avenue, Hook and Ladder No. 3 Block: 726 (Contact: 183/12)	Between 1896- 1908	Y Fire House Theme	G/E	O	Beaux-Arts/Renaissance Revival fire house, 2 stories, 3 bays, brick, rectangular plan. Ground Story: brick coursed to resemble stone; large portal flanked by narrow, rectangular windows with stone sills. 2nd story: large, multi-paned window with round arched head and keystone flanked by smaller similar windows; smaller windows flanked by panelled brick pilasters with Ionic capitals; bracketed cornice.	Contact: 183/12, 11; 17/11

Central Avenue in Working Neighborhood of Survey Area
 (Local D2) N5H SE # 0906-D2 cen, Survey City, Hudson Co.
 Page 1 of 3 photo pages.




Site No. 0906-D2 cen
 114-118 Central Ave.
 Jersey City, N.J.
 Photo Neg. No. 181/16
 Map No. 1
 (#114-116 before 1873;
 #118 bet. 1873-1887)



Site No. 0906-D2 cen
 138-144 Central Ave.
 Jersey City, N.J.
 Photo Neg. No. 207/9
 Map No. 2
 (#138 bet. 1919-1928;
 #140-144 bet. 1908-
 1919)


Site No. 0906-D2 cen
 182 Central Avenue
 Jersey City, N.J.
 Photo Neg. No. 209/3
 Map No. 3
 (bat. 1908-1919)



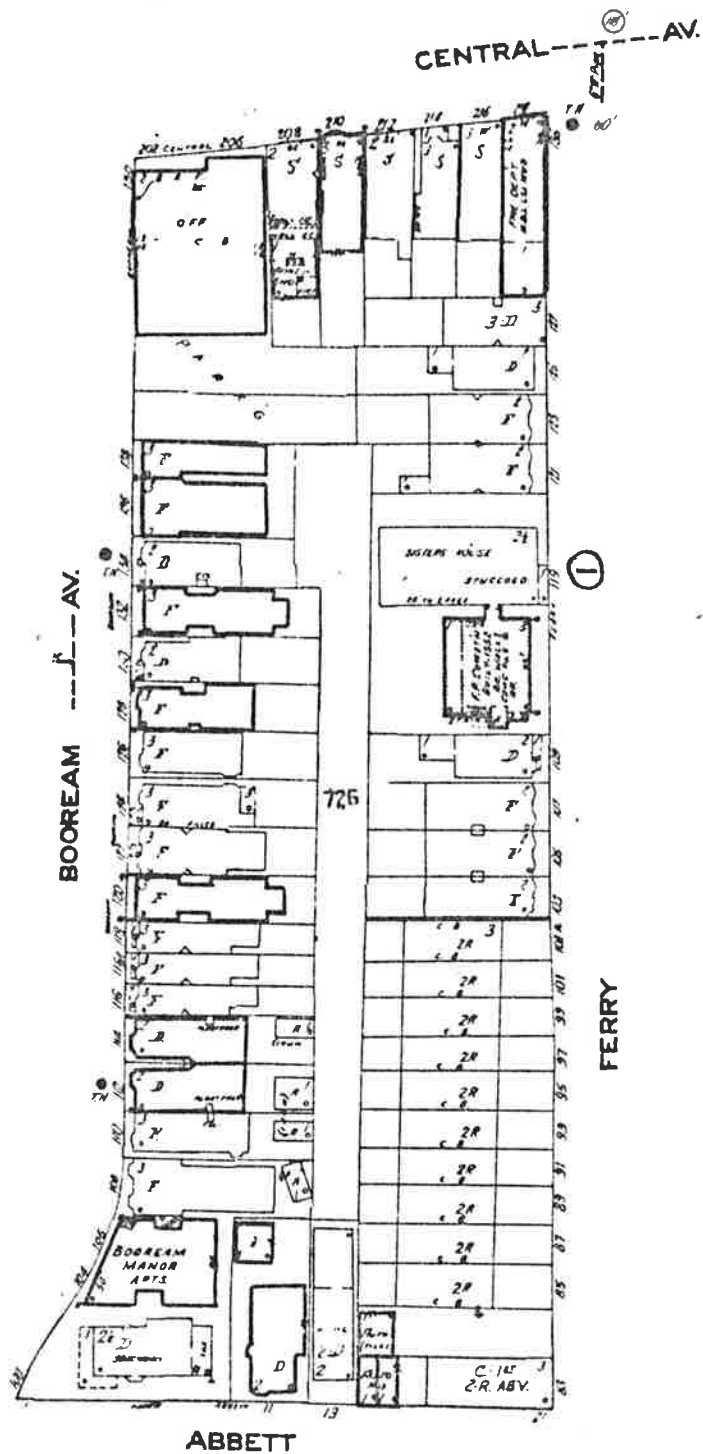
Site No. 0906-D2 cen
 210 Central Avenue
 Jersey City, N.J.
 Photo Neg. No. 183/9
 Map No. 4
 (bat. 1908-1919)



Central Avenue in westerly Neighborhood of Survey Area
 (Ward D2) N5HST # 0906-D2 cen, Jersey City, Hudson Co.
 Page 3 of 3 photo pages.



Site No. 0906-D2 cen
 218 Central Ave.
 Hooke and Ladder
 No. 3
 Jersey City, N. J.
 Photo Neg. No. 183/12
 Map No. 5
 (bat. 1896-1908)



NJHSI #0906
 D2 fer
Ferry Street
 (Waverly Neighborhood)

NEW JERSEY OFFICE OF CULTURAL AND ENVIRONMENTAL SERVICES
HISTORIC PRESERVATION SECTION
DISTRICT/STREETSCAPE CONTINUATION SHEET


N.J. HISTORIC SITES INVENTORY

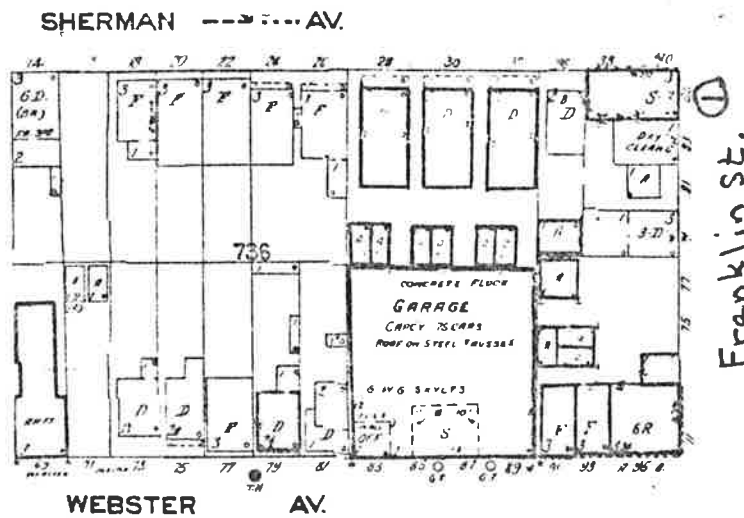
Date 3/85District/Streetscape Continuation Page # 1. Inventory # 0906-D2 fer

MAP #	ADDRESS/LOCATION : PROPERTY NAME	DATE	Signifi- cance to D/S	Condition	USE	DESCRIPTION: Style, Ext. Wall Fabric, Fenestration, Form, Roof, Major Features, Alterations, Stories, etc.	NEGATIVE FILE #
1.	119 Ferry Street St. Nicholas R.C. Sisters' House Block: 726 (contact: 183/14)	Between 1896- 1908	Y Complex (See D-5)	G	O	Italianate, 2½ stories, 3 bays, 1 main entry, stucco over frame, rectangular plan with 1 story front extension. Main entry with panelled wooden surround and pedimented portal head; 2nd-3rd story windows with decorated pedimented heads; ½ story window with round arched label head; all windows with 4/4 sash; quoins at corners of building ; gable roof with end facing street; continuous bracketed cornice. Front extension not original.	Contact: 183/14

Ferry Street in Waverly Neighborhood of Survey Area
(Ward D2) N5H SE # 0906-D2 fer, Jersey City, Hudson Co.
Page 1 of 1 photo pages.

Site No. 0906-D2 fer
119 Ferry Street
St. Nicholas R.C.
Sisters' House
Jersey City, N.J.
Photo Neg. No. 183/14
Map No. 1
(bet. 1896-1908)





NJHSI #0906

D 2 Fna

Franklin Street

(Waverly Neighborhood)

NEW JERSEY OFFICE OF CULTURAL AND ENVIRONMENTAL SERVICES
 HISTORIC PRESERVATION SECTION
 DISTRICT/STREETSCAPE CONTINUATION SHEET


N.J. HISTORIC SITES INVENTORY

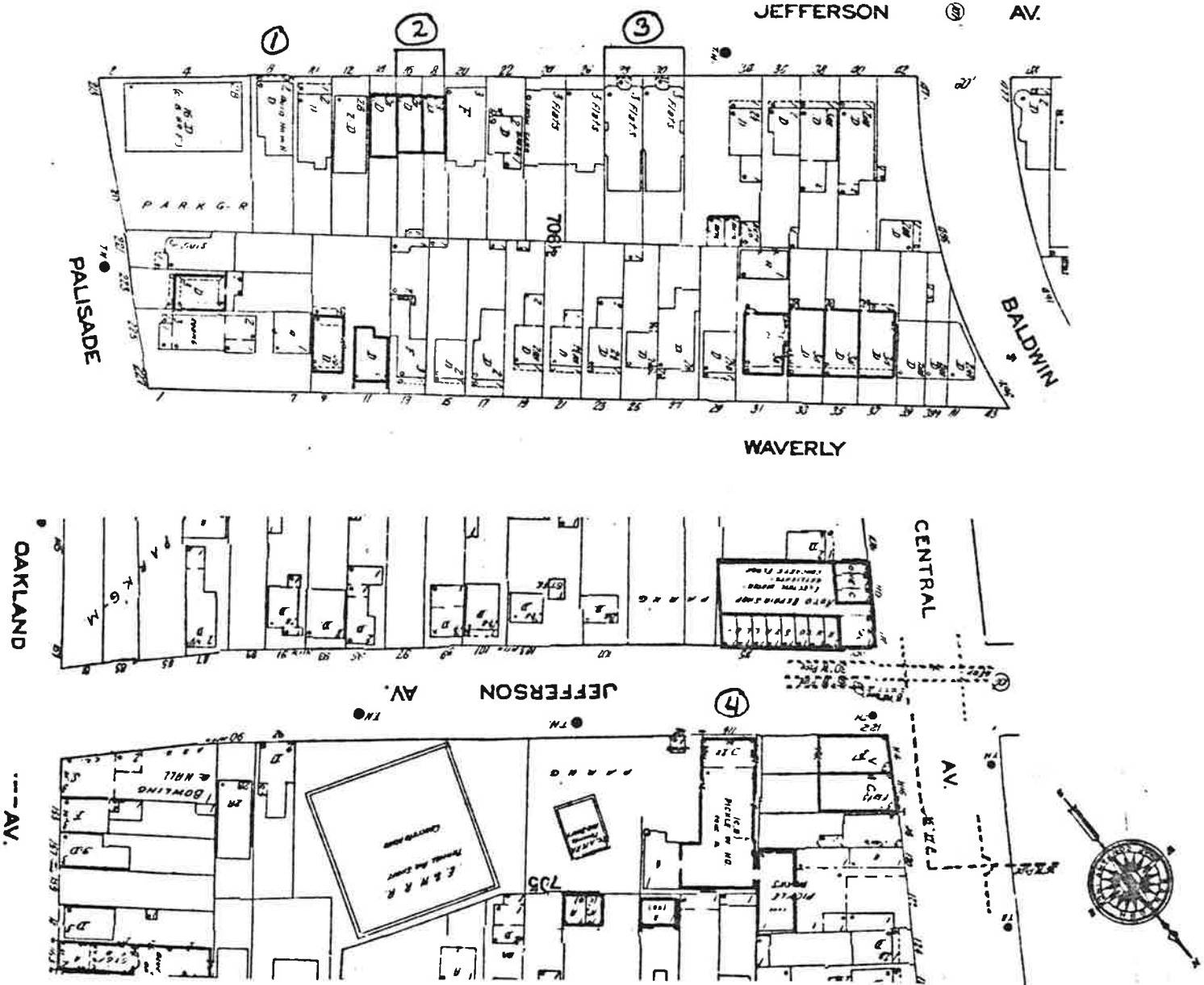
Date 3/85District/Streetscape Continuation Page # 1. Inventory # 0906-D2 fra

MAP #	ADDRESS/LOCATION : PROPERTY NAME	DATE	Signifi- cance to D/S	Condition	USE	DESCRIPTION: Style, Ext. Wall Fabric, Fenestration, Form, Roof, Major Features, Alterations, Stories, etc.	NEGATIVE FILE #
1.	85 Franklin Street Block: 736 (contact: 185/2)	Between 1873- 1887	P It. Brick Theme	G	C/R	Italianate, 3 stories, 4 bays, brick, rectangular plan. Rectangular windows with 1/1 sash, cornice window heads, and corbel supported sills; continuous bracketed cornice with modillions and swag and tassel decorated frieze. Ground story has been altered into a store front.	Contact: 185/2

Franklin Street in vicinity of Survey Area
(Ward D2) N514 SI # 0906 - D2 fra, Jersey City, Hudson Co.
Page 1 of 1 photo pages.

Site No. 0906 - D2 fra
35 Franklin Street
Jersey City, N.J.
Photo Neg. No. 185/2
Map No. 1
(bet. 1873-1887)





UJHSI #0906

D2 jef

Jefferson Avenue

(Waverly Neighborhood)

NEW JERSEY OFFICE OF CULTURAL AND ENVIRONMENTAL SERVICES
HISTORIC PRESERVATION SECTION
DISTRICT/STREETSCAPE CONTINUATION SHEET

N.J. HISTORIC SITES INVENTORY

Date 3/85

District/Streetscape Continuation Page # 1 Inventory # 0906-D2-jef

MAP #	ADDRESS/LOCATION : PROPERTY NAME	DATE	Signifi- cance to D/S	Condition	USE	DESCRIPTION: Style, Ext. Wall Fabric, Fenestration, Form, Roof, Major Features, Alterations, Stories, etc.	NEGATIVE FILE #
1.	8 Jefferson Avenue Block: 706 $\frac{1}{2}$ (Contact: 167/13)	Between 1873- 1887	P It. Wood Theme	E	R ¹	Italianate, 2 stories, 3 bays, frame, 1 main entry, irregular rectangular plan. Bracketed porch carried on columns extends across facade; rectangular windows with cornice heads, wood enframements, and 9/1 sash; bracketed cornice. Modern stairs and bottom of porch; part of basement has been converted into garage.	Contact: 167/13
2.	16-18 Jefferson Avenue Block: 706 $\frac{1}{2}$ (Contact: 167/14,15)	Between 1873- 1887	Y It. Brick Theme	E, G	R ¹	Italianate, 2 story with basement matching rowhouses, brick; each with 3 bays, 1 main entry, and rectangular plan. Main entry with transom, molded segmentally arched head with ornate brackets, and at #18, an incised keystone; rectangular windows with 1/1 sash, molded segmentally arched heads, and decorative sills; bracketed cornice with modillions, dentils, and decorative relief frieze. Modern stoops and entry doors.	Contact: 167/14,15
3.	28-30 Jefferson Avenue Block: 706 $\frac{1}{2}$ (Contact: 167/20)	Between 1896- 1908	P It. Wood Theme	E	R ²	Italianate Variant, 3 story twin apartment houses, frame, each with 1 main entry and rectangular plan. Bracketed gable roofed porch with relief decoration in tympanum set on metal poles before each entry; 2 tripartite projecting bays rise the height of each building; pent roofs between floors on projecting bays; rectangular windows with 1/1 sash; bracketed cornice surmounted by parapet. Buildings have been resurfaced; modern stoops.	Contact: 167/20

11/81

NEW JERSEY OFFICE OF CULTURAL AND ENVIRONMENTAL SERVICES
 HISTORIC PRESERVATION SECTION
 DISTRICT/STREETSCAPE CONTINUATION SHEET


N.J. HISTORIC SITES INVENTORY

Date 3/85


District/Streetscape Continuation Page # 2. Inventory # 0906-D2 jef

MAP #	ADDRESS/LOCATION : PROPERTY NAME	DATE	Signifi- cance to D/S	Condition	USE	DESCRIPTION: Style, Ext. Wall Fabric, Fenestration, Form, Roof, Major Features, Alterations, Stories, etc.	NEGATIVE FILE #
4.	116 Jefferson Avenue Jersey City Pickle Works Block: 705 (Contact: 181/15)	Between 1908- 1919; Facade between 1919- 1928	P Industrial Theme	F	C	Early Industrial style, 2 stories, brick, L shaped plan. <u>Ground Story</u> : Main entry plus garage entrance; rectangular windows with stone sills; 1 entry and 1 window boarded up. <u>2nd Story</u> : Rectangular windows with 1/1 sash, stone sills, and brick lintels. Building terminates in brick stepped parapet.	Contact: 181/15

Site No. 0906-D2 boor
 120 Booram Avenue
 Jersey City, N.J.
 Photo Neg. No. 182/20
 Map No. 10
 (bet. 1908-1919)




Site No. 0906-D2 boor
 127-129 Booram Ave
 Jersey City, N.J.
 Photo Neg. No. 183/3
 Map No. 11
 (bet. 1908-1919)



Site No. 0906-D2 boor
 128 Boonham Avenue
 Jersey City, N.J.
 Photo Neg. No. 183/5
 Map No. 12
 (bet. 1908-1919)




Site No. 0906-D2 boor
 132 Boonham Avenue
 Jersey City, N.J.
 Photo Neg. No. 183/6
 Map No. 13
 (bet. 1908-1919)



Boonham Avenue in Waverly Neighborhood of Survey Area
 (Ward D2) N5HSE #0906-D2boon, Jersey City, Hudson Co.

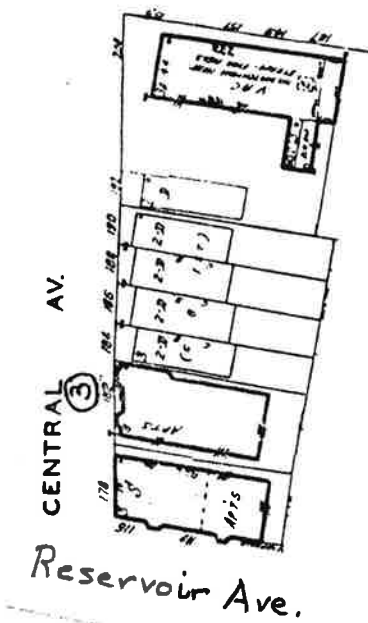
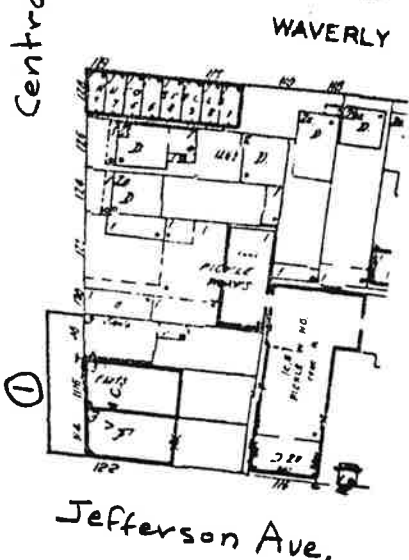
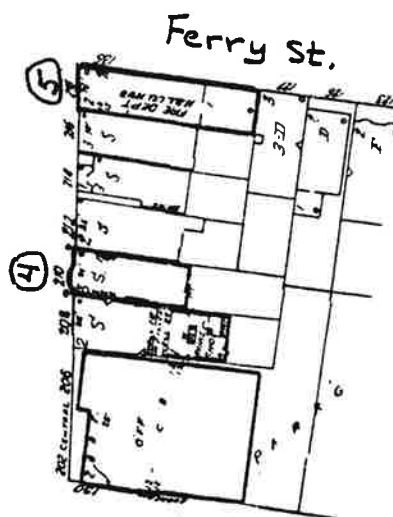
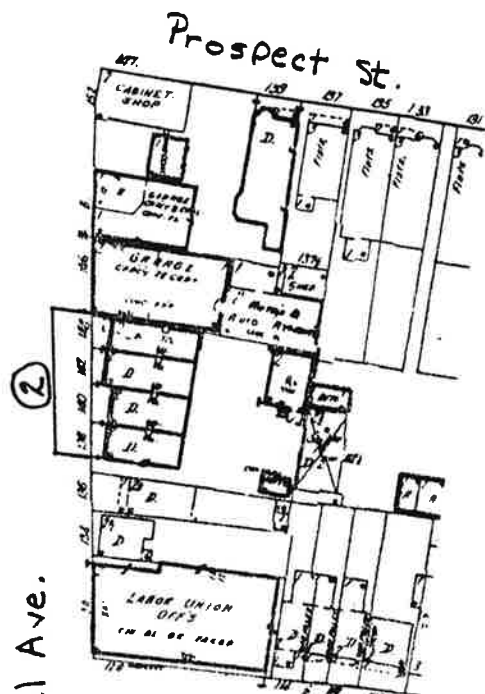
Page 8 of 8 photo pages.

Site No. 0906-D2boon
 135-141 Boonham Ave.
 Jersey City, N.J.
 Photo Neg. No. 183/7
 Map No. 14
 (#135 bet. 1896-1908;
 #141 bet. 1908-1919)



Site No. 0906-D2boon
 136-138 Boonham Avenue
 Jersey City, N.J.
 Photo Neg. No. 183/8
 Map No. 15
 (bet. 1896-1908)





NSHSI #09.06
D2cen
Central Avenue
(Waverly Neighborhood)

NEW JERSEY OFFICE OF CULTURAL AND ENVIRONMENTAL SERVICES
HISTORIC PRESERVATION SECTION
DISTRICT/STREETSCAPE CONTINUATION SHEET

N.J. HISTORIC SITES INVENTORY

Date 5/85

District/Streetscape Continuation Page # 1 Inventory # 0906-D2 ny

MAP #	ADDRESS/LOCATION : PROPERTY NAME	DATE	Signifi- cance to D/S	Condition	USE	DESCRIPTION: Style, Ext. Wall Fabric, Fenestration, Form, Roof, Major Features, Alterations, Stories, etc.	NEGATIVE FILE #
1.	123 New York Avenue Block: 737 (Contact 184/1)	Frame Section Before 1873; Brick Section Between 1887- 1896	P It. Brick Theme	G/E	R ¹	Italianate, 2 stories, 3 bays, brick front section attached to frame building, 1 main entry, rectangular plan with rear extension. Main entry with transom and modern door; rectangular windows with 2/2 sash and stone lintels and sills; modern replacement cornice. Brick section with flat roof; frame section with variant gable roof. Property listed on 1873 map as belonging to M. Messmann.	Contact: 184/1
2.	127 New York Avenue Block: 737 (Contact: 185/8)	Before 1873	Y It. Wood Theme	G/F	R ¹	Italianate, 2 stories, 3 bays, frame, 1 main entry, rectangular plan with rear extension. Main entry with transom and cornice head; rectangular windows with 1/1 sash, cornice heads, and wood enframements; cornice with ornate foliate brackets and panelled frieze. Modern entrance door and stoop. Property listed on 1873 map as belonging to Geo. Ammon.	Contact: 185/8
3.	134 New York Avenue Block: 738 (Contact: 185/9)	Between 1887- 1896	P It. Wood Theme	E	R ²	Italianate Variant, 2 stories, frame, 1 main entry, rectangular plan with rear extension. Main entry with transom and wood enframement; small porch with baluster turned posts and intricate wood work set before main entry; 2 tripartite projecting bays rise height of building; rectangular windows with 1/1 sash and continuous sills; denticulated wooden belt courses above windows on each story; cornice with extended brackets and modillions. Modern entrance door and stoop; building has been resurfaced.	Contact: 185/9

NEW JERSEY OFFICE OF CULTURAL AND ENVIRONMENTAL SERVICES
HISTORIC PRESERVATION SECTION
DISTRICT/STREETSCAPE CONTINUATION SHEET

N.J. HISTORIC SITES INVENTORY

Date 5/85

District/Streetscape Continuation Page # 2. Inventory # 0906-D2 ny


MAP #	ADDRESS/LOCATION : PROPERTY NAME	DATE	Signifi- cance to D/S	Condition	USE	DESCRIPTION: Style, Ext. Wall Fabric, Fenestration, Form, Roof, Major Features, Alterations, Stories, etc.	NEGATIVE FILE #
4.	136 New York Avenue Block: 738 (Contact: 185/10)	Between 1887- 1896	P It. Brick Theme	E	R ²	Italianate, 3 stories, 4 bays, brick, 1 main entry, rectangular plan with rear extension. Rectangular windows with 1/1 sash, stone sills, and stone lintels with incised decoration; bracketed cornice with dentils and frieze decorated with small squares in relief. Metal awning obscures modern entry door; modern stoop.	Contact: 185/10
5.	143 New York Avenue Block: 737 (Contact: 185/11)	c.1875	P It. Brick Theme	G/F	R ²	Italianate, 3 stories, 3 bays, brick, 1 main entry, rectangular plan with rear extension. Replacement door with transom; rectangular windows with 1/1 sash, stone sills and lintels; decorated segmentally arched window heads on 2nd-3rd stories. Cornice covered over with modern siding.	Contact: 185/11
6.	147 New York Avenue Block: 737 (Contact: 185/12)	Between 1887- 1896	P It. Brick Theme	G/E	R ²	Italianate, 3 stories, 4 bays, brick, 1 main entry, rectangular plan. Main entry with transom and stone head with incised decoration; rectangular windows with 2/2 sash and stone sills and lintels; stone water table; bracketed cornice with modillions and panelled frieze.	Contact: 185/12
7.	152-154 New York Avenue Block: 738 (Contact: 185/13)	Between 1908- 1919	P Geo. Revival It. Brick Theme	E	R ²	Georgian Revival/Italianate Variant, 3 stories, 7 bays, brick, 1 main entry, rectangular plan with side light well courts. <u>Ground Story</u> : Round arched, decorative brick with stone keystone window and portal heads; stone sills; bottom of arches joined by decorative brick band; stone water table. <u>2nd Story</u> : Segmentally arched brick window heads with stone keystone and impost blocks; window heads and stone sills joined by decorative brick bands; decorative brickwork panels below windows.	Contact: 185/13

CONTINUATION ON PAGE #3


MAP #	ADDRESS/LOCATION : PROPERTY NAME	DATE	Signifi- cance to D/S	Condition	USE	DESCRIPTION: Style, Ext. Wall Fabric, Fenestration, Form, Roof, Major Features, Alterations, Stories, etc.	NEGATIVE FILE #
7.	CONTINUATION FROM PAGE #2 152-154 New York Avenue Block: 738 (Contact: 185/13)	Between 1908- 1919	P Geo. Revival It. Brick Theme	E	R ²	3rd Story: Flat arched stone window heads with keystone; window heads joined by decorative brick band; continuous stone sill; decorative panels beneath windows. All windows with 1/1 sash. Building terminates in decorative brick bands surmounted by a bracketed cornice with modillions and a panelled frieze. Quoin effect in brick at corners of building.	Contact: 185/13
8.	156 New York Avenue Block: 738 (Contact: 185/14)	Before 1873	P It. Brick Theme	G/E	R ²	Italianate, 3 stories, 3 bays, brick, 1 main entry, rectangular plan with rear extension. Replacement entry door with transom; rectangular windows with stone lintels and sills; cornice with ornate foliate brackets and plain frieze. Property listed on 1873 map as belonging to A. Gow.	Contact: 185/14

New York Avenue in waverly neighborhood of Jersey Area
 (Ward D2) NTHSE # 0906-D2 ny, Jersey City, Hudson Co.
 Page 1 of 4 photo pages.

Site No. 0906-D2 ny
 123 New York Ave.
 Jersey City, N.J.
 Photo Neg. No. 184/1
 Map No. 1
 (frame section below
 1873, brick section
 bldg. 1887-1896)



Site No. 0906-D2 ny
 127 New York Avenue
 Jersey City, N.J.
 Photo Neg. No. 185/8
 Map No. 2
 (before 1873)



Site No. 0906 - D2 ny
 134 New York Avenue
 Jersey City, N.J.
 Photo Neg. No. 185/9
 Map No. 3
 (bet. 1887-1896)



Site No. 0906 - D2 ny
 136 New York Avenue
 Jersey City, N.J.
 Photo Neg. No. 185/10
 Map No. 4
 (bet. 1887-1896)



New York Avenue in Waverly Neighborhood of Survey Area
(Ward D2) NJ HSI # 0906-D2 ny, Jersey City, Hudson Co.
Page 3 of 4 photo pages.




Site No. 0906-D2 ny
143 New York Ave.
Jersey City, N. J.
Photo Neg. No. 185/11
Map No. 5
(c. 1875)



Site No. 0906-D2 ny
147 New York Avenue
Jersey City, N. J.
Photo Neg. No. 185/12
Map No. 6
(bet. 1887-1896)

New York Avenue in nearby neighborhood of Survey Area
 (ward D2) NTHS # 1906-D2 ny, Jersey City, Hudson Co.
 Page 4 of 4 photo name.

Site No. 0906-D2 ny
 152-154 New York Ave
 Jersey City, N.J.
 Photo Neg. No. 185/13
 Map No. 7
 (bet. 1908-1919)



Site No. 0906-D2 ny
 156 New York Avenue
 Jersey City, N.J.
 Photo Neg. No. 185/14
 Map No. 8
 (before 1873)

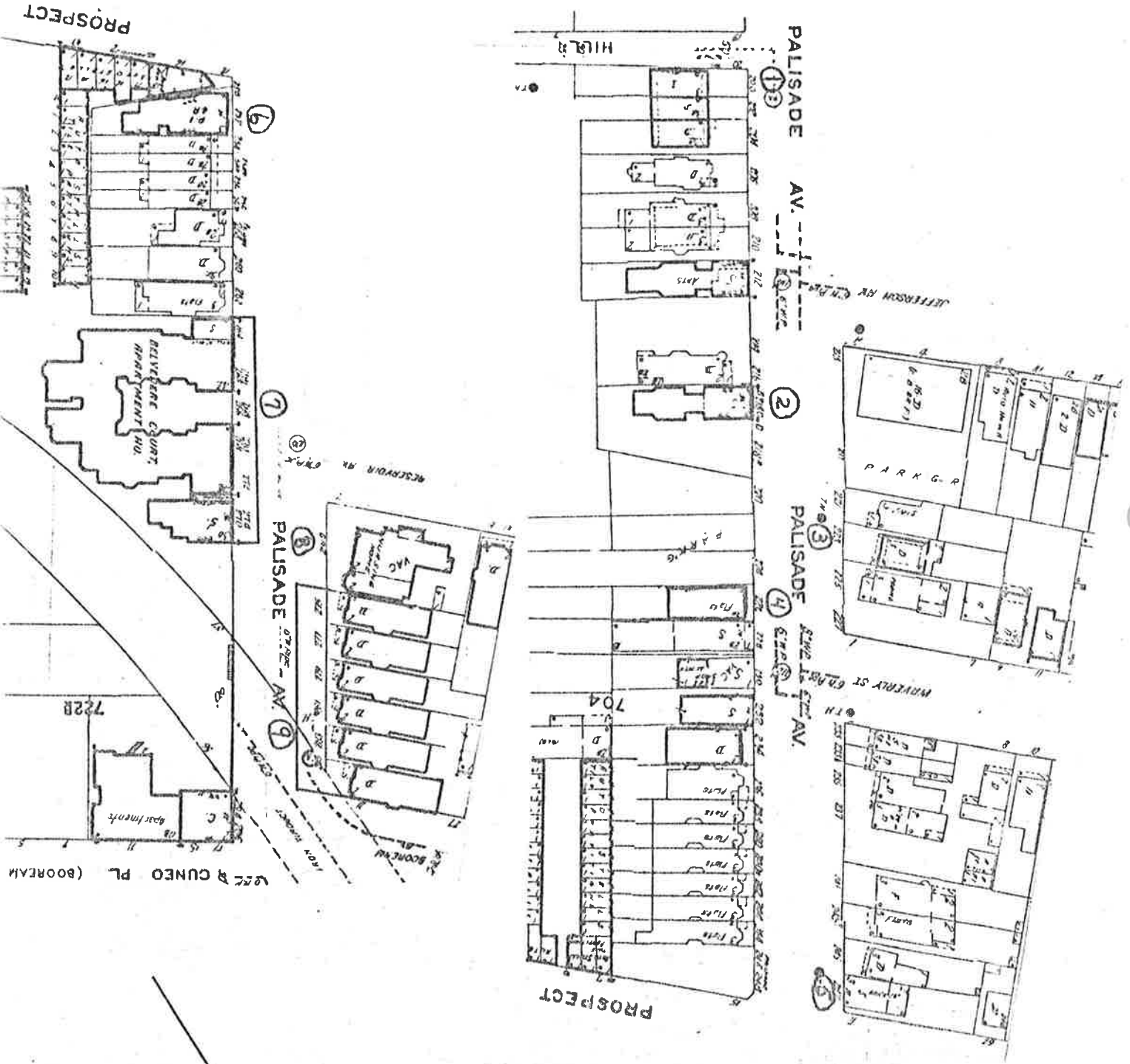


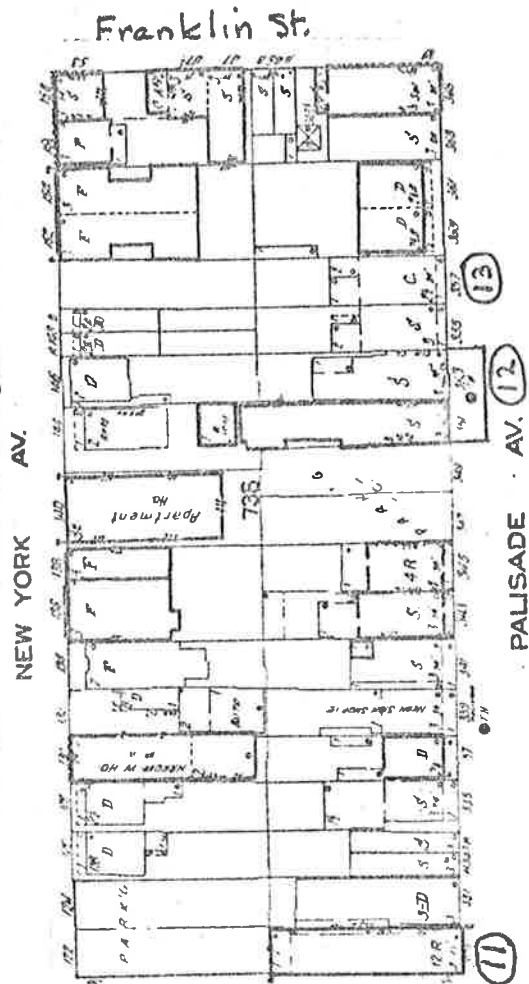
UJHSI #0906

D2 pal

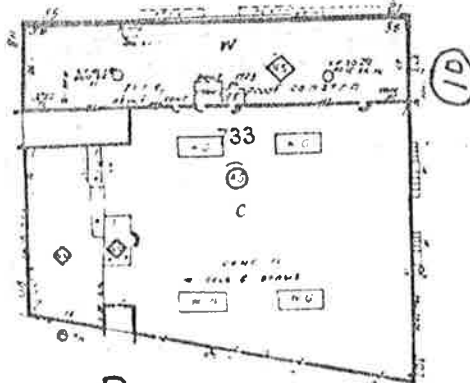
Palisade Avenue

(Laverly Neighbourhood)
Page 1 of 2 map pages.

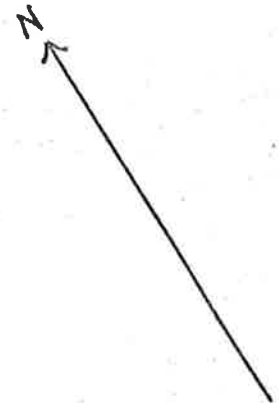




FERRY



Ravine Ave.



NJH SE # 0906

D2 pal

Palisade Avenue

(Waverly Neighborhood)
Page 2 of 2 map pages.

NEW JERSEY OFFICE OF CULTURAL AND ENVIRONMENTAL SERVICES
HISTORIC PRESERVATION SECTION
DISTRICT/STREETSCAPE CONTINUATION SHEET

N.J. HISTORIC SITES INVENTORY

Date: 3/85

District/Streetscape Continuation Page # 1. Inventory # 0906-D2 pa1

IAP #	ADDRESS/LOCATION : PROPERTY NAME	DATE	Signifi- cance to D/S	Condition	USE	DESCRIPTION: Style, Ext. Wall Fabric, Fenestration, Form, Roof, Major Features, Alterations, Stories, etc.	NEGATIVE FILE #
1.	200 Palisade Avenue Block: 718 (Contact: 167/9)	Between 1873- 1887	Y Second Empire Theme	E	R ¹	Second Empire row house, 3 stories, 3 bays, brick, 1 main entry, rectangular plan. Small porch carried on columns set before entry; rectangular windows with 2/2 sash, corbel supported stone sills, and corbel supported decorative lintels; cornice with ornate brackets and panelled frieze surmounted by mansard roof. 2 dormers with interestingly shaped heads set into roof. #200 is one of a group of 3 row houses. The roofs and ground stories of #202-204 have undergone varying alterations; only #200 remains intact.	Contact: 167/9,10
2.	218 Palisade Avenue Block: 718 (Contact: 167/12)	Between 1908- 1919	P Beaux- Arts/ It. Brick Theme	E	C	Beaux-Arts/Italianate Variant, 3 stories, 4 bays, brick, 1 main entry, irregular rectangular plan. Cornice runs across facade above ground story; rectangular windows with 1/1 sash; facade with stone accents and decorative panels; cartouches set on bracketed cornices above 3rd story windows; building terminates in bracketed cornice.	Contact: 167/12
3.	223 Palisade Avenue Block: 706½ (Contact: 181/4)	Before 1873	P Second Empire Theme	E	R ¹	Second Empire, 3 stories with basement, 3 bays, brick, 1 main entry, rectangular plan with rear extension. Wooden porch with bracketed cornice carried on posts extends across ground story; rectangular windows with 2/2 sash and stone lintels and sills; bracketed cornice surmounted by mansard roof; dormer with gable roof and decorative enframing set into roof. Property listed on 1873 Map as belonging to Thos. McLaughlin.	Contact: 181/4

MAP #	ADDRESS/LOCATION : PROPERTY NAME	DATE	Signifi- cance to D/S	Condition	USE	DESCRIPTION: Style, Ext. Wall Fabric, Fenestration, Form, Roof, Major Features, Alterations, Stories, etc.	NEGATIVE FILE #
4.	226 Palisade Avenue Block: 704 (Contact: 181/3)	Between 1887- 1896	P It. Brick Theme	E	R ²	Italianate Variant, 3 stories, 4 bays, brick, 1 main entry, rectangular plan. Rectangular windows with 1/1 sash and stone lintels; stone belt courses form continuous sills; windows connected below lintels by fluted brick bands; decorative brick-work panels beneath ground story windows; stone water table; bracketed cornice with modillions, dentils, and decorated frieze. Old metal railings along sidewalk.	Contact: 181/3
5.	247 Palisade Avenue Block: 709½ (Contact: 179/21)	Between 1887- 1896	P It. Wood Theme	F	C/R	Italianate Variant, 3 stories, 3 bays, stucco over frame, 2 main entries, rectangular plan with rear extension. Rectangular windows with 1/1 sash and flat arched lintels; attic window with round arched head; quoin effect at corners of building; continuous bracketed cornice; gable roof with end facing street. Ground story has been altered into store front; 2nd and 3rd story windows have been shortened.	Contact: 179/21, 19
6.	252 Palisade Avenue Block: 712 (Contact: 179/20)	Between 1896- 1908	P Geo. Revival Theme	G/FC/R		Georgian Revival, 3 stories, 3 bays, brick, 2 main entries, irregular rectangular plan. Rectangular windows with 1/1 sash, stone lintels with keystones, stone sills, and Gibbs surround effect; brick pilasters with stone bases and capitals between bays and at corners of building; pilasters and window trim in dark brick to contrast with light brick of facade; bracketed cornice with dentils topped by central pediment. Ground story has been altered into store front.	Contact: 179/20

NEW JERSEY OFFICE OF CULTURAL AND ENVIRONMENTAL SERVICES
HISTORIC PRESERVATION SECTION
DISTRICT/STREETSCAPE CONTINUATION SHEET

N.J. HISTORIC SITES INVENTORY

Date 3/85

District/Streetscape Continuation Page # 3. Inventory # 0906-02 pa1

MAP #	ADDRESS/LOCATION : PROPERTY NAME	DATE	Signifi- cance to D/S	Condition	USE	DESCRIPTION: Style, Ext. Wall Fabric, Fenestration, Form, Roof, Major Features, Alterations, Stories, etc.	NEGATIVE FILE #
7.	264-270 Palisade Avenue Belvedere Court Apartments Block: 712 (Contact: 208/14,181/22)	Between 1908- 1919	P Apt. Theme	G/E	R2	#264-268: Decorated Brick, 4 stories with basement, brick, irregular U shaped plan. Deeply recessed entry gives illusion of 2 buildings; rectangular windows with 4/1 sash and stone sills; tripartite windows at ends of each section; ornate stonework accents including bracketed belt courses, pediments, stone outlined battlemented parapet; large tile roofed bracketed cornice over center bays of each section. #270: 3 story matching annex to above.	Contact: 208/14, 181/22
8.	269 Palisade Avenue Block: 717 (Contact: 181/19,208/13)	c.1880	P It. Brick Theme	G/E	0	Italianate, 2 stories, 5 bays, white brick nursing home, 1 main entry, irregular rectangular plan. Continuous porch extends across part of front and side facades; rectangular windows with 1/1 sash, corbel supported stone sills, and pedimented window heads; continuous cornice with paired brackets, dentils, and panelled frieze.	Contact: 181/19, 208/13
9.	275-285 Palisade Avenue Block: 717 (Contact: 181/20)	Between 1896- 1908	P Geo. Revival Theme	E	R1	6 Georgian Revival row houses, 2 stories, brick; each with 3 bays, 1 main entry, and rectangular plan. Each residence with porch on brick piers before entry; curvilinear projecting bay rising height of building; rectangular windows with 1/1 sash, stone sills, and stone lintels with keystone. Continuous cornice with dentils and plain frieze topped by continuous brick parapet.	Contact: 181/20,19

MAP #	ADDRESS/LOCATION : PROPERTY NAME	DATE	Signifi- cance to D/S	Condition	USE	DESCRIPTION: Style, Ext. Wall Fabric, Fenestration, Form, Roof, Major Features, Alterations, Stories, etc.	NEGATIVE FILE #
10.	325 Palisade Avenue Jersey City Municipal Offices Block: 733 (Contact: 208/20)	1923 Sanborn	Y Geo. Revival Theme	G	0	Georgian Revival, 3 story office building, 4 bays, brick, 1 main entry, rectangular plan. Entrance flanked by stone pilasters and topped by stone cornice; windows with stone sills and lintels; stone belt course forms lintels of 2nd story windows, 3rd story windows with flat arched stone lintels with keystone; windows of Palisade Avenue facade filled in, leaving small 2 light apertures (windows of Ferry Street facade intact with 1/1 sash); stone cornice with dentils and paired brackets surmounted by stone outlined brick parapet with turrets.	Contact: 208/20,1 183/21; 184/5,10
11.	329 Palisade Avenue Block: 738 (Contact: 184/4)	Between 1908- 1919	P Geo. Revival Theme	E	R ²	Georgian Revival Variant, 4 stories, brick, 1 main entry, rectangular plan with rear extension. Rectangular windows with 1/1 sash and stone sills; irregular fenestration; bays of Ferry Street facade and corner of Palisade Avenue separated by brick pilasters with stone bases and capitals; stone bull's eye window between 2nd story windows; broad stucco band above 4th story windows; flat roof.	Contact: 184/4; 210/0
12.	351-353 Palisade Avenue Block: 738 (Contact: 185/16)	#351 Between 1887- 1896; #353 Between 1873- 1887	#351 P It. Brick Theme; #353 P Geo. Revival Theme	E	C/R	#351: Italianate, 3 stories, 3 bays, brick, 2 main entries, irregular rectangular plan. Bracketed wood cornice with bezzant decorated frieze runs above ground story; rectangular windows with 1/1 sash and stone sills; bracketed cornice with dentils and panelled frieze. Ground story has been altered into a store front; 1 of the windows of the 2nd and 3rd stories have been changed into doors to give access to the fire escape. #353: Georgian Revival Variant, 3 stories, 3 bays, 2 main entries, rectangular plan. Rectangular windows with 1/1 sash and wood enframements; small cornice and frieze below 3rd story windows; wreath decoration above 3rd story windows; panelled decorative pilasters at corners of building on 2nd-3rd stories; bracketed cornice; building surfaced to resemble ashlar. Ground story has been altered into store front and resurfaced with brick face covering.	Contact: 185/16

NEW JERSEY OFFICE OF CULTURAL AND ENVIRONMENTAL SERVICES
HISTORIC PRESERVATION SECTION
DISTRICT/STREETSCAPE CONTINUATION SHEET



N.J. HISTORIC SITES INVENTORY

Date 3/85

District/Streetscape Continuation Page # 5. Inventory #0906-D2 pa1


MAP #	ADDRESS/LOCATION : PROPERTY NAME	DATE	Signifi- cance to D/S	Condition	USE	DESCRIPTION: Style, Ext. Wall Fabric, Fenestration, Form, Roof, Major Features, Alterations, Stories, etc.	NEGATIVE FILE #
12.	Continuation from Page #4. 351-353 Palisade Avenue Block: 738 (Contact: 185/16)					Upper stories have been resurfaced in a different material.	Contact: 185/16
13.	357 Palisade Avenue Block: 738 (Contact: 185/15)	Between 1873- 1887	P It. Wood Theme	E	C	Italianate Variant, 2½ stories, 3 bays, frame, multiple entries, rectangular plan with rear extensions. <u>Ground Story</u> : Old store front with panelled base, fluted pilasters, and cornice with modillions, brackets topped by finials, and swag decorated frieze bearing words "Breher Bros." <u>2nd Story</u> : Rectangular windows with 1/1 sash and bracket supported cornice window heads; decorative shingling; bracketed cornice. Gable roofed dormers with scalloped vergeboards and round headed windows with 2/2 sash set into gable roof.	Contact: 185/15

Site No. 0906 - D2 pal
 200 Palisade Avenue
 Jersey City, N.J.
 Photo Neg. No. 167/9
 Map No. 1
 (bbl. 1873-1887)



Site No. 0906 - D2 pal
 218 Palisade Ave.
 Jersey City, N.J.
 Photo Neg. No. 167/12
 Map No. 2
 (bbl. 1908-1919)

Palisade Avenue in Waverly Neighborhood of Survey Area
(Ward D2) N5HSE #0906-D2 pal, Jersey City, Hudson Co.
Page 2 of 8 photo pages.



Site No. 0906-D2 pal
223 Palisade Avenue
Jersey City, N.J.
Photo Neg. No. 181/4
Map No. 3
(before 1873)




Site No. 0906-D2 pal
226 Palisade Avenue
Jersey City, N.J.
Photo Neg. No. 181/3
Map No. 4
(bet. 1887-1896)

Palisade Avenue in University Heights of Source Area
(Ward D2) NTHSI # 0906 - D2 pal, Jersey City, Hudson Co.

Page 3 of 8 photo pages:


Site No. 0906 - D2 pal
247 Palisade Ave.
Jersey City, N.J.
Photo Neg. No. 179/21
Map No. 5
(bat. 1887 - 1896)




Site No. 0906 - D2 pal
252 Palisade Avenue
Jersey City, N.J.
Photo Neg. No. 179/20
Map No. 6
(bat. 1896 - 1908)



Palisade Avenue in University Heights from head of Survey Area
 (Ward D2) N545E + 0906 - D2 pal, Jersey City, Hudson Co.
 Page 14 of 8 photo pages.




Site No. 0906 - D2 pal
 264-270 Palisade Ave
 Belvedere Court Apts.
 Jersey City, N.J.
 Photo Neg. No. 208/14
 Map No. 7
 (bat. 1908-1919)



Site No. 0906 - D2 pal
 264-270 Palisade Ave
 (detail)
 Photo Neg. No. 181/22

Palisade Avenue in vicinity Neaghton Street of Survey Block
 (Ward D2) NJHSI # 0906-D2 pal, Jersey City, Hudson Co.
 Page 5 of 8 photo pages.

Site No. 0906-D2 pal
 269 Palisade Ave.
 Jersey City, N.J.
 Photo Neg. No. 181/19
 Map No. 8
 (c. 1880)




Site No. 0906-D2 pal
 269 Palisade Ave.
 (Reservoir Ave. facade)
 Photo Neg. No. 208/13




Palisade Avenue in University Neighborhood of Jersey Ave
 (Ward D2) NJH SI # 906-D2 pal, Jersey City, Hudson Co.
 Page 6 of 8 photo pages.


Site No. 0906-D2 pal
 275-285 Palisade Ave
 Jersey City, N.J.
 Photo Neg. No. 181/20
 Map No. 9
 (bdt. 1896-1908)



Site No. 0906-D2 pal
 325 Palisade Ave.
 Jersey City Municipal
 Office
 Jersey City, N.J.
 Photo Neg. No. 208/22
 Map No. 10
 (1923)



Palisade Avenue in University Neighborhood of Jersey Park
 (ward D2) N5HST # 0906 - D2 pal, Jersey City, Hudson Co.
 Page 7 of 8 photo pages.




Site No. 0906 - D2 pal
 329 Palisade Ave.
 Jersey City, N.J.
 Photo Neg. No. 184/4
 Map No. 11
 (bat. 1908-1919)



Site No. 0906 - D2 pal
 351-353 Palisade Ave.
 Jersey City, N.J.
 Photo Neg. No. 185/16
 Map No. 12
 (# 351 bat. 1887-1896,
 # 353 bat. 1873-1887)

Palisade Avenue in Usavally Neighbourhood of Jersey Ave.
 (ward D2) LUSH SI # 0906-D2 pad, Jersey City, Hudson Co.
 Page 8 of 8 photo pages.

Site No. 0906-D2 pad
 357 Palisade Avenue
 Jersey City, N. J.
 Photo Neg. No. 185/15
 Map No. 13
 (bet. 1873 - 1887)



Waverly St.

Baldwin Ave.

Palisade Ave.

NJHSI # 0906

D_2 pros

Prospect Street

(water by neighborhood)

PROSPECT

Reservoir Ave.

Central Ave.

LIENAU PL.

PROSPECT

Reservoir Ave.

BOLTON JR.

Webster Ave.

NEW JERSEY OFFICE OF CULTURAL AND ENVIRONMENTAL SERVICES
HISTORIC PRESERVATION SECTION
DISTRICT/STREETSCAPE CONTINUATION SHEET

N.J. HISTORIC SITES INVENTORY

Date 3/85District/Streetscape Continuation Page # 1 Inventory # 0906-D 2 pro

MAP #	ADDRESS/LOCATION : PROPERTY NAME	DATE	Signifi- cance to D/S	Condition	USE	DESCRIPTION: Style, Ext. Wall Fabric, Fenestration, Form, Roof, Major Features, Alterations, Stories, etc.	NEGATIVE FILE #
1.	52 Prospect Street Block: 714 (Contact: 179/17)	Between 1887- 1896	P It. Brick Theme	F	R ²	Italianate Variant, 3 stories, 3 bays, brick, 1 of twin houses, rectangular plan with rear extension; 1 main entry. Stone, segmentally arched portal and window heads with rusticated voussoirs; rectangular windows with 1/1 sash; stone belt courses form lintels; bracketed cornice with modillions and panelled frieze. Metal awning intrudes upon portal head; all stonework is deteriorating.	Contact: 179/17
2.	56 Prospect Street Block: 714 (Contact: 179/15)	Between 1896- 1908	P It. Wood Theme	G/F	R ¹	Italianate Variant, 2 stories, frame, 1 main entry, rectangular plan. Wooden porch with dentils, plain frieze, and paired fluted columns with Ionic capitals set on brick piers; tripartite projecting bay extends height of building; rectangular windows with 1/1 sash and wooden enframements; bracketed cornice with dentils. Stone work on porch deteriorating.	Contact: 179/15
3.	60 Prospect Street Block: 714 (Contact: 179/14)	Between 1887- 1896	P It. Wood Theme	G	R ¹	Italianate Variant, 2 stories, frame, 1 main entry, rectangular plan with rear extension. Front porch with continuous bezant decorated band set on brick piers; rectangular windows with 1/1 sash; tripartite projecting bay extends height of building; bay capped by gable roof end with ornate scrollwork over end windows; bracketed cornice with modillions. Non-original porch; building has been resurfaced.	Contact: 179/14

NEW JERSEY OFFICE OF CULTURAL AND ENVIRONMENTAL SERVICES
HISTORIC PRESERVATION SECTION
DISTRICT/STREETSCAPE CONTINUATION SHEET

N.J. HISTORIC SITES INVENTORY

Date 3/85District/Streetscape Continuation Page # 2. Inventory # 0906-D2 pros

MAP #	ADDRESS/LOCATION : PROPERTY NAME	DATE	Signifi- cance to D/S	Condition	USE	DESCRIPTION: Style, Ext. Wall Fabric, Fenestration, Form, Roof, Major Features, Alterations, Stories, etc.	NEGATIVE FILE #
4.	63 Prospect Street Block: 709 $\frac{1}{2}$ (Contact: 179/13)	Between 1873- 1887	P Second Empire Theme	E	R ¹	Second Empire, 2 $\frac{1}{2}$ story with basement, 3 bays, brick, 1 main entry, rectangular plan with rear extension. Main entry with transom and cornice head; rectangular windows with 1/1 sash, stone lintels, and cornice heads; stone water table; patterned mansard roof; 2 dormers with 1/1 sash, round arched heads, and flared gable roof supported by ornate brackets set into mansard roof. Cornice below mansard roof has been covered with modern siding.	Contact: 179/13
5.	81 Prospect Street Block: 709 (Contact: 179/9)	Between 1908- 1919	P Geo. Revival Theme	G	R ²	Georgian Revival, 3 stories, 4 bays, brick, 1 main entry, rectangular plan. <u>Ground Story:</u> Small porch with decorated frieze carried on columns is set before main entry; double windows with stone lintels with rusticated voussoirs. <u>2nd-3rd Stories:</u> Windows with rusticated stone label lintels with keystones. All windows rectangular with 1/1 sash and stone sills; corner and center pilasters with ornate capitals; bracketed cornice with decorated frieze matching that of porch.	Contact: 179/9
6.	82 Prospect Street Block: 713 (Contact: 179/8)	Between 1887- 1896	P Second Empire Theme	E	R ¹	Second Empire, 2 $\frac{1}{2}$ stories, 3 bays, frame, 1 main entry, rectangular plan with rear extension. Continuous porch with turned balusters and columns; cornice window and portal heads; rectangular windows with wood enframingent; cornice with dentils topped by mansard roof; 2 dormers with segmentally arched heads set into roof.	Contact: 179/8

NEW JERSEY OFFICE OF CULTURAL AND ENVIRONMENTAL SERVICES
HISTORIC PRESERVATION SECTION
DISTRICT/STREETSCAPE CONTINUATION SHEET

N.J. HISTORIC SITES INVENTORY

Date 3/85


District/Streetscape Continuation Page # 3. Inventory # 0906-D2 pros

MAP #	ADDRESS/LOCATION : PROPERTY NAME	DATE	Signifi- cance to D/S	Condition	USE	DESCRIPTION: Style, Ext. Wall Fabric, Fenestration, Form, Roof, Major Features, Alterations, Stories, etc.	NEGATIVE FILE #
7.	124 Prospect Street Block: 710 (Contact: 207/21)	Between 1896- 1908	P Queen Anne Theme	G	R ¹	Queen Anne Vernacular, 2 stories, frame, 1 main entry, rectangular plan. Ornate porch carried on coupled columns set before main entry; rectangular windows with 1/1 sash; tripartite projecting bay topped by tent roof rises the height of the building; decorative shingling of facade. Main cornice and porch cornice have been covered with modern siding.	Contact: 207/21
8.	126 Prospect Street Block: 710 (Contact: 179/1)	Between 1887- 1896	P It. Wood Theme	E	R ²	Italianate Variant, 3 stories, frame, 1 main entry, rectangular plan. Main entry with panelled surround, transom, and over door supported by ornate brackets with pendants; rectangular windows with 1/1 sash and wood enframing; tripartite projecting bay extends height of building; cornice with decorative brackets.	Contact: 179/1
9.	139 Prospect Street Block: 708 (Contact: 179/3)	Between 1908- 1919	P It. Brick Theme	G	R ¹	Italianate Variant, 2 stories, brick, 1 main entry, rectangular plan with rear extension. Porch with bracketed cornice carried on brick piers set before main entry; rectangular windows with 1/1 sash and stone lintels and sills; curvilinear projecting bay rises height of building; bracketed cornice with swag decorated frieze.	Contact: 179/3


Site No. 0906-D2 pass
 52 Prospect Street
 Jersey City, N.J.
 Photo Neg. No. 179/14
 Map No. 1
 (bat. 1887-1896)



Site No. 0906-D2 pass
 56 Prospect Street
 Jersey City, N.J.
 Photo Neg. No. 179/15
 Map No. 2
 (bat. 1896-1908)



Prospect Street in Waverly Neighborhood Survey Area
(Ward D2) NJHSE #0906-D2 pros, Jersey City, Hudson Co.
Page 2 of 5 photo pages.




Site No. 0906-D2 pros
60 Prospect Street
Jersey City, N. J.
Photo Neg. No. 179/14
Map No. 3
(bet. 1881-1896)




Site No. 0906-D2 pros
63 Prospect Street
Jersey City, N. J.
Photo Neg. No. 179/13
Map No. 4
(bet. 1873-1887)


Prospect Street in Waverly Neighborhood of Survey Area
 (Used D2) NTHST #0906-D2 pros, Jersey City, Hudson Co.
 Page 3 of 5 photo pages.

Site No. 0906-D2 pros
 81 Prospect Street
 Jersey City, N.J.
 Photo Neg. No. 179/9
 Map No. 5
 (bar. 1908-1919)



Site No. 0906-D2 pros
 82 Prospect Street
 Jersey City, N.J.
 Photo Neg. No. 179/8
 Map No. 6
 (bar. 1887-1896)






Site No. 0906-D2 pros
 124 Prospect Street
 Jersey City, N.J.
 Photo Neg. No. 207/21
 Map No. 7
 (bet. 1896-1908)

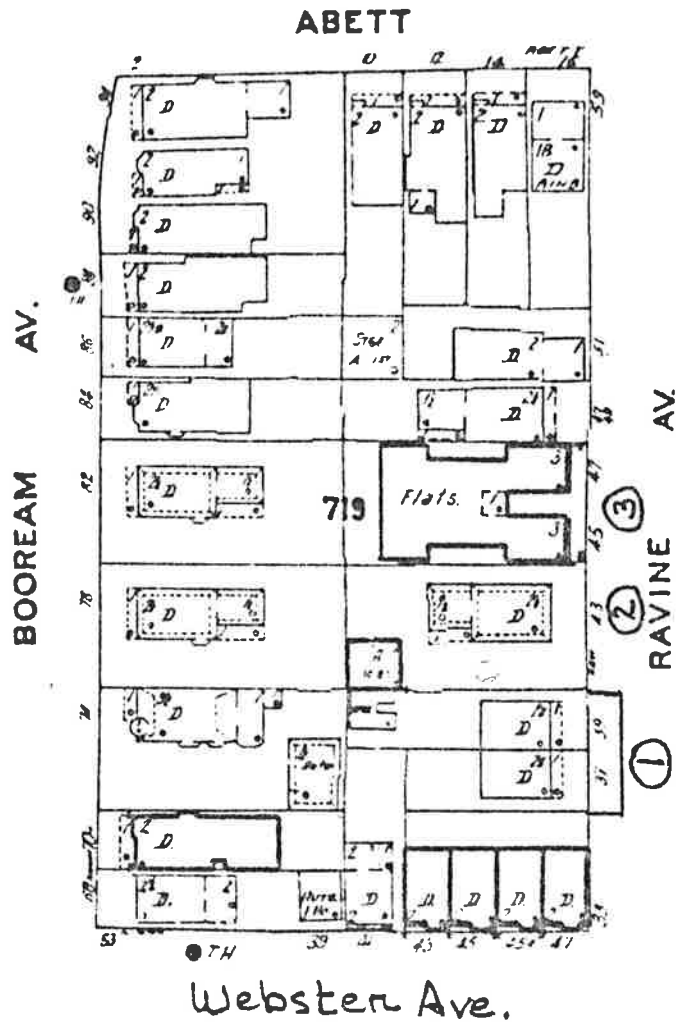


Site No. 0906-D2 pros
 126 Prospect Street
 Jersey City, N.J.
 Photo Neg. No. 179/1
 Map No. 8
 (bet. 1887-1896)

Prospect Street in Lowerly Neighborhood of Survey Area
(Ward 12) N5HST #0906 - D2 plan, Tenney City, Hudson Co.
Page 5 of 5 photo pages.



Site No. 0906 - D2 plan
139 Prospect Street
Tenney City, N.J.
Photo Neg. No. 179/3
Map No. 9
(bat. 1908-1919)



NJ HSI # 0906


D 2 Rav

Ravine Avenue


(Waverly Neighborhood)

MAP #	ADDRESS/LOCATION : PROPERTY NAME	DATE	Signifi- cance to D/S	Condition	USE	DESCRIPTION: Style, Ext. Wall Fabric, Fenestration, Form, Roof, Major Features, Alterations, Stories, etc.	NEGATIVE FILE #
1.	37-39 Ravine Avenue Block: 719 (contact: 184/13)	Before 1873	#37:Y #39:P It. Wood Theme	E	R ¹	Italianate, 2 story with basement twin houses, frame; each with 3 bays, 1 main entry, and rectangular plan; set back. #37: Although a front porch extends across the facade of both buildings, the portion belonging to #37 is both highly interesting and intact: a bracketed cornice is carried on panelled posts; between each post is a basket handle arch with a central pendant; railings with turned balusters run along the porch and down the stairs. The ground story also includes a main entry with transom and a replacement door and French windows with wood enframements. The 2nd story windows are rectangular with 1/1 sash and wood enframements. The residence terminates in a bracketed cornice with a panelled frieze. #39: The ground story has been altered: excluding 1 post and the cornice, the porch is not original; the entry area has been altered with replacement door; the windows have been shortened. The 2nd story and cornice match those of #37.	Contact: 184/13,14
2.	43 Ravine Avenue Block: 719 (Contact: 184/15)	Before 1873	P Second Empire Theme	F	R ¹	Second Empire, 2½ stories, 3 bays, frame, 1 main entrance, rectangular plan with rear extension, set back. Wooden porch before main entrance with panelled door and side lights; rectangular windows with 2/2 sash, cornice heads (removed on ground story), and wood enframements; cornice surmounted by mansard roof; 2 dormers set into roof. Building has been resurfaced. Property listed on 1873 map as belonging to Wm. H. Wood.	Contact: 184/15

MAP #	ADDRESS/LOCATION : PROPERTY NAME	DATE	Signifi- cance to D/S	Condition	USE	DESCRIPTION: Style, Ext. Wall Fabric, Fenestration, Form, Roof, Major Features, Alterations, Stories, etc.	NEGATIVE FILE #
3.	45-47 Ravine Avenue Block: 719 (Contact: 184/16)	Between 1908- 1919	P Apt. Theme	G/E	R ²	Decorated Brick, 3 story with basement, 5 bays, brick, multiple entrances, irregular rectangular plan with entrance court and side light well courts. Double windows topped by pediment in recessed entry area; tripartite window and single window to either side of entry area; windows with 9/1 sash; basement windows 6/1 sash; decorative brickwork panelling of facade; decorative brick work bands surmounted by brick parapet with blind arcade.	Contact: 184/16



Site No. 0906-D2 rav
43 Ravine Avenue
Jersey City, N.J.
Photo Neg. No. 184/15
Map No. 2
(before 1873)




Site No. 0906-D2 rav
37-39 Ravine Ave.
Jersey City, N.J.
Photo Neg. No. 184/13
Map No. 1
(before 1873)

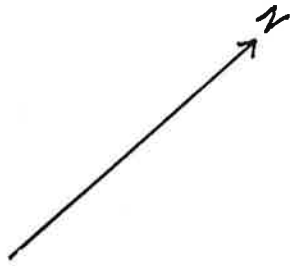
Ravine Avenue in Waverly Neighborhood of Survey Area
(Ward D2) N.J.H.S.I. #0906-D2 rav, Jersey City, Hudson Co.
Page 1 of 2 photo pages.

Ravine Avenue in Western Neighborhood of Survey Area
(Ward D2) LSH SI # 0906-D2 trav, Jersey City, Hudson Co.
Page 2 of 2 photo pages.

1



Site No. 0906-D2 trav
45-47 Ravine Ave.
Jersey City, N. J.
Photo Neg. No. 184/16
Map No. 3
(bet. 1908-1919)



Webster Ave.

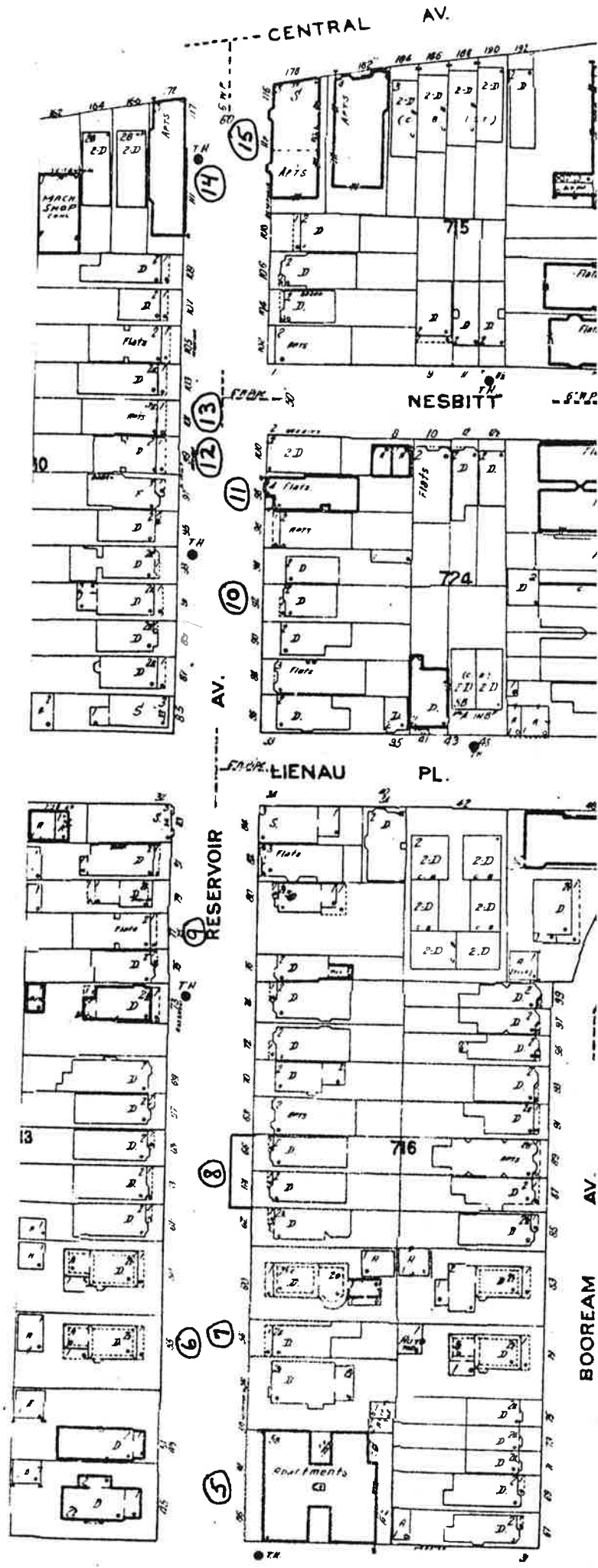
Prospect St.

RESERVOIR AV.

Boorem Ave.

Palisade Ave.

NJHSI # 0906
D2 res
Reservoir Avenue
(Waverly Neighborhood)



NEW JERSEY OFFICE OF CULTURAL AND ENVIRONMENTAL SERVICES
HISTORIC PRESERVATION SECTION
DISTRICT/STREETSCAPE CONTINUATION SHEET

HISTORIC DISTRICT

Date 5/85

District/Streetscape Continuation Page # 1. Inventory # 0906-D2 res

MAP #	ADDRESS/LOCATION : PROPERTY NAME	DATE	Signifi- cance to D/S	Condition	USE	DESCRIPTION: Style, Ext. Wall Fabric, Fenestration, Form, Roof, Major Features, Alterations, Stories, etc.	NEGATIVE FILE #
1.	9 Reservoir Avenue Block: 714 (Contact: 208/12)	Between 1896- 1908	P Queen Anne Theme	G	R ¹	Queen Anne Variant, 2½ stories, frame, 1 main entry, rectangular plan. Ornate wooden porch with decorated frieze, central pediment with sunburst in the tympanum, spindles along the frieze, turned posts with knobs and cut out fan-like brackets, and spindle-like balusters runs across ground story; main entry with transom; 2 story tripartite projecting bay topped by gable roof end; rectangular windows with 1/1 sash; ½ story window with round arched head; gable roof with end facing street. Modern metal railings along front steps.	Contact: 208/12
2.	14 Reservoir Avenue Block: 717 (Contact: 208/8)	Between 1887- 1896	P Queen Anne Theme	E	R ¹	Queen Anne Variant, 2 stories, frame, 1 main entry, rectangular plan. Porch with bracketed cornice and panelled posts set before entry; tripartite projecting bay topped by tent roof; rectangular windows with 1/1 sash; bracketed cornice surmounted by a panelled parapet. Building has been resurfaced.	Contact: 208/8
3.	20 Reservoir Avenue Block: 717 (Contact: 208/9)	Between 1873- 1887	P Second Empire Theme	E	R ²	Second Empire, 3 stories, 3 bays, brick, 1 main entry, irregular square plan. Gable roofed porch carried on columns prefaces main entry with fan light; projecting central pavilion extending above rest of house; paired windows with continuous corbel supported sills and highly ornate cornice heads; gable roofed dormers set into decoratively patterned mansard roof; 3rd story double window of projecting bay has scalloped head. Non-original brick extensions to either side of porch; cornice has been covered over with modern siding; 3rd story window of bay has probably been altered; ornamentation above 3rd story window of bay has been removed, leaving triangular ghost; projecting bay topped by modern siding.	Contact: 208/9,7

NEW JERSEY OFFICE OF CULTURAL AND ENVIRONMENTAL SERVICES
HISTORIC PRESERVATION SECTION
DISTRICT/STREETSCAPE CONTINUATION SHEET

N.J. HISTORIC SITES INVENTORY

Date 5/85

District/Streetscape Continuation Page # 2. Inventory # 0906-D2 res

MAP #	ADDRESS/LOCATION : PROPERTY NAME	DATE	Signifi- cance to D/S	Condition	USE	DESCRIPTION: Style, Ext. Wall Fabric, Fenestration, Form, Roof, Major Features, Alterations, Stories, etc.	NEGATIVE FILE #
4.	38-44 Reservoir Avenue (2 buildings) Block: 717 (Contact: 208/5)	Between 1896- 1908	P It. Brick Theme	G	R ²	#38-40: Italianate Variant, 2 stories, brick, rectangular plan. Rectangular windows with 1/1 sash, stone lintels and sills; porch before main entry; 4 bay projecting bay rises height of building; bracketed cornice. Matches 22 Webster Avenue (See Webster Ave., Map No. 3). #42-44: Italianate Variant, 2 stories, brick, 2 main entries, rectangular plan. Porch carried on columns set before each entry; rectangular windows with 1/1 sash, stone lintels and sills; tripartite 2nd story oriel; bracketed cornice.	Contact: 208/5,1
5.	52 Reservoir Avenue (46-48 on Sanborn) Block: 716 (Contact: 209/20)	between 1919- 1928	P Apt. Theme	E	R ²	Decorated Brick, 5 stories with basement, 10 bays, brick, 1 main entry, rectangular plan with side light well courts. Main entry with large stone surround; rectangular windows with 3/1 sash and stone sills; double windows at end bays of building; at top of building, horseshoe arch motif created by stone trim; building terminates in stone finials and stone topped turrets. Named "Reservoir Gardens" on 1928 map.	Contact: 209/20
6.	55 Reservoir Avenue Block: 713 (Contact: 209/17,19)	Before 1873	P Second Empire Theme	E	R ¹	Second Empire, 2½ stories, 3 bays, frame, 1 main entry, rectangular plan with rear extension. Ground Story: Original wooden porch with brackets, dentils, bracketed posts, and turned balustrade extends across ground story; main entry with transom and wood architrave surround; tall rectangular windows with 2/2 sash. 2nd story: Rectangular windows with 1/1 sash; dormers with segmentally arched heads set into patterned mansard roof. Property listed on 1873 map as belonging to Wm. H. Wood. Building has been resurfaced.	Contact: 209/17,19

NEW JERSEY OFFICE OF CULTURAL AND ENVIRONMENTAL SERVICES
HISTORIC PRESERVATION SECTION
DISTRICT/STREETSCAPE CONTINUATION SHEET

N.J. HISTORIC SITE # 000000

5/8

District/Streetscape Continuation Page # 3. Inventory # 0906-D2 res

MAP #	ADDRESS/LOCATION : PROPERTY NAME	DATE	Signifi- cance to D/S	Condition	USE	DESCRIPTION: Style, Ext. Wall Fabric, Foundation, Form, Roof, Major Features, Alterations, Stories, etc.	NEGATIVE FILE #
7.	56 Reservoir Avenue Block: 716 (Contact: 209/18)	Between 1873- 1887	P It. Wood Theme	E	R ¹	Italianate, 2 stories with basement, 3 bays, frame, 1 main entry, rectangular plan with rear extension. Wooden porch extends across ground story; main entry with transom and wood surround; rectangular windows with 1/1 sash; pent roof with cornice with ornate brackets, fluted frieze, and central pediment. Porch, and probably house, have been resurfaced.	Contact: 209/18
8.	64-66 Reservoir Avenue Block: 716 (Contact: 209/15)	Between 1896- 1908	P It. Wood Theme	E	R ¹	2 matching Italianate Variant residences, 2 stories, frame, each with 1 main entry and rectangular plan. Gable roofed front porch with relief decoration in the tympanum, turned posts with knobs, spindles along the side friezes, and spindle-like balusters set before each entry; rectangular windows with 1/1 sash and wood enframements; tripartite projecting bay extends height of each building; buildings terminate in bracketed pent roofs with decorated friezes; #64 retains top cornice of roof over projecting bay; projecting bay of #66 has been altered; railings along front stairs of #66 have been replaced with modern pipe railings.	Contact: 209/15,16
9.	77 Reservoir Avenue Block: 713 (Contact: 209/13)	Between 1887- 1896	P It. Wood Theme	G	R ²	Italianate, 2 stories, frame, 1 main entry, rectangular plan. Old wooden porch with bracketed cornice, spindles along frieze in front of entry, turned posts with knobs, and spindle-like balusters and railings runs across ground story; old panelled entry door with transom; rectangular windows with 1/1 sash, wood sills and cornice heads; bracketed cornice with modillions and panelled frieze; facade covered with fish scale shingles.	Contact: 209/13


MAP #	ADDRESS/LOCATION : PROPERTY NAME	DATE	Signifi- cance to D/S	Condition	USE	DESCRIPTION: Style, Ext. Wall Fabric, Fenestration, Form, Roof, Major Features, Alterations, Stories, etc.	NEGATIVE FILE #
10.	92 Reservoir Avenue Block: 724 (Contact: 209/9)	Between 1887- 1896	P It. Wood Theme	F	R ¹	Italianate Variant, 2 stories, frame, 1 main entry, rectangular plan. Wooden porch with turned posts with knobs and spindle-like balusters set before main entry; tripartite projecting bay rises height of building; decorated frieze below pent roof at top of ground story of bay; rectangular windows with 1/1 sash; bracketed cornice with modillions. Building has been resurfaced; step area leading to porch is modern.	Contact: 209/9
11.	98 Reservoir Avenue Block: 724 (Contact: 209/8)	between 1908- 1919	P It. Brick Theme	G/F	R ²	Italianate Variant, 4 stories, brick, 1 main entry, irregular rectangular plan. Main entry topped by decorative metal hood; tripartite projecting bay rises height of building; rectangular windows with 1/1 sash, stone sills and lintels; brickwork panels below 3rd and 4th story windows; stone water table; bracketed cornice.	Contact: 209/8
12.	99 Reservoir Avenue Block: 710 (Contact: 209/6)	Between 1887- 1896	P It. Wood Theme	G/E	R ¹	Italianate, 2 stories, 3 bays, frame, 1 main entry, rectangular plan. Porch with bracketed cornice extends across ground story; rectangular windows with 1/1 sash; bracketed cornice with modillions and a frieze with decorative panelling. Building has been resurfaced; original porch supports and railings have been replaced with modern metal ones; window trim has been removed.	Contact: 209/6
13.	101 Reservoir Avenue Block: 710 (Contact: 209/5)	Between 1887- 1896	P It. Wood Theme	E	R ²	Italianate, 2 stories with basement, frame, 1 main entry, rectangular plan. Old ornate wooden porch with bracketed cornice, central pediment with sunburst in the tympanum, spindles along the frieze, turned posts with knobs, and spindle-like balusters and railings runs across ground story; rectangular windows with 1/1 sash; bracketed cornice with dentils, panelled frieze, and peculiar central rectangular bracketed area. Building has been resurfaced and trim removed.	Contact: 209/5

MAP #	ADDRESS/LOCATION : PROPERTY NAME	DATE	Signifi- cance to D/S	Condition	USE	DESCRIPTION: Style, Ext. Wall Fabric, Fenestration, Form, Roof, Major Features, Alterations, Stories, etc.	NEGATIVE FILE #
14.	111 Reservoir Avenue Block: 710 (Contact: 209/4)	Between 1908- 1919	P Ren. Revival Theme	G/F	R2	Renaissance Revival, 3 stories, 11 bays, brick, 1 main entry, rectangular plan. Main entry with stone head; rectangular windows with 1/1 sash, stone lintels and sills; brick belt course effect; brick quoins at corners of building; stone water table; bracketed cornice.	Contact: 209/4
15.	112-116 Reservoir Avenue Block: 715 (Contact: 209/2)	Between 1896- 1908	P Geo. Revival Theme	G/E C/R	R2	Georgian Revival Variant, 3 stories, brick, multiple entries, rectangular plan. Bar occupies portion of ground story; main entry with stone head; 2 tripartite projecting bays rise height of building; rectangular windows with 1/1 sash, stone lintels and sills; bracketed cornice.	Contact: 209/2

Site No. 0906-D2 neo
 9 Reservoir Avenue
 Jersey City, N.J.
 Photo Neg. No. 208/12
 Map No. 1
 (bat. 1896-1908)




Site No. 0906-D2 ms
 14 Reservoir Ave.
 Jersey City, N.J.
 Photo Neg. No. 208/8
 Map No. 2
 (bat. 1887-1896)




Reservoir Avenue in Waverly Neighborhood of Survey Area
(Ward D2) N5H5I #0906-D2 ne, Jewey City, Hudson Co.

Page 2 of 9 photo pages.

Site No. 0906-D2 ne
20 Reservoir Avenue
Jewey City, N.J.
Photo Neg. No. 208/9
Map No. 3
(alt. 1873-1887)




Site No. 0906-D2 ne
38-44 Reservoir Ave.
Jewey City, N.J.
Photo Neg. No. 208/s
Map No. 4
(alt. 1896-1908)




Reservoir Avenue in Waverly Neighborhood of Survey Area
(Ward D2) NTHSI # 0906-D2 neo, Jersey City, Hudson Co.
Page 3 of 9 photo pages.

Site No. 0906-D2 neo
52 Reservoir Avenue
Jersey City, N.J.
Photo Neg. No. 209/20
Map No. 5
(Oct. 1919-1928)



Reservoir Avenue in Waverly Neighborhood of Survey Area
 (Ward D2) NTH SI # 0906-D2 res, Jersey City, Hudson Co.
 Page 4 of 9 photo pages.




Site No. 0906-D2 res
 55 Reservoir Ave.
 Jersey City, N.J.
 Photo Neg. No. 209/17
 Map No. 6
 (before 1873)


55 Reservoir Avenue (Detail)
 Photo Neg. No. 209/19




Site No. 0906-D2 neo
 56 Reservoir Ave.
 Jersey City, N.J.
 Photo Neg. No. 209/18
 Map No. 7
 (bet. 1873-1887)




Site No. 0906-D2 neo
 64-66 Reservoir Ave.
 Jersey City, N.J.
 Photo Neg. No. 209/15
 Map No. 8
 (bet. 1896-1908)




Site No. 0906-D2 nee
 77 Reservoir Avenue
 Survey City, N.J.
 Photo Neg. No. 209/13
 Map No. 9
 (bet. 1887-1896)




Site No. 0906-D2 nee
 92 Reservoir Avenue
 Survey City, N.J.
 Photo Neg. No. 209/9
 Map No. 10
 (bet. 1887-1896)




Site No. 0906-D2 ne
 98 Reservoir Avenue
 Jersey City, N.J.
 Photo Neg. No. 209/8
 Map No. 11
 (bet. 1908-1919)




Site No. 0906-D2 ne
 99 Reservoir Avenue
 Jersey City, N.J.
 Photo Neg. No. 209/6
 Map No. 12
 (bet. 1887-1896)



Site No. 0906-D2.00
 101 Reservoir Avenue
 Jersey City, N.J.
 Photo Neg. No. 209/5
 Map No. 13
 (bet. 1887-1896)




Site No. 0906-D2.00
 111 Reservoir Avenue
 Jersey City, N.J.
 Photo Neg. No. 209/4
 Map No. 14
 (bet. 1908-1919)



Reservoir Avenue in Waverly Neighbohood of Survey Area
 (Land D2) N.J. HST # 0906-D2 res, Tenney City, Hudson Co.
 Page 9 of 9 photo pages.

Site No. 0906-D2 res
 112-116 Reservoir Ave.
 Tenney City, N.J.
 Photo Neg. No. 209 1/2
 Map No. 15
 (bet. 1896-1908)

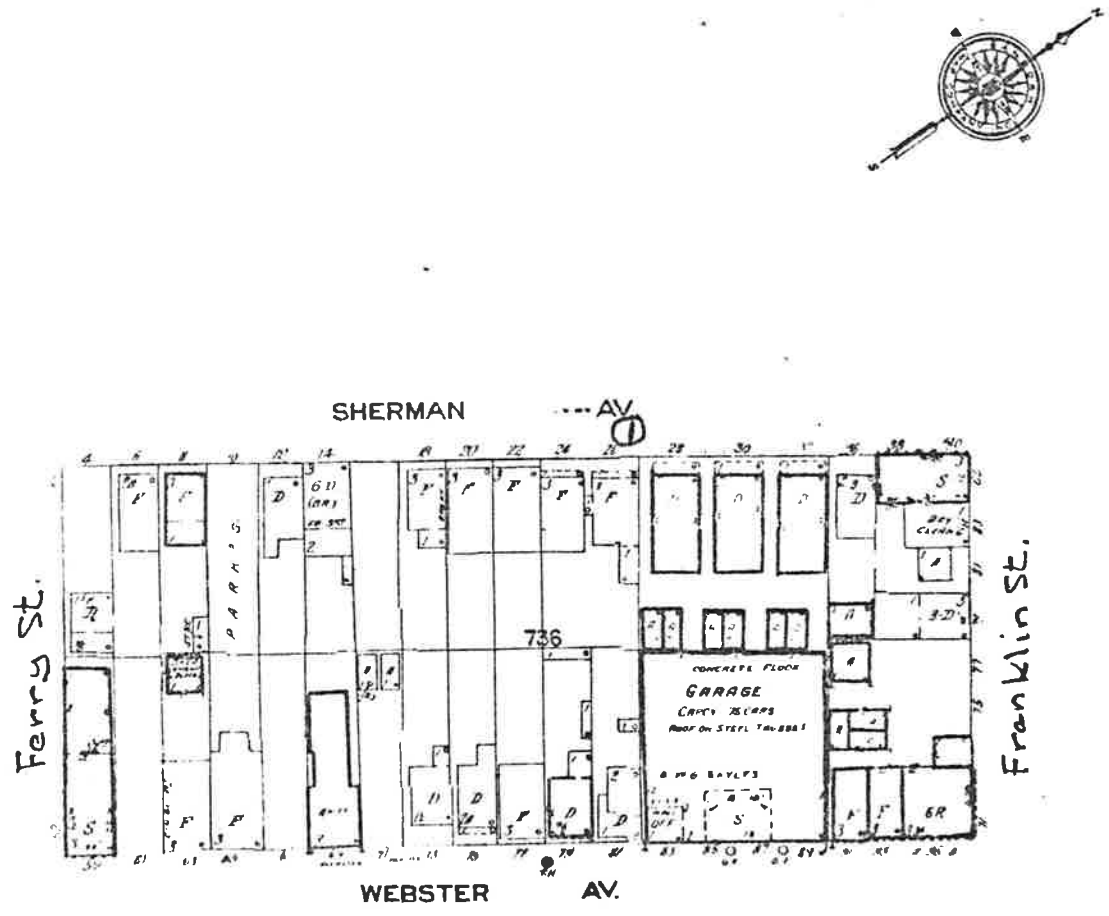


(Waverly Neighborhood)

Sherman Avenue

D 2 Sher

UJHSI # 0906



NEW JERSEY OFFICE OF CULTURAL AND ENVIRONMENTAL SERVICES
HISTORIC PRESERVATION SECTION
DISTRICT/STREETSCAPE CONTINUATION SHEET


N.J. HISTORIC SITES INVENTORY

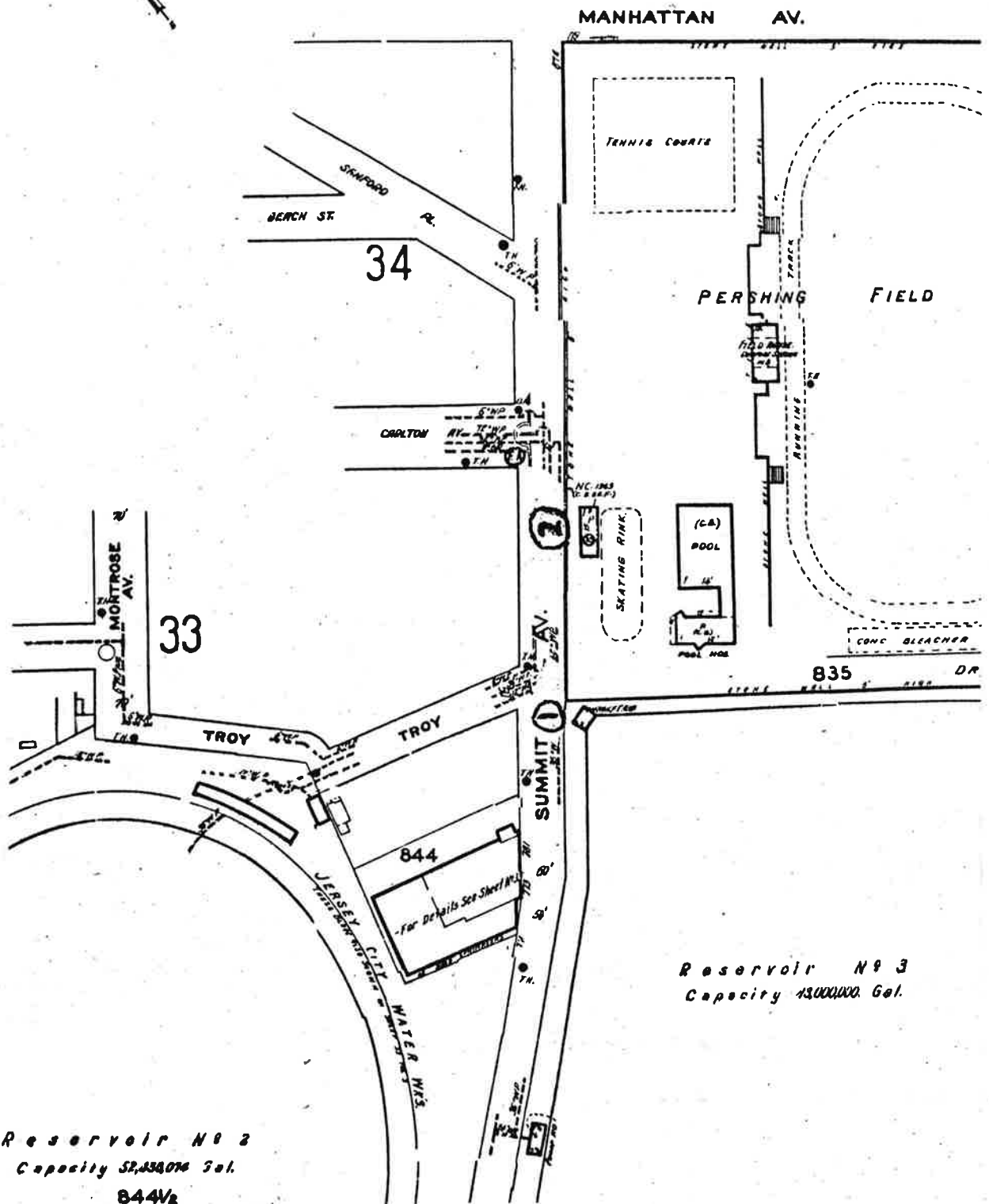
Date 3/85District/Streetscape Continuation Page # 1. Inventory # 0906-D2 sher

MAP #	ADDRESS/LOCATION : PROPERTY NAME	DATE	Signifi- cance to D/S	Condition	USE	DESCRIPTION: Style, Ext. Wall Fabric, Fenestration, Form, Roof, Major Features, Alterations, Stories, etc.	NEGATIVE FILE #
1.	26 Sherman Avenue Block: 736 (Contact: 184/18)	Before 1873	P It. Wood Theme	E	R2	Italianate, 3 stories, 3 bays, frame, 1 main entry, rectangular plan with rear and side extensions. Front porch carried on columns; main entry with multi-paned door, sidelights, and transom; rectangular windows with 2/2 sash and broad wooden enframements and cornice window heads; cornice with ornate brackets and modillions and a panelled frieze. Modern concrete steps lead to front porch.	Contact: 184/18

Sherman Avenue in Waverly Neighborhood of Survey Area
(Ward D2) NTHSI # 0906 - D2 Sher, Waverly City, Hudson Co.
Page 1 of 1 photo pages.

Site No. 0906 - D2 Sher
26 Sherman Avenue
Waverly City, N.Y.
Photo Neg. No. 184/18
Map No. 1
(before 1873)





NJHSEI #0906
D2 sum
Summit Avenue
(Waverly Neighborhood)


NEW JERSEY OFFICE OF CULTURAL AND ENVIRONMENTAL SERVICES
HISTORIC PRESERVATION SECTION
DISTRICT/STREETSCAPE CONTINUATION SHEET

MAP #	ADDRESS/LOCATION : PROPERTY NAME	DATE	Signifi- cance to D/S	Condition	USE	DESCRIPTION: Style, Ext, Wall Fabric, Fenestration, Form, Roof, Major Features, Alterations, Stories, etc.	NEGATIVE FILE #
1.	Entrance to Reservoir #3 Summit Avenue at Troy Street Block: 835 (Contact: 188/17)	Between 1896- 1908	P Engin- eering Theme	G	O	Romanesque Revival, 1 story, 5 bays, brick, rectang- ular plan. Windows with round arched heads, 1/1 sash, stone sills, and stone Gibbs surround; stone quoins at corners of building; hipped roof.	Contact: 188/17
2.	Arch from Old Armory Summit Avenue at Carlton Avenue Block: 835 (Contact: 188/19)	Between 1887- 1896	P Park Theme	F	O	Romanesque Revival stone arch. Large central round compound arch flanked by turrets with apertures with round arched heads. Originally the frontis- piece of the 4th Regiment Armory at Bergen Avenue and Mercer Street. The Armory has been demolished, and the arch was moved to its present location in Pershing Field in 1969.	Contact: 188/19

Summit Avenue in Waverly Neighborhood of Survey Area
(Ward D2) NTHSI # 0906-D2 sum, Jersey City, Hudson Co.

Page 1 of 2 photo pages.


Site No. 0906-D2 sum
Enhance to Reversion
#3
Summit Ave. at Ingot
Jersey City, N.J.
Photo Neg. No. 188/17
Map No. 1
(pat. 1896-1908)



Summit Avenue in Waverly Neighborhood of Survey Area
 (Ward D2) NJHSI #0906-D2 sum, Jersey City, Hudson Co.
 Page 2 of 2 photo pages.



Site No. 0906-D2 sum
 Arch from old
 Armory
 Summit Ave. at Carlton
 Ave.
 Jersey City, N.J.
 Photo Neg. No. 188/10
 Map No. 2
 (bet. 1887-1896)

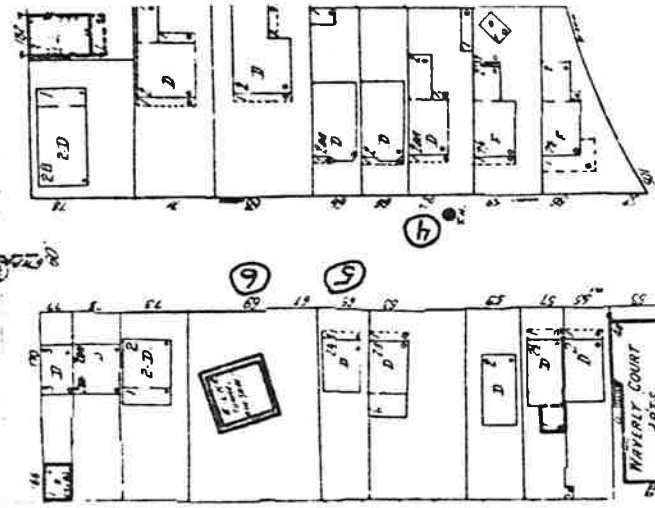


4th Regiment Armory
 Bergen Avenue and
 Mercer Street
 Jersey City, N.J.
 (bet. 1887-1896)
 From a postcard
 c. 1905

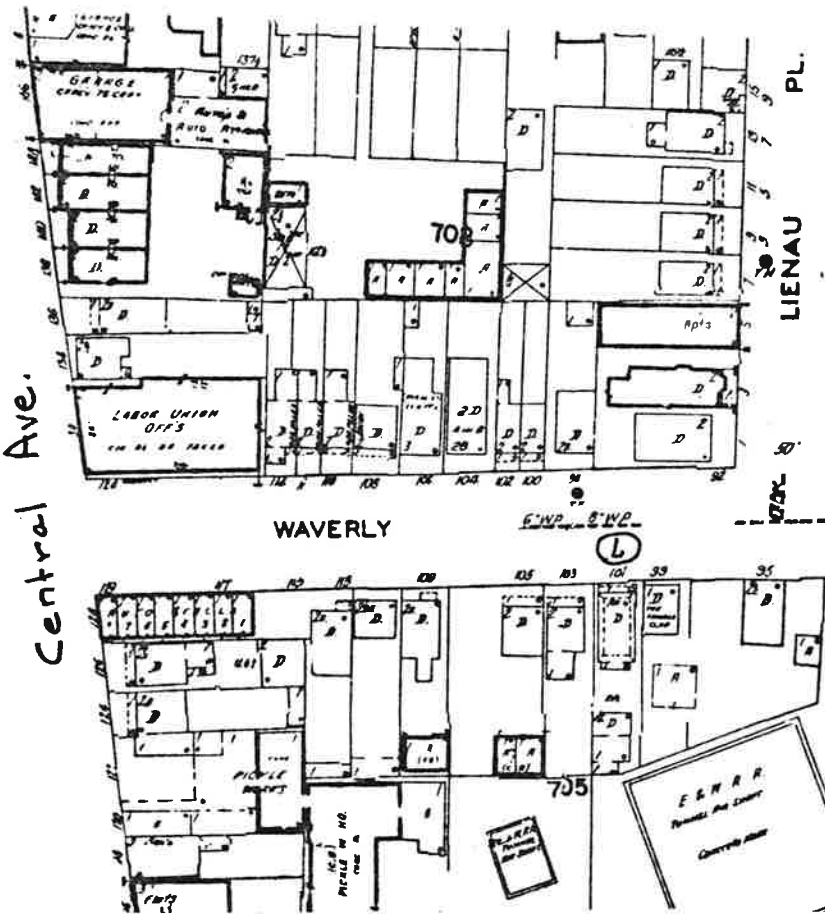
4th Regiment Armory, Jersey City, N.J.

1292

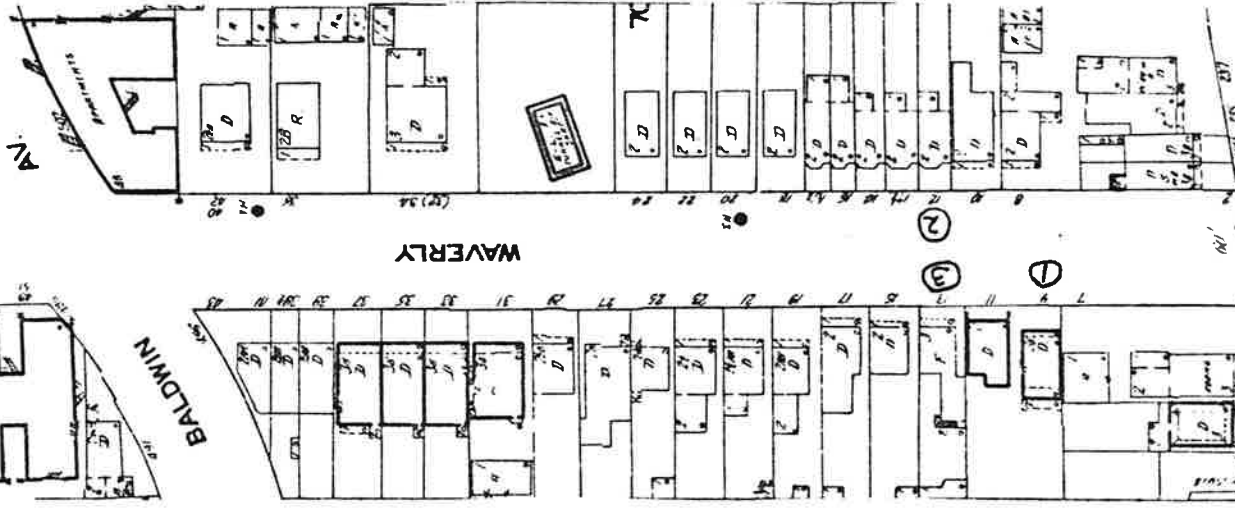
OAKLAND
--- AV.



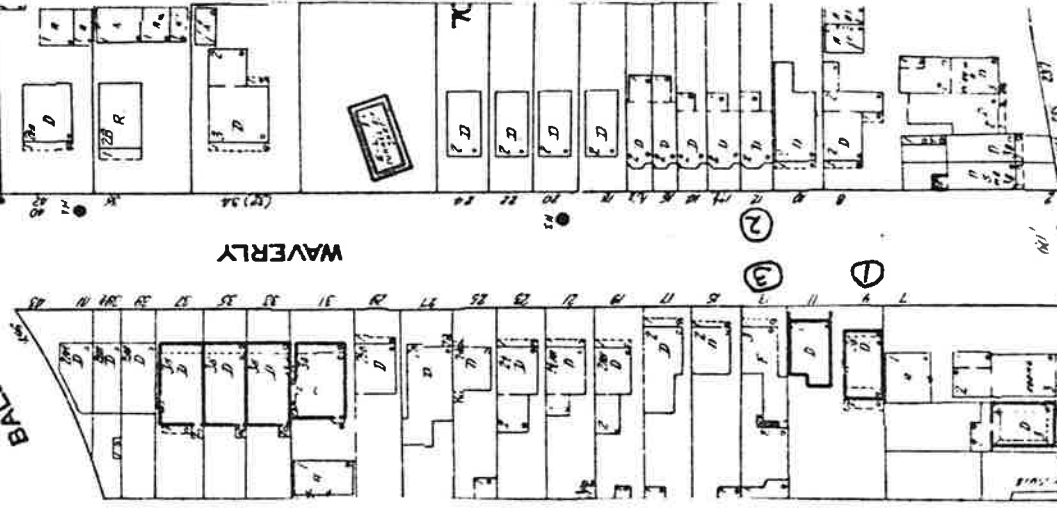
Central Ave.



WAVERLY



WAVERLY



NJHST #0906

Dz wa
Waverly Street
(Waverly Neighborhood)

PALISADE
--- AV.

NEW JERSEY OFFICE OF CULTURAL AND ENVIRONMENTAL SERVICES
 HISTORIC PRESERVATION SECTION
 DISTRICT/STREETSCAPE CONTINUATION SHEET

N.J. HISTORIC SITES INVENTORY

Date 3/85

District/Streetscape Continuation Page # 1. Inventory # 0906-D2 wa

MAP #	ADDRESS/LOCATION : PROPERTY NAME	DATE	Signifi- cance to D/S	Condition	USE	DESCRIPTION: Style, Ext. Wall Fabric, Fenestration, Form, Roof, Major Features, Alterations, Stories, etc.	NEGATIVE FILE #
1.	9 Waverly Street Block: 706 $\frac{1}{2}$ (Contact: 181/5)	Between 1873- 1887	P Second Empire Theme	G	R ¹	Second Empire, 3 stories with basement, 3 bays, brick, 1 main entry, rectangular plan, set back. Stone cornice window and portal heads; rectangular windows with stone sills and 1/1 sash on all stories except parlor floor, which has 3 lights; stone water table; bracketed cornice with modillions and panelled frieze surmounted by mansard roof; 2 dormers with segmentally arched heads set into roof. Modern stoop and railings.	Contact: 181/5
2.	12 Waverly Street Block: 709 $\frac{1}{2}$ (Contact: 181/6)	Between 1873- 1887	P It. Wood Theme	E	R ¹	Italianate, 2 stories, 3 bays, frame, 1 main entry, rectangular plan with rear extension, set back. stoop before main entry; entry with transom and small over door; tripartite projecting bay on ground story; 2nd story windows with wooden enframements and cornice heads; all windows with 1/1 sash; bracketed cornice with modillions and panelled frieze. Projecting bay and over door probably not original.	Contact: 181/6
3.	13 Waverly Street Block: 706 $\frac{1}{2}$ (Contact: 181/7)	c.1880	P It. Wood Theme	G/F	R ²	Italianate, 3 stories, 3 bays, frame, 1 main entry, plan comprised of 2 connecting rectangles, set back. Porch with wooden posts carried on brick piers runs across facade; main entry with panelled door (probably original), transom, and wooden enframements; rectangular windows with 3/1 sash and architrave window frames; tripartite projecting bay on 3rd story; bracketed cornice. Brick piers and lower part of porch not original; building has been resurfaced.	Contact: 181/7

NEW JERSEY OFFICE OF CULTURAL AND ENVIRONMENTAL SERVICES
HISTORIC RESERVATION SECTION
DISTRICT/STREETSCAPE CONTINUATION SHEET

N.J. HISTORIC SITES INVENTORY

Date 3/85

District/Streetscape Continuation Page # 2. Inventory # 0906-D2 wa

MAP #	ADDRESS/LOCATION : PROPERTY NAME	DATE	Signifi- cance to D/S	Condition	USE	DESCRIPTION: Style, Ext. Wall Fabric, Fenestration, Form, Roof, Major Features, Alterations, Stories, etc.	NEGATIVE FILE #
4.	62 Waverly Street Block: 709 (Contact: 181/12)	Before 1873	P It. Wood Theme	G/E	R ¹	Italianate, 2 stories, 3 bays, frame, rectangular plan with rear extension, set back. Single main entry with transom and wooden enframingent; rectangular windows with 1/1 sash, cornice window heads, and wooden enframingents; bracketed cornice with panelled frieze; gable roof with slight elevation. Modern front porch extends across facade. Listed on the 1873 Map and in the 1872-73 Directory as the home of W.A. Maze/Mazer, a butcher.	Contact: 181/12
5.	65 Waverly Street Block: 706 (Contact: 181/13)	Before 1873	P It. Wood Theme	E	R ¹	Italianate, 2½ stories, 3 bays, frame, rectangular plan, set back. Single main entry with transom, cornice head, and wood enframingent; rectangular windows with 2/2 sash, cornice heads, and wood enframingents; ½ story window with transom, 1/1 sash, and round arched head; bracketed cornice with plain frieze; gable roof with end facing street. Modern porch extends across facade; modern front door. Listed on the 1873 Map and in 1872-73 Directory as home of James DeGrodtt, a machinist.	Contact: 181/13
6.	69 Waverly Street Erie-Lackawanna R.R. Tunnel air shaft Block: 706 (Contact: 181/14)	Between 1873- 1887	Y Part of tunnel Theme	G/F	O	Romanesque Revival air shaft, 4 bays by 5, brick, rectangular plan. Bricked-in apertures with stone sills and round arched brick heads with brick key stone; brick corbel table surmounted by small, continuous cornice.	Contact: 181/14

NEW JERSEY OFFICE OF CULTURAL AND ENVIRONMENTAL SERVICES
 HISTORIC PRESERVATION SECTION
 DISTRICT/STREETSCAPE CONTINUATION SHEET


N.J. HISTORIC SITES INVENTORY

Date _____

District/Streetscape Continuation Page # 3. Inventory # 0906-D2 wa

MAP #	ADDRESS/LOCATION : PROPERTY NAME	DATE	Signifi- cance to D/S	Condition	USE	DESCRIPTION: Style, Ext. Wall Fabric, Fenestration, Form, Roof, Major Features, Alterations, Stories, etc.	NEGATIVE FILE #
7.	101 Waverly Street Block: 705 (Contact: 207/15)	Between 1873- 1887	P Second Empire Theme.	E	R ¹	Second Empire, 2 stories with basement, 2 bays, frame, rectangular plan with rear extension. Single main entry prefaced by bracketed porch carried on posts; double windows with pediment on ground story; continuous bracketed cornice with modillions surmounted by mansard roof topped by continuous bracketed cornice; a single and a double windowed dormer, both with pediments supported by ornate brackets, are set into the mansard roof. Stoop area is not original. All windows with 1/1 sash.	Contact: 207/15,14

Site No. 0906-D2 wa
 9 Locality Street
 Jersey City, N.J.
 Photo Neg. No. 181/5
 Map No. 4
 (bat. 1813-1887)



Site No. 0906-D2 wa
 12 Locality Street
 Jersey City, N.J.
 Photo Neg. No. 181/6
 Map No. 2
 (bat. 1813-1887)




Waverly Street in Waverly Neighbourhood of Survey Area
(Ward D2) JTHSI # 0906-D2 wa, Jersey City, Hudson Co.
Page 2 of 4 photo pages.

Site No. 0906-D2 wa
13 Waverly Street
Jersey City, N.J.
Photo Neg. No. 181/7
Map No. 3
(c. 1880)




Site No. 0906-D2 wa
62 Waverly Street
Jersey City, N.J.
Photo Neg. No. 181/12
Map No. 4
(before 1893)



Site No. 0906-D2 wa
 65 Waverly Street
 Jersey City, N.J.
 Photo Neg. No. 181/13
 Map No. 5
 (before 1873)



Site No. 0906-D2 wa
 69 Waverly Street
 Erie-Lackawanna
 R.R. tunnel and shaft
 Jersey City, N.J.
 Photo Neg. No. 181/14
 Map No. 6
 (before 1873 - 1887)

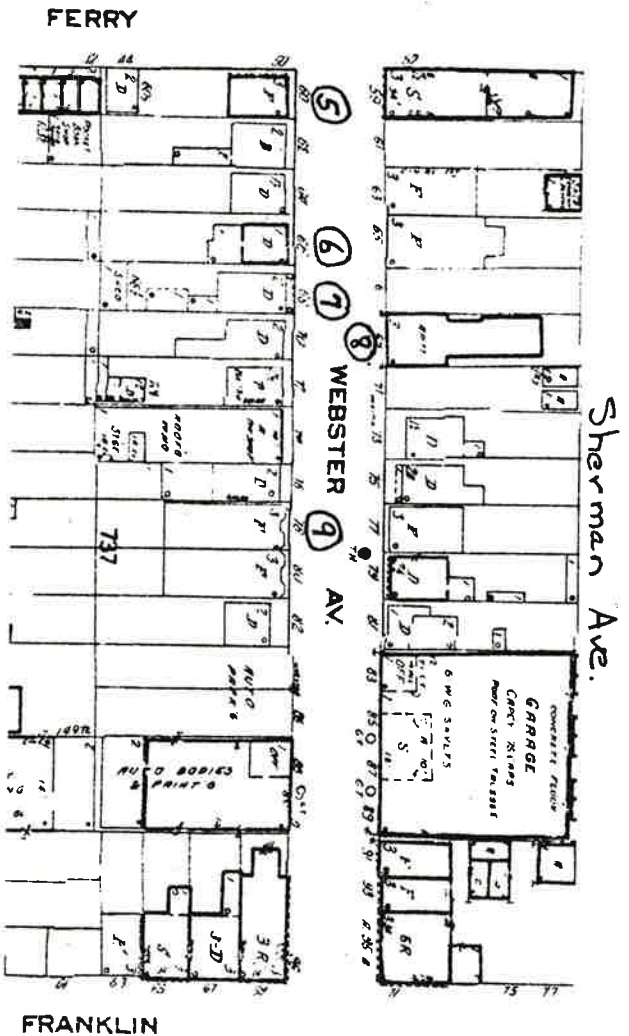
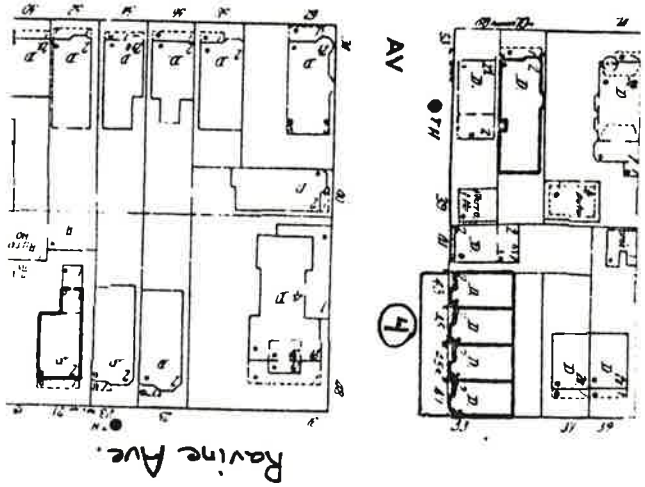
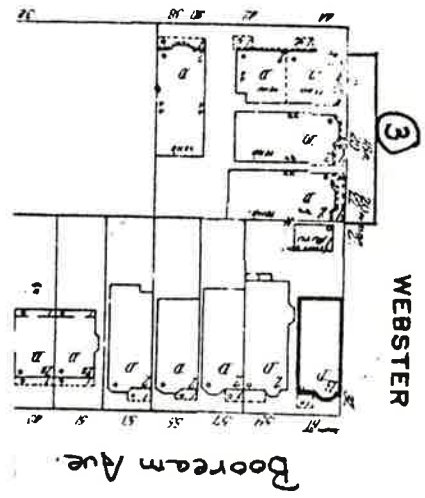
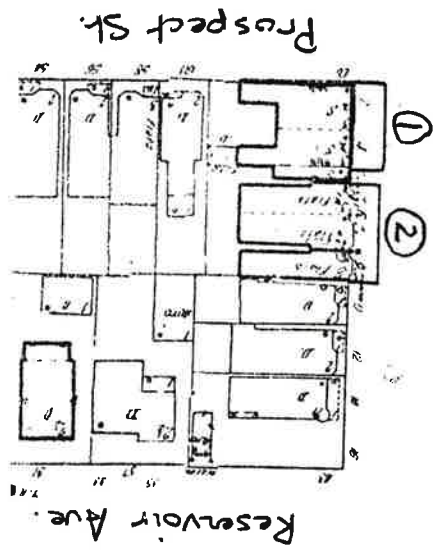


Waverly Street in Waverly Neighborhood of Survey Area
(Ward D2) NJHSE #0906-D2 wa, Jersey City, Hudson Co.
Page 4 of 4 photo pages.




Site No. 0906-D2 wa
101 Waverly Street
Jersey City, N. J.
Photo Neg. No. 207/
15
Map No. 7
(bet. 1873-1887)

NJSHSI # 0906
 D2 web
 Webster Avenue
 (waverly Neighborhood)



New York Ave.



NEW JERSEY OFFICE OF CULTURAL AND ENVIRONMENTAL SERVICES
HISTORIC PRESERVATION SECTION
DISTRICT/STREETSCAPE CONTINUATION SHEET

N.J. HISTORIC SITES INVENTORY

Date 5/85

District/Streetscape Continuation Page # 1. Inventory # 0906-D2 web

MAP #	ADDRESS/LOCATION : PROPERTY NAME	DATE	Signifi- cance to D/S	Condition	USE	DESCRIPTION: Style, Ext. Wall Fabric, Fenestration, Form, Roof, Major Features, Alterations, Stories, etc.	NEGATIVE FILE #
1.	2-4 Webster Avenue Block: 714 (Contact: 179/12)	between 1896- 1908	P It. Brick Theme	G	C/R	Italianate Variant, 3 stories, brick, multiple entries, rectangular plan with rear extensions. Bracketed cornice (partially covered over with modern siding) runs across facade above ground story; 2nd-3rd Stories: Curvilinear tripartite projecting bay to either side of central single windows with stone sills and cornice heads; all windows rectangular with 1/1 sash; windows of bays with continuous cornice heads and continuous sills; geometric panelling below windows of bays; brick pilasters with stone bases and Ionic capitals to each side of and between single windows and at corners of building; continuous bracketed cornice with modillions and frieze decorated with recessed squares.	Contact: 179/12, 208/3
2.	6-8 Webster Avenue Block: 714 (Contact: 208/2)	Between 1908- 1919	P It. Brick Theme	E	R2	Italianate Variant, 3 stories, brick, rectangular plan. #6: Main entry with stone surround and console keystone; 2 tripartite projecting bays extend height of building; panels beneath windows of bays; central double window with continuous stone sill and segmentally arched label head with keystone on each floor above entry; all windows rectangular with 1/1 sash; bracketed cornice with modillions and panelled frieze. #8: Continues facade of #6 and matches its right hand half.	Contact: 208/2

NEW JERSEY OFFICE OF CULTURAL AND ENVIRONMENTAL SERVICES
 HISTORIC PRESERVATION SECTION
 DISTRICT/STREETSCAPE CONTINUATION SHEET

N.J. HISTORIC SITES INVENTORY


Date 5/85

District/Streetscape Continuation Page # 2. Inventory # 0906-D2 web


MAP #	ADDRESS/LOCATION : PROPERTY NAME	DATE	Signifi- cance to D/S	Condition	USE	DESCRIPTION: Style, Ext. Wall Fabric, Fenestration, Form, Roof, Major Features, Alterations, Stories, etc.	NEGATIVE FILE #
3.	18-22 Webster Avenue Block: 717 (Contact: 208/1)	Between 1896- 1908	P It. Brick Theme	G	R ¹	#18: Main facade at 42-44 Reservoir Avenue (See Reservoir Avenue, Map #4). #20: Italianate Variant, 2 stories, brick, 1 main entry, rectangular plan. Rectangular windows with 1/1 sash, stone lintels and sills. Main cornice and porch cornice covered with modern siding. #22: Italianate Variant, 2 stories, brick, rectangular plan. Porch before main entry; rectang- ular windows with 1/1 sash, stone lintels and sills, 4 bay projecting bay; bracketed cornice. Matches 38-40 Reservoir Avenue (See Reservoir Ave., Map #4).	Contact: 208/1,5
4.	43-47 Webster Avenue Block: 719 (Contact: 184/12)	Between 1908- 1919	P It. Brick Theme	G	R ¹	4 Italianate Variant rowhouses, 2 stories, brick, each with 1 main entry and rectangular plan. Tripartite projecting bay rises the height of each building; rectangular windows with 1/1 sash, stone lintels and sills; bracketed cornices.	Contact: 184/12
5.	60 Webster Avenue Block: 737 (Contact: 183/19)	Before 1873	P It. Brick Theme	E	R ²	Italianate, 3 stories, 3 bays, brick, 1 main entry, rectangular plan. Rectangular windows with 1/1 sash, stone lintels and sills; cornice with ornate brackets and modillions and bezant decorated frieze. Property listed on 1873 map as belonging to A. Smidt.	Contact: 183/19
6.	66 Webster Avenue Block: 737 (Contact: 185/7)	Before 1873	P It. Brick Theme	G	R ¹	Italianate cottage, 1 story, 3 bays, brick, 1 main entry, square plan with rear extension. Main entry with transom and stone head; rectangular windows with shutters, stone lintels and sills; bracketed cornice; tiled gable roof. Property listed on 1873 map as belonging to Wm. Mulbrean.	Cottage 185/7

MAP #	ADDRESS/LOCATION : PROPERTY NAME	DATE	Signifi- cance to D/S	Condition	USE	DESCRIPTION: Style, Ext. Wall Fabric, Fenestration, Form, Roof, Major Features, Alterations, Stories, etc.	NEGATIVE FILE #
7.	68 Webster Avenue Block: 737 (Contact: 185/6)	Before 1873	P It. Wood Theme	G	R ¹	Italianate, 2 stories, 3 bays, frame, 1 main entry, rectangular plan with rear extensions. Wooden porch carried on posts extends across ground story; main entry with transom; rectangular windows with 2/2 sash and wood enframingent; cornice with ornate brackets and modillions. Building has been re-surfaced. Property listed on 1873 Map as belonging to L. Kneis.	Contact: 185/6
8.	69 Webster Avenue Block: 736 (Contact: 185/5)	Between 1919- 1928	P Apt. Theme	E	R ²	Decorated Brick, 3 stories, 2 bays, brick, 1 main entry, irregular rectangular plan. Main entry with round arched head and brick surround; paired rectangular windows with 3/1 sash and continuous stone sills; decorative patterning of facade in contrasting brick; brick parapet.	Contact: 185/5
9.	78 Webster Avenue Block: 737 (Contact: 185/3)	Between 1887- 1896	P It. Wood Theme	G/ER ²		Italianate Variant, 3 stories, frame, 1 main entry, rectangular plan. Gable roofed porch with relief decoration in the tympanum and modern scrolled iron posts set before main entry; 2 tripartite projecting bays rise to top of 2nd story; central 2nd story window of bays topped by pediment; rectangular windows with 1/1 sash; bracketed cornice with decorated panelled frieze. Building has been resurfaced.	Contact: 185/3


Site No. 0906-D2 web
 2-4 Webster Avenue
 Jersey City, N.J.
 Photo Neg. No. 179/12
 Map No. 4
 (bet. 1896-1908)




Site No. 0906-D2 web
 5-8 Webster Avenue
 Jersey City, N.J.
 Photo Neg. No. 208/2
 Map No. 2
 (bet. 1908-1919)



Webster Avenue in Wards Neighborhood of Survey Area
 (Ward D2) NTHSI # 0906-D2 web, Jersey City, Hudson Co.
 Page 2 of 5 photo pages.



Site No. 0906-D2 web
 18-22 Webster Ave.
 Jersey City, N.J.
 Photo Neg. No. 208/
 Map No. 3
 (bat. 1896-1908)




Site No. 0906-D2 web
 43-47 Webster Ave.
 Jersey City, N.J.
 Photo Neg. No. 184/12
 Map No. 4
 (bat. 1908-1919)


60 Webster Avenue in Ward's Neighborhood of Survey Area
 (Road D2) N5H8I #0906-D2 web, Jersey City, Hudson Co.
 Page 3 of 5 Photo P-0906

Site No. 0906-D2 web
 60 Webster Avenue
 Jersey City, N.J.
 Photo Neg. No. 183/19
 Map No. 5
 (before 1873)




Site No. 0906-D2 web
 66 Webster Avenue
 Jersey City, N.J.
 Photo Neg. No. 185/7
 Map No. 6
 (before 1873)





Site No. 0906-D2 web
 68 Webster Avenue
 Jersey City, N.J.
 Photo Neg. No. 185/6
 Map No. 7
 (before 1873)



Site No. 0906-D2 web
 69 Webster Avenue
 Jersey City, N.J.
 Photo Neg. No. 185/5
 Map No. 8
 (bet. 1919-1928)

Webster Avenue in University Neighborhood of Survey Area
(Ward D2) N5H8I #0906-D2 web, Jersey City, Hudson Co

Page 5 of 5 photo pages.

Site No. 0906-D2 web
78 Webster Avenue
Jersey City, N.J.
Photo Neg. No. 185/3
Map No. 9
(bet. 1887-1896)

