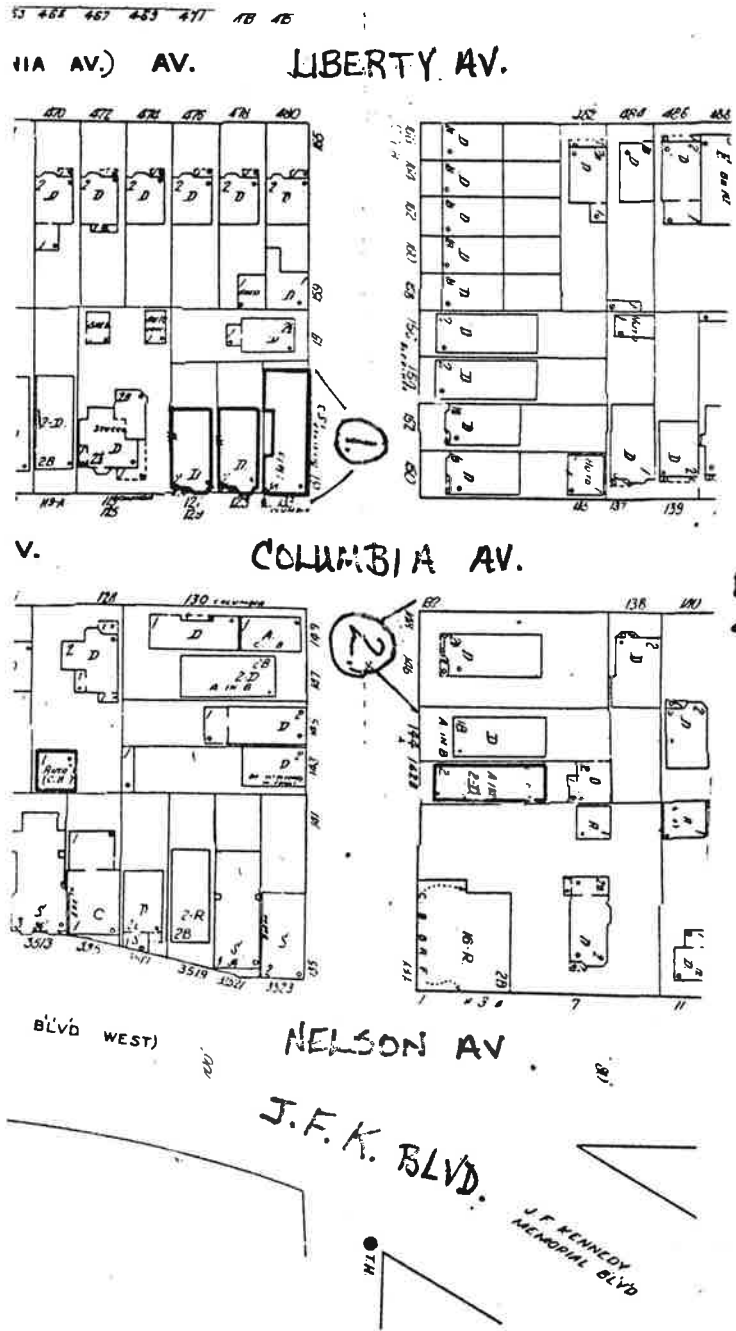


Bleeker Street in Western Slope Neighborhood of Survey
 Area (ward B) 0906-B3 bl, N.Y. 45 I. 0906 Jersey City,
 Hudson County



NEW JERSEY OFFICE OF CULTURAL AND ENVIRONMENTAL SERVICES
 HISTORIC PRESERVATION SECTION
 DISTRICT/STREETSCAPE CONTINUATION SHEET

N.J. HISTORIC SITES INVENTORY

Date _____

 District/Streetscape Continuation Page # 1 Inventory # 0906-D3b1e

MAP #	ADDRESS/LOCATION : PROPERTY NAME	DATE	Signifi- cance to D/S	Condition	USE	* DESCRIPTION: Style, Ext. Wall Fabric, Fenestration, Form, Roof, Major Features, Alterations, Stories, etc.	NEGATIVE FILE #
1.	151 Bleecker Street Block/920	Btwn. 1896 1928 (G.M. Hopkins 1928)	P	E	R2	Italianate; recessed rectangular plan with central entry; 3 story brick building with basement level; 1/1 wood double hung sash windows on building; 1 casement window at basement level; flat roof with pediment atop; brick chimney atop roof; architraved wooden cornice; molded frieze; stone lintels and sills, some keystones on lintels; polychromatic brick exterior; brick bands surrounding basement level differs from that of successive stories; brick pilasters on facade and corners of building; single wooden entry door with stone overdoor above entry; no visible alterations.	Contact 212/10
2.	146-148 Bleecker Street Block/915	Btwn. 1896 1928 (G.M. Hopkins 1982)	P	G	R	Victorian/Queen Anne; recessed rectangular plan with side entry; 2 1/2 story wood framed building now resurfaced with asphalt/fiberglass siding; 1/1 wood double hung sash windows; projecting bays on facade and side of building; cross-gabled roof covered with asphalt/fiberglass roofing tiles; circular windows set into gables topping projecting bays; architraved wooden cornices; brick chimneys single wooden entry door with aluminum storm door in front; aluminum awning above entry; iron fence and hedges surround lot; exterior resurfacing constitutes a moderate alteration.	Contact 212/11

NEW JERSEY OFFICE OF CULTURAL AND ENVIRONMENTAL SERVICES
HISTORIC PRESERVATION SECTION
DISTRICT/STREETSCAPE CONTINUATION SHEET


N.J. HISTORIC SITES INVENTORY

Date _____

District/Streetscape Continuation Page # _____ Inventory # _____

MAP #	ADDRESS/LOCATION : PROPERTY NAME	DATE	Signifi- cance to D/S	Condition	USE	DESCRIPTION: Style, Ext. Wall Fabric, Fenestration, Form, Roof, Major Features, Alterations, Stories, etc.	NEGATIVE FILE #

Bleeker Street in Western Slope Neighborhood of
 Gurray Area (Ward 8) 0906-8386, NY HSI,
 0906, Gurray City, Hudson County



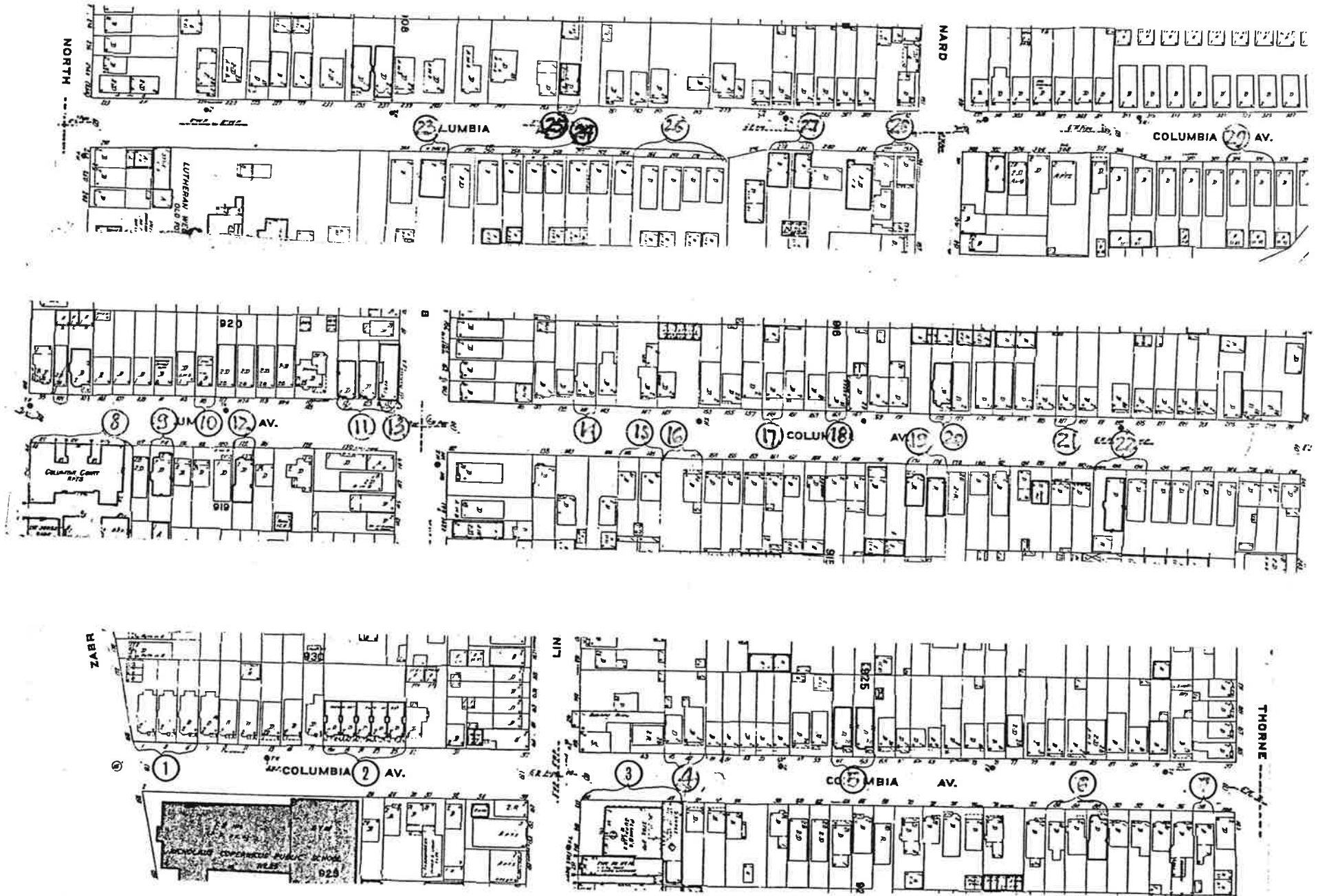
Site No. 0906-8386
 151 Bleeker Street
 Gurray City, N.Y.
 Photo Neg. No. 212/10
 Map No. 1



Site No. 0906-8386
 146-148 Bleeker Street
 Gurray City, N.Y.
 Photo Neg. No. 212/11
 Map No. 2



Columbia Avenue in Western Slope Neighborhood of Fairview Area (Ward D) 0906-D3 col, N 75° 15' 09" 06, Jersey City, Hudson County



NEW JERSEY OFFICE OF CULTURAL AND ENVIRONMENTAL SERVICES
HISTORIC PRESERVATION SECTION
DISTRICT/STREETSCAPE CONTINUATION SHEET

N.J. HISTORIC SITES INVENTORY

Date _____

District/Streetscape Continuation Page # 1 Inventory # 0906-D3c01

AP #	ADDRESS/LOCATION : PROPERTY NAME	DATE	Signifi- cance to D/S	Condition	USE	DESCRIPTION: Style, Ext. Wall Fabric, Fenestration, Form, Roof, Major Features, Alterations, Stories, etc.	NEGATIVE FILE #
1	1-5 Columbia Avenue Block/930	Btwn 1986- 1928 (G.M. Hopkins Map 1928)		F/B	R	Greek Revival/Queen Anne recessed rectangular plan with side entry; 2 stories with basement approximately 2 bays, on (left side) projects outward, slightly projecting bay (side of building), front porch projects or extends outward from #s 1 and #3 shed roof with brick chimneys, 1/1 wood double hung sash windows on all buildings; asphalt/fiberglass on aluminum siding exist on both sides of building, bracketed wood cornice on #3, cornices of other buildings concealed stone or brick foundations on all three buildings; 2 Doric wooden columns support porch roof on #1, enclosed stoop on #3; wooden stoop on #1; concrete porch on #3, brick stoop on #5; double wooden entry doors with transom on #1 single wooden doors on #3 and #5; buildings severely altered.	Contact 191/21
2,	19A-25 Columbia Avenue Block/930 5 brick rowhouses originally built for Abraham Boorstein. N.J. Real Estate Record and Builders Guide (1917)	1917 (Rehabed (1917)	N	G	R	N. Wildoff, Architect - Queen Anne, recessed rectangular plans with side entries, brick exteriors; 2 stories with basements, 2 bays; shed roofs with brick parapets and small curvilinear gables; projecting verandah roof supported by iron posts on #19; projecting 1st story porch roof with architraved wooden cornice; cornices on Nos. 19A and 19 are concealed by aluminum siding; 1/1 wood double hung sash windows on #19A, each building has a projecting bay housing approximately 6 windows each; sunken garages with multi-paneled overhead door; brick stoops with iron railings lead up to double wooden entry doors with inset glass panels, rounded columns support porch roofs of Nos. 21 and 25; aluminum awnings above 2nd story windows; minor alterations.	Contact 212/3

NEW JERSEY OFFICE OF CULTURAL AND ENVIRONMENTAL SERVICES
HISTORIC PRESERVATION SECTION
DISTRICT/STREETSCAPE CONTINUATION SHEET

N.J. HISTORIC SITES INVENTORY

Date _____

District/Streetscape Continuation Page # 2 Inventory # 0906-D3co1

MAP #	ADDRESS/LOCATION : PROPERTY NAME	DATE	Signifi- cance to D/S	Condition	USE	DESCRIPTION: Style, Ext. Wall Fabric, Fenestration, Form, Roof, Major Features, Alterations, Stories, etc.	NEGATIVE FILE #
3.	40-48 Columbia Avenue Block/924 Building serves as a plumbing supply warehouse	Btwn 1873- 1887 (L.D. Fowler Map 1887.)	N	F	C	Greek Revival (Industrial) recessed rectangular plans with side entries; 2 stories; 10 bays; 6 bays (side) brick exterior; projecting entryway in front of building; 1 story rear addition to building in rear; architaved wooden cornice with brackets; 1/1 wood double hung sash windows, some on 1st story are concreted up; stone foundation to building, truck loading entry far left of building; single wooden entry door at side of 1st story entryway addition to building; single wooden door with iron windows walk on 2nd story, minor alterations such as addition of truck loading entry and entry-way.	Contact 212/4
4.	45-47 Columbia Avenue Block/925	#45- Btwn 1887- 1896 (San- born 1896) #47 Ante 1873 (G.M. Hopkins Map 1873)	N	G	R	Greek Revival recessed rectangular plans with side entry; slightly projecting entryways on each building; wood framed buildings both now resurfaced with asphalt/fiberglass siding; each 2 stories; 3 bays; 2/2 wood double hung sash windows on #45; 1/1 wood double hung sash windows on #47; shed roofs with architaved wood cornices (bracketed); small gabled entryway with single wooden entry door on #45 single wooden entry door with aluminum storm door in front; small brick stoop in front; aluminum awning above entry; wood fencing fronts property (#47) moderate alterations exterior resurfacing.	Contact 213/22

NEW JERSEY OFFICE OF CULTURAL AND ENVIRONMENTAL SERVICES
HISTORIC PRESERVATION SECTION
DISTRICT/STREETSCAPE CONTINUATION SHEET

N.J. HISTORIC SITES INVENTORY

Date _____

District/Streetscape Continuation Page # 3 Inventory # 0906-D3 col

AP #	ADDRESS/LOCATION : PROPERTY NAME	DATE	Signifi- cance to D/S	Condition	USE	DESCRIPTION: Style, Ext. Wall Fabric, Fenestration, Form, Roof, Major Features, Alterations, Stories, etc.	NEGATIVE FILE #
5.	61-63 Columbia Avenue Block/925	Btwn 1896- 1928 (G.M. Hopkins 1928)	P	E	R	Queen Anne; recessed rectangular plans with side entries; 2 stories; 2 bays; slightly projecting left side bays; brick exteriors, 1/1 wood double hung sash windows on both buildings; two 6/1 and one 9/1 wood double hung sash window on #61; shed roofs with brick balustrade on #61 polychromatic brick exterior, architaved wooden cornices on roofs of verandahs and porch roofs. shed roof on #63 with dentiled moldings, wooden railings on verandah; fluted piers support roofs; brick and concrete stoops lead up to double wooden entry doors; casement windows at basement level; no visible alterations.	Contact 212/5
6.	84-88 Columbia Avenue Block/924	#84 Btwn 1887- 1896 (San- born 1896) #86-#88 Btwn 1896- 1928 (G.M. Hopkins 1928)	N	F	R	Greek Revival, recessed rectangular plans with side entries; #84 is a 2 story; 2 bay brick building with 2/2; 1/1 wood double hung sash windows, projecting entryway and right side bay; architaved wood cornice with brackets entry not visible, #86 is a 2 story; 3 bay; wood framed building with shed roof and triangler pediment supported by brackets; exterior resurfaced with asphalt/fiberglass siding; architaved wood cornice atop proj-cting porch roof, casement windows at basement level; concrete stoop with iron railings, double wooden door entry with transom window above #88 is a 1 story wood framed building; approxi- mately 4 bays; 1/1 wood double hung sash windows; shed roof with architaved wood cornice with brackets; rectangular panels on frieze, building resurfaced with asphalt fiberglass siding, wooden stoop leads up to single wooden entry door with transom window above, excepting the moderate alterations, exterior re-surfacing no other alterations.	Contact 199/0

NEW JERSEY OFFICE OF CULTURAL AND ENVIRONMENTAL SERVICES
HISTORIC PRESERVATION SECTION
DISTRICT/STREETSCAPE CONTINUATION SHEET

N.J. HISTORIC SITES INVENTORY

Date _____

District/Streetscape Continuation Page # 4 Inventory # 0906-D3 col.

MAP #	ADDRESS/LOCATION : PROPERTY NAME	DATE	Signifi- cance to D/S	Condition	USE	DESCRIPTION: Style, Ext. Wall Fabric, Fenestration, Form, Roof, Major Features, Alterations, Stories, etc.	NEGATIVE FILE #
7.	98 Columbia Avenue Block/924	Btwn 1887 1896 (San- born 1896	N	F	R	Greek Revival; recessed rectangular plan with side entry; wood framed building, 1 story with basement' wood framed building wood shingled exterior; 2 2/2 wood double hung sash windows smaller 2/2 windows at basement level, shed roof with architraved wood cornice with modillions and brackets small <i>rondelles</i> on frieze architraved window heads above large windows; small gabled porch roof; wooden stoop; single wooden entry door; no visible alterations.	Contact 194/1
8.	102-108 Columbia Avenue Block/907 "COLUMBIA COURT"	Btwn 1896 1928 (G.M. Hopkins Map 1928)				20th Century Apartment Buildings; recessed irregular rectangular plan with central entry; brick exterior 1/1 and 3/1 wood double hung sash windows; flat roof with brick parapets; stone water table above basement level; stone sills, circular stone panels set into parapets of building; stone facing surrounds entry of building forming a shouldered framing with an ogee arch, double steel and glass doors with transom lights above; no visible alterations.	Contact 212/20

NEW JERSEY OFFICE OF CULTURAL AND ENVIRONMENTAL SERVICES
HISTORIC PRESERVATION SECTION
DISTRICT/STREETSCAPE CONTINUATION SHEET

N.J. HISTORIC SITES INVENTORY

Date _____

District/Streetscape Continuation Page # 5 Inventory # 0906-D3 col

AP #	ADDRESS/LOCATION : PROPERTY NAME	DATE	Signifi- cance to D/S	Condition	USE	DESCRIPTION: Style, Ext. Wall Fabric, Fenestration, Form, Roof, Major Features, Alterations, Stories, etc.	NEGATIVE FILE #
9.	114 Columbia Avenue Block/919	Btwn 1896- 1928 (G.M. Hopkins Map 1928)	N	G	R	Italianate, recessed rectangular plan with side entry and slightly projecting side bay; brick bldg.; projecting facade bay; 1/1 wood double hung sash windows; casement windows at basement level; shed roof with architraved wood cornice; part of which concealed by aluminum siding stone lintels and sills; architraved cornice, on projecting bay which is set at a slightly lower elevation than rest of building; single wooden entry door is set at the side of projecting facade bay; brick stoop with concrete steps lead up to entry; aluminum awning above entry door minor alterations.	Contact 212/6
10.	115 Columbia Avenue Block/920	Ante 1873 (G.M.. Hopkins 1873)				Victorian Cottage; recessed rectangular plan with side entry; wood framed building, now resurfaced with asphalt/fiberglass siding; 1/1 wood double hung sash windows; cross gabled roof with raising cornice with modillions, arched window set in middle of gable 2 1/1 wood double hung sash windows; small gabled porch supported by 2 posts (wooden); single wooden entry door at side of building; a similar window set into side gable; moderate alterations side resurfacing	Contact 212/7

NEW JERSEY OFFICE OF CULTURAL AND ENVIRONMENTAL SERVICES
HISTORIC PRESERVATION SECTION
DISTRICT/STREETSCAPE CONTINUATION SHEET

MAP #	ADDRESS/LOCATION : PROPERTY NAME	DATE	Signifi- cance to D/S	Condition	USE	DESCRIPTION: Style, Ext. Wall Fabric, Fenestration, Form, Roof, Major Features, Alterations, Stories, etc.	NEGATIVE FILE #
11.	121-123 Columbia Ave. Block 920 2 individual buildings	Btwn 1896 1928 (G.M. Hopkins Map 1928)	N	G	R	Greek Revival; recessed rectangular plan with side entries; 2 stories, 2 bays, brick exteriors; projecting bay windows (right side); 1/1 wood double hung sash windows; on both buildings; shed roofs with architaved and modillioned wood cornices (Cornice on #121 concealed by aluminum siding; dentiled moldings visible on #123; stone lintels and sills; small projecting porch on #123 supported by Doric columns, double wooden entry doors aluminum awning above entry of #121, minor alterations.	Contact 212/9
12.	122 Columbia Avenue Block 919	Btwn 1896- 1928 (G.M. Hopkins Map 1928)		E	R	Greek Revival, recessed rectangular plan with side entry; 2 stories, 2 bays (projecting bay window); 1/1 wood double hung sash windows; casements at basement level brick exterior shed roof with chimney architaved wood cornice, plain frieze; stone lintels with keystone; stone sills, stone water table above basement level, aluminum awning supported by brick piers and iron posts, single wooden entry door with side lights; concrete and brick stoop in front; no visible alterations.	Contact

NEW YORK OFFICE OF CULTURAL AND ENVIRONMENTAL SERVICES
HISTORIC PRESERVATION SECTION
DISTRICT/STREETSCAPE CONTINUATION SHEET

N.J. HISTORIC SITES INVENTORY

Date _____

District/Streetscape Continuation Page # 7 Inventory # 0906-D3 col

MAP #	ADDRESS/LOCATION : PROPERTY NAME	DATE	Signifi- cance to D/S	Condition	USE	DESCRIPTION: Style, Ext. Wall Fabric, Fenestration, Form, Roof, Major Features, Alterations, Stories, etc.	NEGATIVE FILE #
13.	133 Dolumbia Avenue Block 916	Btwn 1896 1928 (G.M. Hopkins Map 1928)		E	R ²	Italian Renaissance; recessed rectangular plan with central entry; 3 stories with basement, 3 bays (Columbia Ave. side) 7 bays (Bleecker St. side); brick exterior with a polychromatic appearance; 1/1 wood double hung sash windows; few casement tupes at basement level; architaved wood cornices with extended eaves; flat roof with brick chimney and hipped pediment above central bay of building; dentiled moldings on frieze stone lintels with key-stone; stone sills, windows in central bay raised above horizontal line of windows on building, brick pilasters on building's exterior; entry consist of single wooden door on Bleecker St. side; no visible alterations.	Contact 212/10
14.	141 Columbia Avenue Block 916	Btwn 1887- 1896 (San- born 1896)				Queen Anne recessed rectangular plan with side entry wood framed building with projecting side bay (right side), fish scale wood shingled siding on building; 1/1 wood double hung sash windows, casement window openings at basement level; small tent roof above bay; shed roof on rest of building; brick piers support porch roof; single wooden entry door with screen door in front; brick stoop in front, iron fencing in front building.	Contact 212/12

NEW JERSEY OFFICE OF CULTURAL AND ENVIRONMENTAL SERVICES
HISTORIC PRESERVATION SECTION
DISTRICT/STREETSCAPE CONTINUATION SHEET

N.J. HISTORIC SITES INVENTORY

Date _____

District/Streetscape Continuation Page # 8 Inventory # 0906-D3 col

AP #	ADDRESS/LOCATION : PROPERTY NAME	DATE	Signifi- cance to D/S	Condition	USE	DESCRIPTION: Style, Ext. Wall Fabric, Fenestration, Form, Roof, Major Features, Alterations, Stories, etc.	NEGATIVE FILE #
15.	146-148 Columbia Avenue Block 915	#146 Btwn 1873 1887 (L.D. Fowler Map 1887 #148 Btwn 1887- 1896 (San- born 1896)		G	R	Queen Anne; recessed rectangular plan with side entry; 2 1/2 stories wood frame building now resur- faced with asphalt/fiberglass siding 1/1 wood double hung sash windows on this irregular shaped building with cross and multi gabled roof, oriels, picture and smaller 1/1 windows on building; casement windows at basement level; brick foundation; gabled roof has brick chimney atop; architaved cornice on building below gables; entry consist of single wooden entry door with aluminum awning above; residing only moderate alteration visible on building.	Contact 212/11
16.	152 Columbia Ave. Block 915	Btwn 1873 1887 (L.D. Fowler Map 1887)		F	R	Queen Anne/Shingle Style; recessed rectangular plan with side entry; 2 stories with basement; approxi- mately 3 bays; wood framed building with wood board siding on buildings exterior; 1/1 wood double hung sash windows on building; gabled roof with archi- traved wood cornice; brick chimney atop roof; modillioned cornice on porch roof which is supported by 4 wooden piers; wooden window casing with archi- traved window heads above 1st story windows; re- placement concrete stoop leads up to double wooden entry doors with transom window above; basement entry (single wooden door) situated below proch at side of stoop; brick foundtion; porch sits on brick piers, building lacks some maintenance no major alterations.	Contact 212/13

NEW JERSEY OFFICE OF CULTURAL AND ENVIRONMENTAL SERVICES
HISTORIC PRESERVATION SECTION
DISTRICT/STREETSCAPE CONTINUATION SHEET

N.J. HISTORIC SITES INVENTORY

Date / /

District/Streetscape Continuation Page # 9 Inventory # 0906-D3 col

AP #	ADDRESS/LOCATION : PROPERTY NAME	DATE	Signifi- cance to D/S	Condition	USE	DESCRIPTION: Style, Ext. Wall Fabric, Fenestration, Form, Roof, Major Features, Alterations, Stories, etc.	NEGATIVE FILE #
17	159 Columbia Avenue Block 916	Btwn 1873- 1887 (L.D. Fowler Map 1887)				Greek Revival, recessed rectangular plan with side entry; wood framed, resurfaced with vinyl siding 4/1 wood double hung sash windows, 2 stories with basement, 3 bays; architraved wood cornice with wooden brackets; single wooden entry door with aluminum storm door in front; casement windows at basement level; moderate alterations, exterior resurfacing.	Contact 212/14
18	165 Columbia Ave. Block 916	Btwn 1873- 1887 (L.D. Fowler Map 1887)		F	R	Greek Revival, recessed rectangular plan with side entry 1 story with basement; 3 bays; shed roof with brick Chimney architraved wood cornice with brackets and modillions architraved cornice atop slightly projecting porch roof; type of window undercernable from photo, aluminum awnings above 1st story windows; single wooden entry door with aluminum porch roof supported by iron posts; iron railings and fencing in front.	Contact 212/15

11/81

NEW JERSEY OFFICE OF CULTURAL AND ENVIRONMENTAL SERVICES
HISTORIC PRESERVATION SECTION
DISTRICT/STREETSCAPE CONTINUATION SHEET

N.J. HISTORIC SITES INVENTORY

Date

District/Streetscape Continuation Page # 10 Inventory # 0906-D3 col.

MAP #	ADDRESS/LOCATION : PROPERTY NAME	DATE	Signifi- cance to D/S	Condition	USE	DESCRIPTION: Style, Ext. Wall Fabric, Fenestration, Form, Roof, Major Features, Alterations, Stories, etc.	NEGATIVE FILE #
19.	174-176 Columbia Ave. Block 915	Btwn 1896 1928 (G.M. Hopkins Map 1928)				a) #174 Italianate; recessed rectangular plan with entry; brick building; 2 stories qirh basement; 3 bays; 1/1 wood double hung sash windows; shed roof with architraved wood cornice, stone lintels, stone sills, stone belt cornices on builidng's facade brick and concrete stoop leads up to single wooden entry door with aluminum porch roof above iron posts support porch roof; basement entry situated at side of stoop; iron railings on stoop; no visible alterations. b) #176 Greek Revival; recessed rectangular plan, with side entry and projecting left side bay; 2 stories approximately two bays; 1/1 wood double hung sash windows; shed roof with brick chimney; cornice concealed with aluminum siding as is the cornice on porch roof; brick and concrete stoop leads up to single wooden entry door with transom window above; iron fencing on stoop; no major alterations.	Contact 212/16 Contact 212/16
20.	175 Columbia Avenue Block 916	Btwn 1896 1928 (G.M. Hopkins Map 1928)			G R	Italianate recessed irregular rectangular plan, 2 stories with basement; approximately 4 bays; brick exterior; 1/1 wood double hung sash windows, glass block window lights set into projecting bay; casement windows at basement level; shed roof with architraved wood cornice; stone lintels and sills, stone and concrete foundation; entry set into side of projecting bay, 3 transom lights above door; brick and concrete stoop; iron fencing set into brick and concrete piers and retaining wall; no visible alterations.	

NEW JERSEY OFFICE OF CULTURAL AND ENVIRONMENTAL SERVICES
HISTORIC PRESERVATION SECTION
DISTRICT/STREETSCAPE CONTINUATION SHEET

N.J. HISTORIC SITES INVENTORY

Date _____

District/Streetscape Continuation Page # 11 Inventory # 0906-D3 col.

IAP #	ADDRESS/LOCATION : PROPERTY NAME	DATE	Signifi- cance to D/S	Condition	USE	DESCRIPTION: Style, Ext. Wall Fabric, Fenestration, Form, Roof, Major Features, Alterations, Stories, etc.	NEGATIVE FILE #
21.	187 Columbia Avenue Block 916	Btwn 1896- 1928 (G.M. Hopkins 1928)		G	R	Queen Anne; recessed rectangular plan with side entry slightly projecting right side bay; wood framed building resurfaced with stucco surfacing; 1/1 wood double hung sash windows, casement windows at basement level; shed roof with architaved wood cornice; triangular pediment with raking wood cornice above projecting bay; cornice atop porch roof which is supported by 3 Doric columns; elaborate window heads and overdoor; stone sills; water table shown concrete stoop leads up to single wooden entry door with aluminum storm door in front; resurfacing constitutes extensive alterations.	Contact 212/18
22.	194-196 Columbia Ave. Block 915	Btwn 1896- 1928 (G.M. Hopkins Map 1928)		G	R	Early 20th Centry Vernacular Building; recessed rectangular plans with side entries; brick exteriors 8/1 wood double hung sash windows, casement windows on side of buildings; parapet roofs, side of #194 resurfaced with aluminum siding; small circular window just below roof of #194, multi-lighted single paned windows on #194, aluminum window awnings on #194; bay of #196 projects slightly from building small white diamond-shaped stone set into spandrels of #196; brick and concrete stoops lead up to single wooden entry doors with transom windows above each; molded stone linons on stoop of #196; aluminum awnings above entry doors of both buildings.	Contact 212/19

NEW JERSEY OFFICE OF CULTURAL AND ENVIRONMENTAL SERVICES
HISTORIC PRESERVATION SECTION
DISTRICT/STREETSCAPE CONTINUATION SHEET

N.J. HISTORIC SITES INVENTORY

Date _____

District/Streetscape Continuation Page # 12 Inventory # 0906-D3-co1

MAP #	ADDRESS/LOCATION : PROPERTY NAME	DATE	Signifi- cance to D/S	Condition	USE	DESCRIPTION: Style, Ext. Wall Fabric, Fenestration, Form, Roof, Major Features, Alterations, Stories, etc.	NEGATIVE FILE #
23.	246 (A-B) Columbia Avenue Block 907	Btwn 1896- 1928 (G.M. Hopkins Map 1928)		G	R	Neo Grec; recessed rectangular plan with central entries; 2 stories with basement; projecting porch; 4 bays; brick exterior; 1/1 wood double hung sash windows; shed roof with architaved wood cnrnice with brick molding at roof top; brick chimney atop roof; stone lintels and sills; architaved wood cornice atop small projecting porch roof; brick piers and stoop support roof; single wooden entry door set into bottom of stoop (basement entry) main entry consist of single wooden entry door with transom window above.	Contact 212/21
24.	250-272 Columbia Ave. Block 907	#250 AFTER 1928 #252- #272 Btwn 1896- 1928 (G.M. Hopkins Map 1928)				Queen Anne; recessed, rectangular plans with side entries; each building is 2 1/2 stories with basement; each approximately 2-3 bays; wood framed building; all of which appear to be resurfaced with asphalt/fiberglass or aluminum siding; 1/1 and 3/1 wood double hung sash windows on buildings; shed roofs with gambrel pediments on most buildings; projecting 1st story porches with concrete stoops; single wooden entry doors; some with sidelights on builidngs, moderate alteratins.	Contact 212/22

NEW JERSEY OFFICE OF CULTURAL AND ENVIRONMENTAL SERVICES
HISTORIC PRESERVATION SECTION
DISTRICT/STREETSCAPE CONTINUATION SHEET

N.J. HISTORIC SITES INVENTORY

Date _____

District/Streetscape Continuation Page # 13 Inventory # 0906-D3 col

MAP #	ADDRESS/LOCATION : PROPERTY NAME	DATE	Signifi- cance to D/S	Condition	USE	DESCRIPTION: Style, Ext. Wall Fabric, Fenestration, Form, Roof, Major Features, Alterations, Stories, etc.	NEGATIVE FILE #
25.	257 Columbia Avenue Block 907	Btwn 1896- 1928 (G.M. Hopkins Map 1928		G	R	20th Century Vernacular Brick house; recessed rectangular plan with side entry; brick exterior 2 stories with basement; 2 bays; shed roof with brick parapets; 1/1 wood double hung sash windows, wooden sills; small architaved wood cornice atop porch roof; brick piers support roof; brick stoop sunken basement entry; main entry consist of multi-lighted double wooden doors with transom lights above; no visible alterations except perhaps the basement entry.	Contact 212/23
26.	266-272 Columbia Ave. Block 907 4 individual buldings	Btwn 1896- 1928 (G.M. Hopkins Map 1928)		F	R	Queen Anne; recessed rectangular plan with side entry; wood framed buildings; 2 1/2 stories with basements; 1/1 wood double hung sash windows; casement windows at basement elvel; all buildings resurfaced with asphalt/fiberglass siding; shed roofs with gambrel pediments, a small 1/1 window set in each pediment gabled and pedimented overdoors supported by large wooden brackets concrete stoops lead up to single wooden entry doors, amany of which are multi-lighted and multi-paneled, exterior resurfacing constitutes extensive alterations.	Contact 212/24

NEW JERSEY OFFICE OF CULTURAL AND ENVIRONMENTAL SERVICES
HISTORIC PRESERVATION SECTION
DISTRICT/STREETSCAPE CONTINUATION SHEET

N.J. HISTORIC SITES INVENTORY

Date _____

District/Streetscape Continuation Page # 14 Inventory # 0906-D3-co1

MAP #	ADDRESS/LOCATION : PROPERTY NAME	DATE	Signifi- cance to D/S	Condition	USE	DESCRIPTION: Style, Ext. Wall Fabric, Fenestration, Form, Roof, Major Features, Alterations, Stories, etc.	NEGATIVE FILE #
27.	278-280 Columbia Ave. 2 individual buildings	Btwn 1896- 1928 (G.M. Hopkins Map 1928)	N	E	R	Early 20th Century Apartment Buildings; recessed rectangular plans with side entries; brick exteriors; 3 stories, 2 bays; 1/1 wood double hung sash windows shed roofs with small brick pediments; stone sills; multi-lighted and paneled double wooden door entries; aluminum awnings above entries; supported by iron brackets; side entry on #278 with aluminum storm door in front, door not visible in photo; no alterations.	Contact 211/25
28.	292-294 Columbia Avenue Block 907 2 individual buildings	Btwn 1896- 1928 (G.M. Hopkins Map 1928)	N	E	R	Greek Revival; recessed rectangular plans with side entries; #244 is a 2 stories; 3 bays with 2/2 wood double hung sash windows wood framed resurfaced with asphalt/fiberglass siding; shed roof with wooden cornice with brackets triangular pediment with brackets form overdoor of #294; replacement concrete stoop; single wooden entry door; #292 is a single story building resurfaced with asphalt/fiberglass siding; 2 bays; single wooden entry door; aluminum awning above entry; 4 step concrete stoop, plain wooden cornice atop; both buildings severely altered.	Contact 212/26

NEW JERSEY OFFICE OF CULTURAL AND ENVIRONMENTAL SERVICES
HISTORIC PRESERVATION SECTION
DISTRICT/STREETSCAPE CONTINUATION SHEET

N.J. HISTORIC SITES INVENTORY

Date _____

District/Streetscape Continuation Page # 15 Inventory # 0906- D3-co1

MAP #	ADDRESS/LOCATION : PROPERTY NAME	DATE	Signifi- cance to D/S	Condition	USE	DESCRIPTION: Style, Ext. Wall Fabric, Fenestration, Form, Roof, Major Features, Alterations, Stories, etc.	NEGATIVE FILE #
29.	324-326 Columbia Avenue Block 2 individual buildings	After 1928	N	G	R	Queen Anne; recessed rectanuglar plans with side entries; wood framed buildings with brick foundations; one resurfaced with asphalt/fiberglass siding; the other with aluminum (#326) each 2 stories with basements; 2 bays; 1/1 wood double hung sash windows; 1st story windows in a set of 3 with a rounded window strip above, shed roof with gambrel pediment (#324) and triangular pediment (#326); raking wood cornices atop each; temple-like porch roofs supported by wooden posts; concrete stoops with iron railings lead up to single wooden entry doors flanked by sidelights; resurfacing constitutes extensive alterations.	Contact 212/27


NEW JERSEY OFFICE OF CULTURAL AND ENVIRONMENTAL SERVICES
HISTORIC PRESERVATION SECTION
DISTRICT/STREETSCAPE CONTINUATION SHEET

N.J. HISTORIC SITES INVENTORY


Date _____

District/Streetscape Continuation Page # _____ Inventory # _____

MAP #	ADDRESS/LOCATION : PROPERTY NAME	DATE	Signifi- cance to D/S	Condition	USE	DESCRIPTION: Style, Ext. Wall Fabric, Fenestration, Form, Roof, Major Features, Alterations, Stories, etc.	NEGATIVE FILE #



Site No. 0906-B3 col
194-25 Columbia
Avenue
Jersey City, N.J.
Photo Neg. No. 212 3
Map No. 2



Site No. 0906-B3 col
1-5 Columbia Ave.
Jersey City, N.J.
Photo Neg. No. 191 2
Map No. 1

Jersey City, Hudson County
to Survey Area (Ward 6) 0906-B3 col, 194-25A, 0906
Page 1 of 16

Columbia Avenue in Western Slope Neighborhood
 of Surray Area (Ward D) 0906 D3 col, NJHSA; 5906
 Jersey City, Hudson County

Page 2 of 16




Site No. 0906-D3co
 40-48 Columbia
 Avenue
 Jersey City, N.J.
 Photo Neg. No. $\frac{212}{4}$
 Map No. 3



Site No. 0906 D3col
 40-48 Columbia
 Avenue
 Jersey City, N.J.
 Photo Neg. No. $\frac{192}{3}$
 Map No. 3

Columbia Avenue in Western Slope Neighborhood
of Surray Area (Ward D) 0906 D3 col, NJR/SH; 0906
Jersey City, Hudson County

Page 3 of 16



Site No. 0906-D3 col
45-47 Columbia
Avenue
Jersey City, N.J.
Photo Neg. No. $\frac{213}{22}$
Map No. 4



Site No. 0906-D3 col
61-63 Columbia
Avenue
Jersey City, N.J.
Photo Neg. No. $\frac{216}{5}$
Map No. 5

Columbia Avenue in Western Slope Neighborhood
 of Surray Area (Ward D) 0906 D3 col, N.J.A.S.H., 0906
 Jersey City, Hudson County



Page 4 of 15
 Site No. 0906-D3 co
 84-88 Columbia
 Avenue
 Jersey City, N.J.
 Photo Neg. No. 194
 Map No. 6



Site No. 0906-D3 co
 98 Columbia
 Avenue
 Jersey City, N.J.
 Photo Neg. No. 19
 Map No. 7

Columbia Avenue in Western Slope Neighborhood of Survey
Area (Ward D) 0906-D3 col, NJ H.S.I. 0906 Jersey City,
Hudson County.



Site No. 0906-D3 col
102-108 Columbia
Avenue
Jersey City, N. J.
Photo Neg. No. 194 1/2
Map No. 8

Columbia Avenue in Western Slope Neighborhood
of Surray Area (Ward D) 0906-D3 col, N.J.S.H.
Jersey City, Hudson County

Page 6 of 16



Site No. 0906-D3 col
114 Columbia Avenue
Jersey City, N. J.
Photo Neg. No. 212/6
Map No. 9



Site No. 0906-D3 col
115 Columbia
Avenue
Jersey City, N. J.
Photo Neg. No. 212/7
Map No. 10

Columbia Avenue in Western Slope Neighborhood
of Survey Area (Ward D) 0906 & 3 col, N.J.A.S.A., :0906
Jersey City, Hudson County

Page 7 of 15



Site No. 0906-D3 col
121-123 Columbia Avenue
Jersey City, N.J.
Photo Neg. No. $\frac{212}{4}$
Map No. 11




Site No. 0906-D3 col
122 Columbia
Avenue
Jersey City, N.J.
Photo Neg. No. $\frac{212}{8}$
Map No. 12

Columbia Avenue in Western Slope Neighborhood
 of Surray Area (Ward D) 0906 D3 col, NJHSL, 0906
 Jersey City, Hudson County

Page 8 of 16



Site No. 0906-D3 col
 133 Columbia Avenue
 Jersey City, N.J.
 Photo Neg. No. 219/10
 Map No. 13



Site No. 0906-D3 col
 141 Columbia
 Avenue
 Jersey City, N.J.
 Photo Neg. No. 220/11
 Map No. 14

Columbia Avenue in Western Slope Neighborhood
 of Survey Area (Ward D) 0906 D3 col, N.J.A.S.D.; 0906
 Jersey City, Hudson County



Page 9 of 16
 Site No. 0906-D3 col
 141-48 Columbia Ave.
 Jersey City, N.J.
 Photo Reg. No. 212
 Map No. 15




Site No. 0906-D3 col
 152 Columbia Avenue
 Jersey City, N.J.
 Photo Reg. No. 212
 Map No. 16

Columbia Avenue in Western Slope Neighborhood
of Surray Area (Ward D) 0906-D3 col, N.J.S.D.; 0906
Jersey City, Hudson County



Page 10 of 15

Site No. 0906-D3 col
159 Columbia
Avenue
Jersey City, N.J.
Photo Neg. No. 212
Map No. 17




Site No. 0906-D3 col
165 Columbia
Avenue
Jersey City, N.J.
Photo Neg. No. 212
Map No. 18

Columbia Avenue in Western Slope Neighborhood
 & Survey Area (Ward D) 0906 D3 col, N.J.S.A.; 0906
 Jersey City, Hudson County



Page 11 of 15

Site No. 0906 D3 col
 174-76 Columbia
 Avenue
 Jersey City, N.J.
 Photo Neg. No. 212
 Map No. 19




Site No. 0906-D3 col
 175 Columbia Avenue
 Jersey City, N.J.
 Photo Neg. No. 212
 Map No. 20

Columbia Avenue in Western Slope Neighborhood
 of Survey Area (Ward D) 0906 D3 col, N.J.S.A., 0906
 Jersey City, Hudson County




Page 12 of 15

Site No. 0906-D3 col
 187 Columbia
 Avenue
 Jersey City, N.J.
 Photo Neg. No. 212
 Map No. 21 19




Site No. 0906-D3 col
 194-196 Columbia
 Avenue
 Jersey City, N.J.
 Photo Neg. No. 212
 Map No. 22 19

Columbia Avenue in Western Slope Neighborhood
 of Surray Area (Ward D) 0906 D3 col, N.J.A.S.A.; 0906
 Jersey City, Hudson County




Page 13 of 16

Site No. 0906-D3 col
 246 (A-B) Columbia
 Avenue
 Jersey City, N.J.
 Photo Neg. No. 212/
 Map No. 23 21



Site No. 0906-D3 col
 250-272 Columbia Avenue
 Jersey City, N.J.
 Photo Neg. No. 212/
 Map No. 24 22

Columbia Avenue in Western Slope Neighborhood
 of Surray Area (Ward D) 0906-D3 col, NJHSL; 0906
 Jersey City, Hudson County




Page 14 of 16
 Site No. 0906-D3 col
 257 Columbia
 Avenue
 Jersey City, N.J.
 Photo Neg. No. 22/
 Map No. 25 23



Site No. 0906-D3 col
 266-272 Columbia
 Avenue
 Jersey City, N.J.
 Photo Neg. No. 22/
 Map No. 26 24

Columbia Avenue in Western Slope Neighborhood
 of Surray Area (Ward D) 0906-D3 col, NJA58, 0906
 Jersey City, Hudson County




Page 15 of 16

Site No. 0906-D3 col
 278-280, Columbia
 Avenue
 Jersey City, N.J.
 Photo Neg. No. 212
 Map No. 27



Site No. 0906-D3 col
 292-294 Columbia
 Avenue
 Jersey City, N.J.
 Photo Neg. No. 212
 Map No. 28

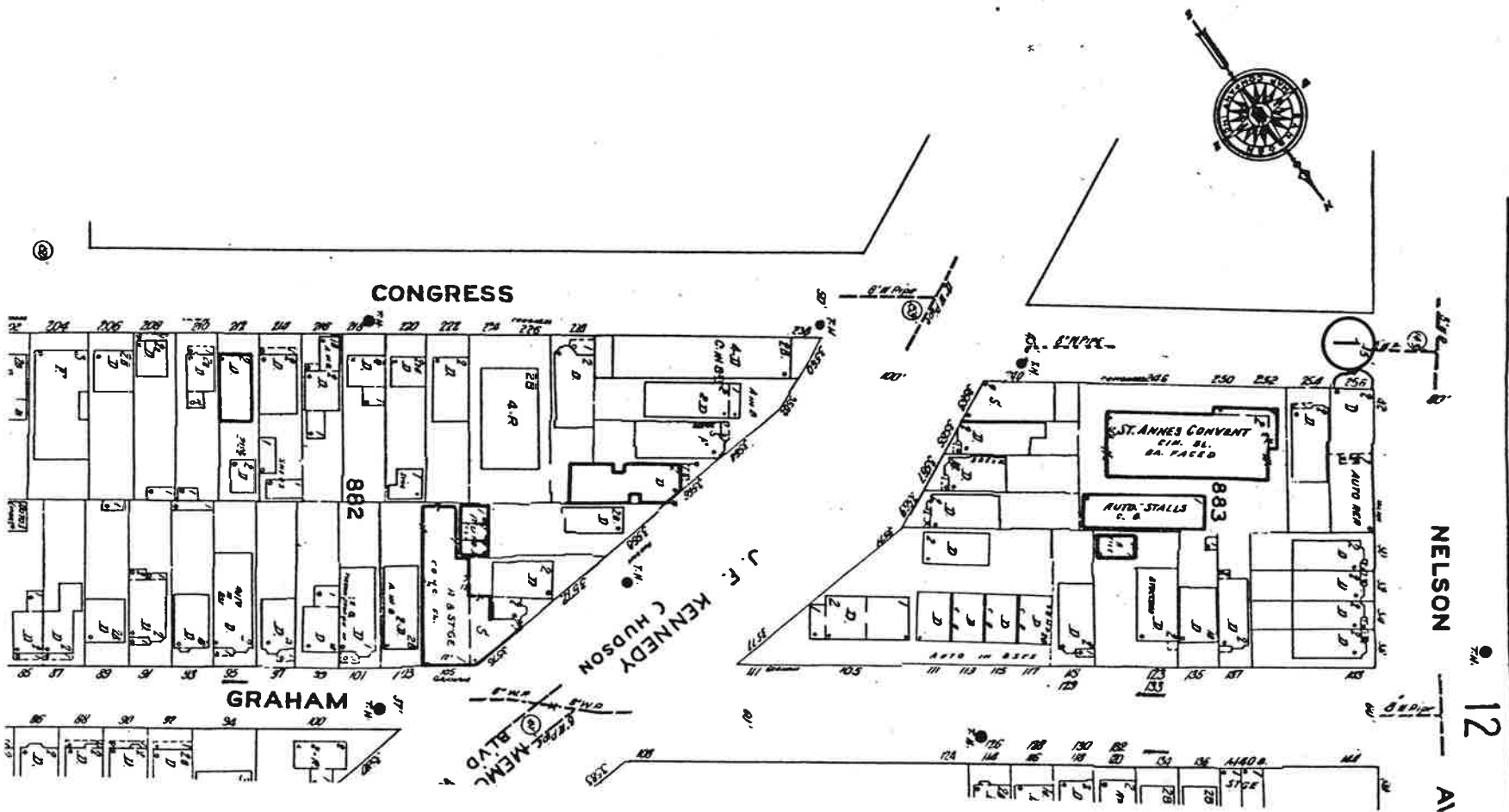


Site No. 8906-8302
 324-326 Columbia
 Avenue
 Jersey City, N.J.
 Photo May No. 213/27
 Map No. 29

Page 16 of 16

Jersey City, Hudson County
 8906-8302 (Ward's) 0906-8302, 11/15/1906
 Columbia Avenue, N.J. Western Slope Neighborhood

Congress Street in Western Slope Neighborhood of Sumner Area (ward 8) 1906 & 1908, 1914 & 1916 Jersey City, Hudson County



DPH 176
11/81

NEW YORK OFFICE OF PLANNING AND ENVIRONMENTAL SERVICES

HISTORIC PRESERVATION SECTION

DISTRICT/STREETSCAPE CONTINUATION SHEET

District/Streetscape Continuation Page # 1 Inventory # 0906-D3

MAP #	ADDRESS/LOCATION : PROPERTY NAME	DATE	Signifi- cance to D/S	Condition	USE	DESCRIPTION: Style, Ext. Wall Fabric, Fenestration, Form, Roof, Major Features, Alterations, Stories, etc.	NEGATIVE FILE #
1.	256 Congress Street Block: 883	Btwn 1896- 1928 (G.M. Hopkins Map 1928)	N	G R		Greek Revival; recessed rectangular plan with side entry; wood framed building; 2 stories, 3 bays, 2/2 wood double hung sash window; shed roof with architraved and bracketed wood cornice, rectangular panels on frieze; facade resurfaced with asphalt/fiberglass siding; single wooden entry door with transom window above; aluminum awning added above entry door; minor alterations.	Contact: 194/10

NEW JERSEY OFFICE OF CULTURAL AND ENVIRONMENTAL SERVICES
HISTORIC PRESERVATION SECTION
DISTRICT/STREETSCAPE CONTINUATION SHEET

N.J. HISTORIC SITES INVENTORY

Date _____

District/Streetscape Continuation Page # _____ Inventory # _____

MAP #	ADDRESS/LOCATION : PROPERTY NAME	DATE	Signifi- cance to D/S	Condition	USE	DESCRIPTION: Style, Ext. Wall Fabric, Fenestration, Form, Roof, Major Features, Alterations, Stories, etc.	NEGATIVE FILE #

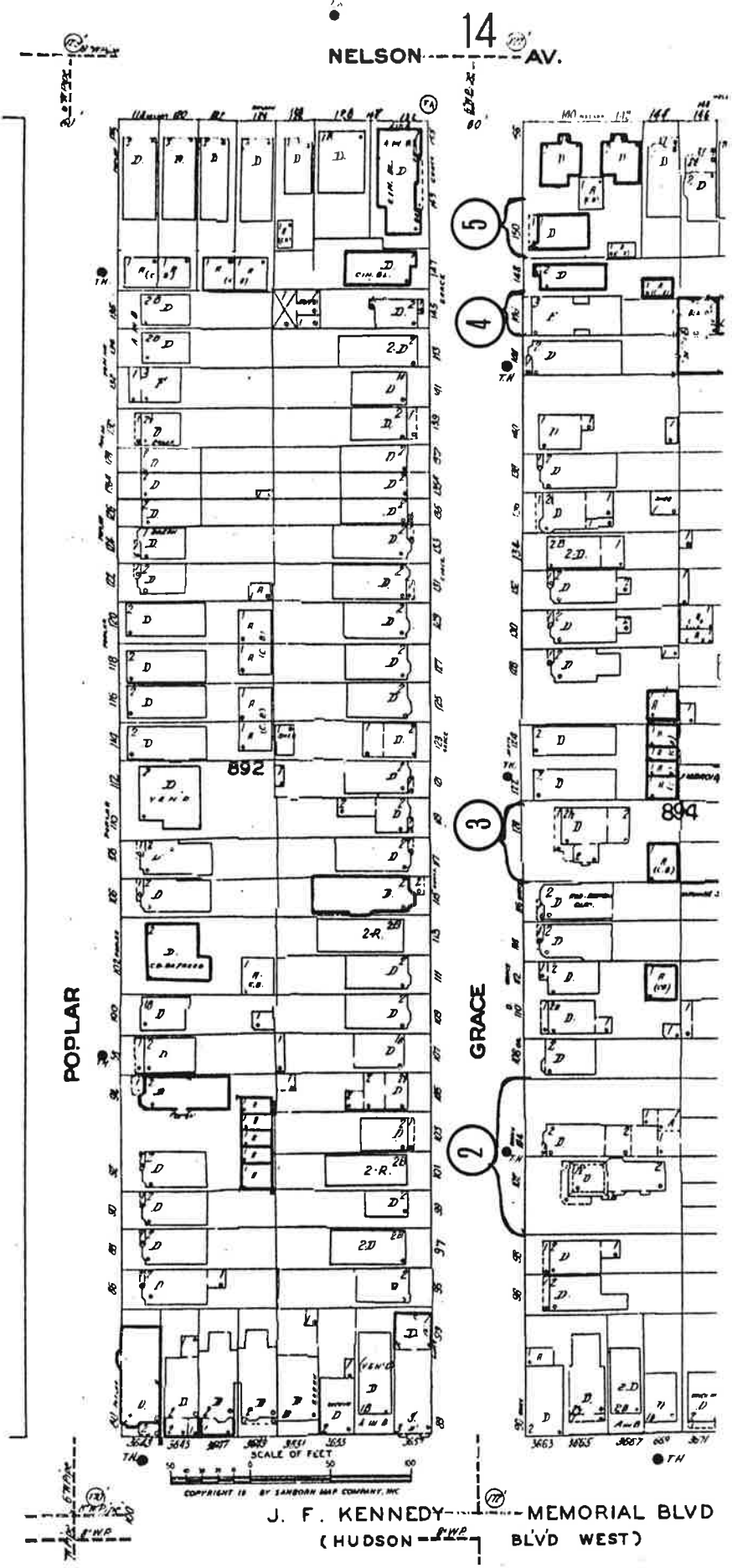
Site No. 0906-B3 con
256 Congress Street
Jersey City, N.J.
Photo Neg. No. 194/10
Map No. 1



Page 1 of 1

Congress Street in Western Slope Neighborhood of
Liberty Area (ward 8) 0906-B3 con, N.J. 256, Jersey
City, Hudson County

Grace Street in Western Slope Neighborhood of Surray Area (ward 18)
 0906 D3grc, H0451, 0006, Jersey City, Hudson County



NEW JERSEY OFFICE OF CULTURAL AND ENVIRONMENTAL SERVICES
HISTORIC PRESERVATION SECTION
DISTRICT/STREETSCAPE CONTINUATION SHEET

N.J. HISTORIC SITES INVENTORY

Date _____

District/Streetscape Continuation Page # 1 Inventory # 0906-D3gre

MAP #	ADDRESS/LOCATION : PROPERTY NAME	DATE	Signifi- cance to D/S	Condition	USE	DESCRIPTION: Style, Ext. Wall Fabric, Fenestration, Form, Roof, Major Features, Alterations, Stories, etc.	NEGATIVE FILE #
1.	Grace Street Streetscape Block/892 (South side of Street between Kennedy Blvd. and Nelson Ave.)		P	G	R	Queen Anne; recessed rectangular plan with side entries; each building approximately 2 stories wood framed with basements; 1/1 wood double hung sash windows on all buildings; casement windows at basement levels; all buildings resurfaced with either asphalt/fiberglass or aluminum siding shed roofs on buildings; some with architaved wooden cornices other with triangular pediments atop projecting bays; some porch roofs have gabled tops and project outward from buildings; concrete and brick stoops lead up to single wooden entry doors, some fronted by aluminum storm doors; iron fencing exist in front lots; some original; others replacements; alterations range from moderate to extensive.	Contact 14/4
2.	102-104 Grace Street Block/894	#102 Btwn 1887- 1896 (San- born 1896) #104 Btwn 1896- 1928 (G.M. Hopkins Map 1928)	P N	G G	R R	a) (#102) Italianate/Second Empire; recessed irregular tangular plan with side entry; 2 stories; 3 bays; wood framed building with projecting wrap around proch roof; 1/1 wood double hung sash windows; dormer window on roof; architaved wooden cornice with wooden brackets; shed roof with false mousard; buildings exterior resrufaced with aluminum siding; wooden porch with iron posts; posts support roof double wooden door entry with transom window above; exterior resurfacing constitutes on major alteration. b) Italianate; recessed rectangular plan with side entry; 2 story; 2 bay wood framed building now resurfaced with asphalt/fiberglass siding; 1/1 wood double hung sash windows; shed roof; brick and concrete stoop with iron railings lead up to single wooden entry door fronted by an aluminum storm door; aluminum awning above entry; extensive alterations.	Contact 195/6

NEW JERSEY OFFICE OF CULTURAL AND ENVIRONMENTAL SERVICES
HISTORIC PRESERVATION SECTION
DISTRICT/STREETSCAPE CONTINUATION SHEET

N.J. HISTORIC SITES INVENTORY

Date _____

District/Streetscape Continuation Page # 2 Inventory # 0906-D3gre

MAP #	ADDRESS/LOCATION : PROPERTY NAME	DATE	Signifi- cance to D/S	Condition	USE	DESCRIPTION: Style, Ext. Wall Fabric, Fenestration, Form, Roof, Major Features, Alterations, Stories, etc.	NEGATIVE FILE #
3.	120 Grace Street	Ante 1873 (G.M. Hopkins Map 1873)	P	G	R	a) Greek Revival; recessed irregular plan; 2 1/2 story wood framed building with wood shingle siding; 2/1, 2/2 and 4/4 wood double hung sash windows; gabled roof over main body of building; flat roof on right side portion of building set further back from main portion of building; architraved wooden cornice with wooden brackets; a plain architraved wooden cornice on porch roof; roof supported by six wooden Doric columns; wooden porch and stoop with wooden railings and newels; paneled single wooden entry door set in wood framing; a pair of small windows with rounded panes situated at attic story; building is a fine example of style and in good condition; no visible alterations.	Contact 14/3
4.	146 Grace Street Block/896	Btwn 1896- 1928 (G.M. Hopkins Map 1928)	P	G	R2	Italianate; recessed rectangular plan with central plan with central entry; 3 story; 4 bay wood framed building; now resurfaced with asphalt/fiberglass siding; shed roof with brick chimney; architraved wooden cornice with brackets and modillions; triangular pediment with wooden relief molding atop cornice; 1/1 wood double hung sash windows; Classical entry; 2 wooden Doric columns support architraved and modillioned porch roof/over door; casement windows at basement level; single wooden entry door with transom window above; concrete stoop; basement entry situated at side of concrete stoop; exterior resurfacing constitutes a moderate alteration.	Contact 195/3

NEW JERSEY OFFICE OF CULTURAL AND ENVIRONMENTAL SERVICES
HISTORIC PRESERVATION SECTION
DISTRICT/STREETSCAPE CONTINUATION SHEET

N.J. HISTORIC SITES INVENTORY

Date _____

District/Streetscape Continuation Page # 3 Inventory # 0906-D3gre

MAP #	ADDRESS/LOCATION : PROPERTY NAME	DATE	Signifi- cance to D/S	Condition	USE	* DESCRIPTION: Style, Ext. Wall Fabric, Fenestration, Form, Roof, Major Features, Alterations, Stories, etc.	NEGATIVE FILE #
5.	150 Grace Street Block/894	After 1928	P	G	R	Folk House/Natinal; recessed rectangular plan; one and one half units deep with a hip on gable roof; brick building; 6/1 wood double hung sash windows; projecting right side entryway; 4 wooden posts support sloping porch roof; single wooden entry door; no major alterations.	Contact 195/2

MAP #	ADDRESS/LOCATION : PROPERTY NAME	DATE	Signifi- cance to D/S	Condition	USE	DESCRIPTION: Style, Ext. Wall Fabric, Fenestration, Form, Roof, Major Features, Alterations, Stories, etc.	NEGATIVE FILE #

Grace Street in Western Slope Neighborhood
 of Survey Area (Ward D) 0906-D3grc, NJ 2/S.L. 0906
 Jersey City, Hudson County

Page 1 of 3




Site No. 0906-D3grc
 Grace Street
 Jersey City, NJ
 Photo Neg. No. ¹⁴/₄
 Map No. 1




Site No. 0906-D3grc
 102-104 Grace
 Street
 Jersey City, NJ
 Photo Neg. No. ¹⁹⁵/₆
 Map No. 2

120 Grace Street in Western Slope Neighborhood of Survey
 Area (Ward B) 0906-83gr, NY NS-I: 0906 survey
 City, Hudson County
 page 2 of 3

Site No. 0906-83gr
 120 Grace Street
 Jersey City, N.J.
 Photo Neg. No. 14/3
 Map No. 3



Site No. 0906-83gr
 120 Grace Street
 Jersey City, N.J.
 Photo Neg. No. 195/5
 Map No. 3



Grace Street in Western Slope Neighborhood of Survey
Area (Ward D) 0906-D3grc, NJ H.S.I.: 0906 Jersey City
Hudson County
page 3 of 3

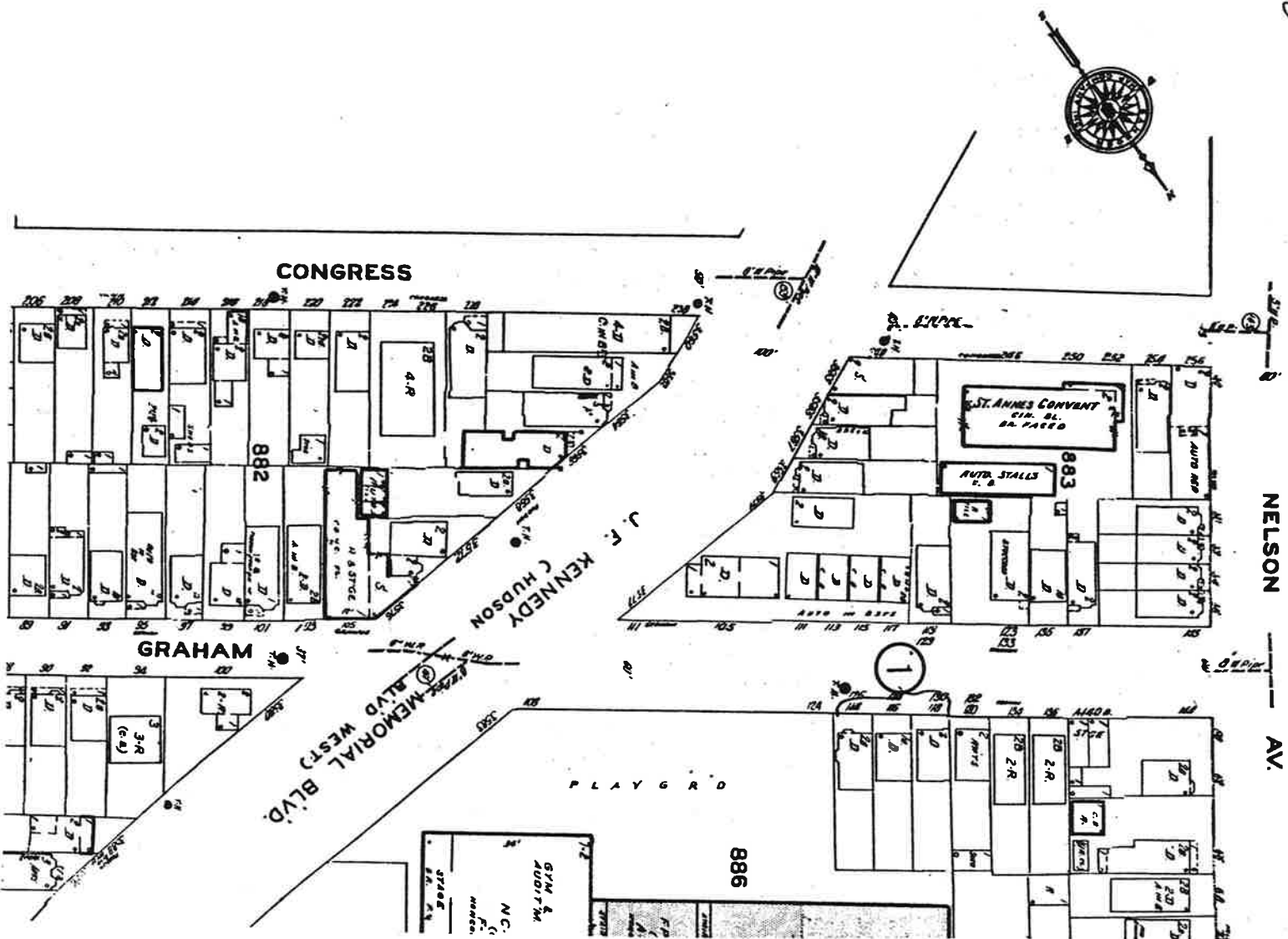


Site No. 0906-D3grc
146 Grace Street
Jersey City, N.J.
Photo Neg. No. 195⁵/₃
Map No. 4



Site No. 0906-D3grc
150 Grace Street
Jersey City, N.J.
Photo Neg. No. 195⁵/₂
Map No. 5

Graham Street in Western Slope Neighborhood of Denver Area (ward 1) 0906-039a, Mkt 51:0906, Jersey City, Hudson County



NEW JERSEY OFFICE OF CULTURAL AND ENVIRONMENTAL SERVICES
HISTORIC PRESERVATION SECTION
DISTRICT/STREETSCAPE CONTINUATION SHEET

N.J. HISTORIC SITES INVENTORY

Date _____

District/Streetscape Continuation Page # 1 Inventory # 0906-D3gra

MAP #	ADDRESS/LOCATION : PROPERTY NAME	DATE	Signifi- cance to D/S	Condition	USE	DESCRIPTION: Style, Ext. Wall Fabric, Fenestration, Form, Roof, Major Features, Alterations, Stories, etc.	NEGATIVE FILE #
1	118-114 Graham Street Block/886	Btwn 1887 1896 (San- born 1896)	N	F	R	a) Greek Revival/Italianate; recessed rectangular plan with side entry; 2 story; 3 bay with basement; wood framed building now resurfaced with asphalt/fiberglass siding; 1/1 wood double hung sash windows 2/2 wooden casement windows at basement level; brick stoop with iron railing leading up to single wooden entry door set in wood graming; transom window above door; wooden overdoor supported by iron brackets; resurfacing constitutes only moderate alteration.	Contact 194/12
	116 Graham Street		N	P	R	b) Vernacular Building; recessed rectangular plan with side entries; single story; 3 bay wood framed building now resurfaced with aluminum siding; 1/1 aluminum double hung sash windows; single wooden entry door; wooden overdoor; brick stoop with iron railings; aluminum storm door fronts entry door; severely altered.	Contact 194/12
	Graham Street (Continued)		N	F	R	c) Italianate; recessed rectangular plan with projecting right side bay(facade) and side bay'; wood framed building; 1/1 wood double hung sash windows; shed roof with brick chimney; brick stoop with iron railings leading up to single wooden entry door with transom window above wooden overdoor supported by wooden brackets; exterior resurfaced with asphalt/fiberglass siding; extensive alteration.	Contact 194/12

NEW JERSEY OFFICE OF CULTURAL AND ENVIRONMENTAL SERVICES
HISTORIC PRESERVATION SECTION
DISTRICT/STREETSCAPE CONTINUATION SHEET

N.J. HISTORIC SITES INVENTORY Date _____

District/Streetscape Continuation Page # _____ Inventory # _____

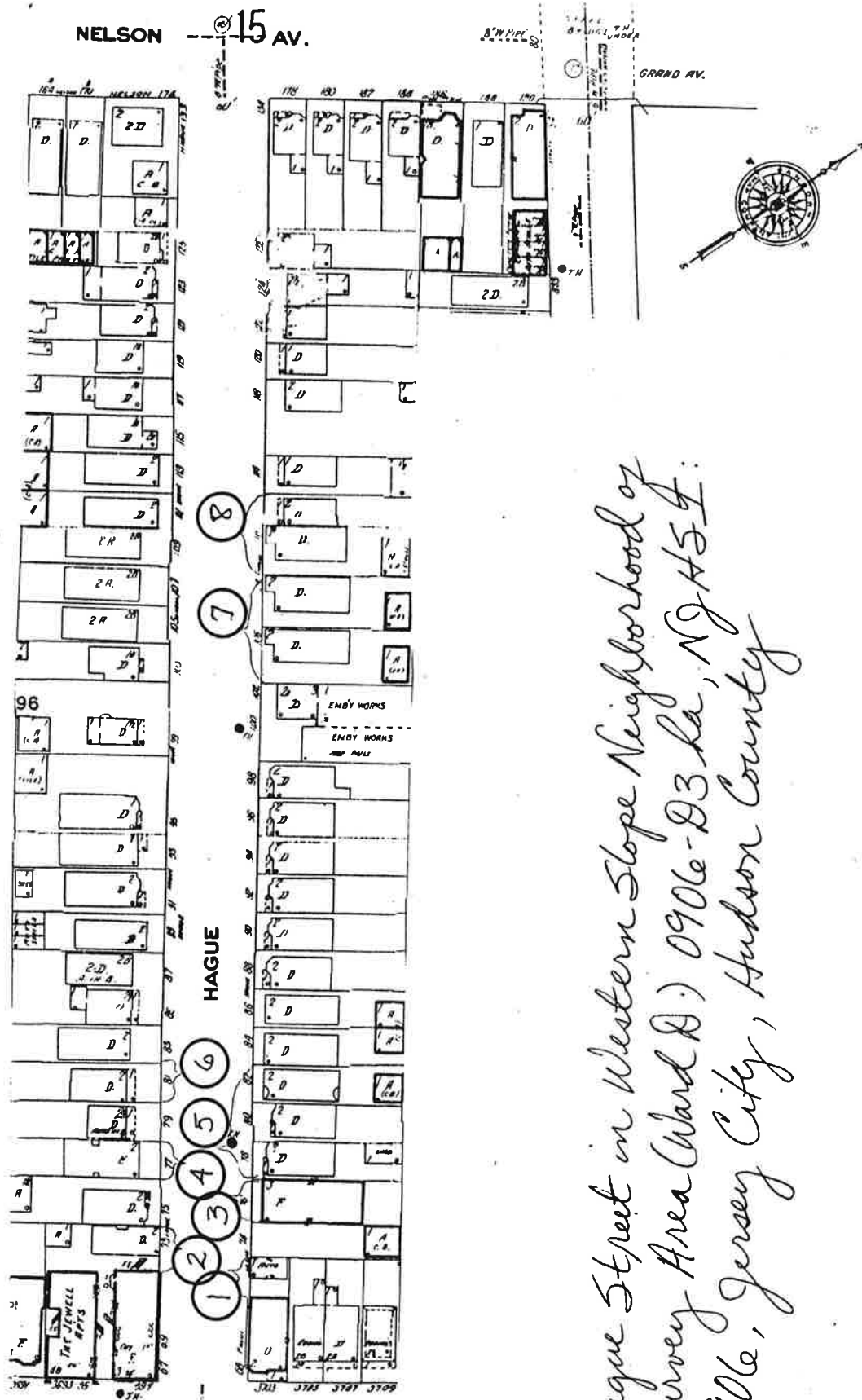
MAP #	ADDRESS/LOCATION : PROPERTY NAME	DATE	Signifi- cance to D/S	Condition	USE	DESCRIPTION: Style, Ext. Wall Fabric, Fenestration, Form, Roof, Major Features, Alterations, Stories, etc.	NEGATIVE FILE #

Graham Street in Western Slope Neighborhood of
 Survey Area (Ward 8) 0906-03 gra, N.J.S.D., Jersey City,
 Hudson County

Page 1 of 1

Site No. 0906-03 gra
 118-114 Graham St.
 Jersey City, N.J.
 Photo Neg. No. 104/12
 Map No. 1





Hague Street in Western Slope Neighborhood of
 Survey Area (Ward D.) 0906-D3 la, N.J. H54.
 0906, Jersey City, Hudson County

MAP #	ADDRESS/LOCATION : PROPERTY NAME	DATE	Signifi- cance to D/S	Condition	USE	* DESCRIPTION: Style, Ext. Wall Fabric, Fenestration, Form, Roof, Major Features, Alterations, Stories, etc.	NEGATIVE FILE #
1.	72 Hague Street Block/898 A = Ancillary	Btwn 1896 1928 (G.M. Hopkins Map 1928)	N	G	A	Singlestory Carriage/Stable House; recessed rectangular plan with central entry, brick exterior with double wooden entry doors; shed roof with plain wooden cornice; no alterations.	Contact 197/0
2.	73 Hague Street Block/896	After 1928	P	G	R	Italianate recessed rectangular plan with side entry 2 story with basement; 2 bays wood framed building; resurfaced with asphalt/fiberglass siding and aluminum siding; 8 6/6 wood double hung sash windows each set in wood framing; shed roof with architaved wood cornice with modillions and dentils; single casement window at basement level; 2 step concrete stoop with iron railings; paneled single wooden entry door with famlight trasnom above door; wooden keystone on wood framing of door; resurfacing constitutes a moderate alteration.	Contact 197/2
3.	76 Hague Street Block/898	Btwn 1896- 1928 (G. M. Hopkins Map 1928)	P	G	R	Italianate; recessed rectangular plan with central entry; 3 stories with basement, 4 bays (facade), approximately 6 bays on side of building, brick building; 1/1 wood double hung sash windows; small 1/1 wood double hung sash windows at basement level; shed roof with brick chimneys; architaved wood cornice with ornate wooden brackets; triangular pediment atop cornice; semicircular segmental window heads atoo 2nd story windows; segmental window heads on 2nd story window (facade); stone sills; stone foundation; brick and concrete stoop with iron railings lead up to single wooden entry door; triangular wood pediment above entr- door; no major alterations.	Contact 197/1

NEW JERSEY OFFICE OF CULTURAL AND ENVIRONMENTAL SERVICES
HISTORIC PRESERVATION SECTION
DISTRICT/STREETSCAPE CONTINUATION SHEET

N.J. HISTORIC SITES INVENTORY

Date _____

District/Streetscape Continuation Page # 2 Inventory # 0906-D3hag

MAP #	ADDRESS/LOCATION : PROPERTY NAME	DATE	Signifi- cance to D/S	Condition	USE	DESCRIPTION: Style, Ext. Wall Fabric, Fenestration, Form, Roof, Major Features, Alterations, Stories, etc.	NEGATIVE FILE #
4.	77 Hague Street Block/896	Btwn 1896 1928 (G.M. Hopkins 1928)	N	G	R	Craftsman Style; recessed rectangular plan with side and central entries; 2 stories with basement; 8/8 wood double hung sash windows with aluminum windows in front; wood framed building, resurfaced with asphalt/fiberglass siding; shed roof with false hip; 2nd story windows have triangular pediments atop; wooden shutters with louvers; brick sills; hipped roof atop projecting entryway; aluminum awning above; central entry door; entries consist of single wooden doors with incised panels; stone and cinderblock retainer wall with aluminum fencing exist in front building; excepting exterior resurfacing; no other major alteration.	Contact 197/4
5.	78-82 Hague Street Block/898 3 wood framed buildings	Btwn 1896 1928 (G.M. Hopkins Map 1928)	N	G	R	a) (#78) Queen Anne Variant; recessed rectangular plan with side entry; 2 1/2 story; 2 bay wood framed building with basement; 1/1 w-od double hung sash windows; gabled roof; architaved wood cornice above 2nd story; gable porch roof supported by 2 brick piers, concrete stoop with iron railings; small case-ment windows at basement level; single wooden entry door; transom light above entry door; aluminum siding on exterior only visible alteration.	Contact 197/3

NEW JERSEY OFFICE OF CULTURAL AND ENVIRONMENTAL SERVICES
HISTORIC PRESERVATION SECTION
DISTRICT/STREETSCAPE CONTINUATION SHEET

N.J. HISTORIC SITES INVENTORY

Date _____

District/Streetscape Continuation Page # 3 Inventory # 0906-D3hag

MAP #	ADDRESS/LOCATION : PROPERTY NAME	DATE	Signifi- cance to D/S	Condition	USE	* DESCRIPTION: Style, Ext. Wall Fabric, Fenestration, Form, Roof, Major Features, Alterations, Stories, etc.	NEGATIVE FILE #
5.	Continued		N	G	R	<p>b) (#80) Italianate; recessed rectangular plan with side entry; 2 story; 2 bay (1 bay projects outward; 1/1 wood double hung sash windows on building; shed roof with architaved wood cornice atop porch roof; porch roof supported by brick piers concrete and brick stoop leads up to single wooden entry door; exterior resurfacing with aluminum siding constitutes only alteration.</p> <p>c) (#82) Italianate; recessed rectangular plan with side entry; 2 story wood framed building with projecting left side bay; 2 bays in all; shed roof with architaved wood cornice; wooden brackets on cornice; 1/1 wood double hung sash windows; small cornice above 1st and 2nd sotry windows on projecting bay; arcjotra-ved wood cornice atop porch roof which is supported by iron posts; wooden stoop leads up to double wooden entry door with transom window above; iron fencing in front; casement windows at basement level; exterior resurfacing constitutes a mjaor alteration.</p>	Contact 197/3

NEW JERSEY OFFICE OF CULTURAL AND ENVIRONMENTAL SERVICES
HISTORIC PRESERVATION SECTION
DISTRICT/STREETSCAPE CONTINUATION SHEET

N.J. HISTORIC SITES INVENTORY

Date _____

District/Streetscape Continuation Page # 4 Inventory # 0906-D3hag

MAP #	ADDRESS/LOCATION : PROPERTY NAME	DATE	Signifi- cance to D/S	Condition	USE	DESCRIPTION: Style, Ext. Wall Fabric, Fenestration, Form, Roof, Major Features, Alterations, Stories, etc.	NEGATIVE FILE #
6.	81 Hague Street Block 896	Btwn 1896 1928 (G.M. Hopkins Map 1928)	P	G	R	Greek Revival; recessed rectangular plan with side entry; 2 story 3 bay wood framed building; clapboard wood siding; projecting 1st story porch roof; 1/1 wood double hung sash windows; shed roof with architaved wood cornice; portion of cornice forms a semi-circular pediment with dentils; windows surrounded by wood framing; architaved and dentiled wood cornice atop porch roof; porch roof supported by 4 wooden columns; wooden stoop with like railings and newels lead up to 2 entries situated adjacent to one another, aluminum storm doors front single wooden entry doors, no major alterations.	Contact 197/5
7.	106-108 Hague Street Block 898	#106 Btwn 1887 1896 (San- born 1896) #108 After 1928 (G.M. Hopkins 1928)	N	G	R	Craftsman Style; recessed rectangular plans with projecting left side bays; wood framed buildings re-surfaced with asphalt/fiberglass siding; 6/1 1/1 and 1/1 with diagonal muntins with semicircular pane windows on both buildings; casement windows at basement level, shed roofs with triangular pediments; architaved wooden cornices surrounds pediments; wooden cornice above 1st story accentuating horizontality of buildings; stoops parallel to street and sidewalk made of brick and concrete; entries consist of single wooden entry doors with aluminum storm doors in front; resurfacing constitutes moderate alterations.	Contact 197/6

MAP #	ADDRESS/LOCATION : PROPERTY NAME	DATE	Signifi- cance to D/S	Condition	USE	* DESCRIPTION: Style, Ext. Wall Fabric, Fenestration, Form, Roof, Major Features, Alterations, Stories, etc.	NEGATIVE FILE #
8.	112 Hague Street	#110 After 1928 (G.M. Hopkins Map 1928) #112 Btwn 1873 1887 (L.D. Fowler Map 1887)	P	G	R	Italianate; recessed rectangular plan with side entry 2 stories; 3 bays; wood shingle exterior; 2/2 wood double hung sash windows; shed roof with architraved wood cornice with modillions; decorative corbel moldings on frieze; architraved wood window heads above windows; architraved wooden cornice above porch roof; porch roof supported by 4 wooden posts; paneled single wooden entry door with transom window above; door set in wood framing; no visible alterations.	Contact 197/7

NEW JERSEY OFFICE OF CULTURAL AND ENVIRONMENTAL SERVICES
HISTORIC PRESERVATION SECTION
DISTRICT/STREETSCAPE CONTINUATION SHEET

N.J. HISTORIC SITES INVENTORY


Date _____

District/Streetscape Continuation Page # _____ Inventory # _____

MAP #	ADDRESS/LOCATION : PROPERTY NAME	DATE	Signifi- cance to D/S	Condition	USE	DESCRIPTION: Style, Ext. Wall Fabric, Fenestration, Form, Roof, Major Features, Alterations, Stories, etc.	NEGATIVE FILE #

Hague Street in Western Slope Neighborhood of Jersey City, Hudson County
 Area (Ward 8) 0906-83kg NY HSI, 0906
 1 of 4

Site No. 0906-83kg
 72 Hague Street
 Jersey City, N.J.
 Photo Neg. No. 1976
 Map No. 1




Site No. 0906-83kg
 73 Hague Street
 Jersey City, N.J.
 Photo Neg. No. 1976
 Map No. 2




Hague Street in Western Slope Neighborhood of Jersey City, Hudson County
 Area (ward 8) 0906-8380, NY HSI, 0906

2 of 4

Site No. 0906-8380
 76 Hague Street
 Jersey City, N.J.
 Photo Neg. No. 1971
 Map No. 3




Site No. 0906-8380
 77 Hague Street
 Jersey City, N.J.
 Photo Neg. No. 1974
 Map No. 4




Haarlem Street in Western Slope Neighborhood of Sunnyside
 Area (Block A) 0906-8380g NY HSI, 0906
 3 of 4
 Jersey City, Hudson County

Site No. 0906-8380g
 7882 Haarlem Street
 Jersey City, N.Y.
 Photo Neg. No. 1973
 Map No. 5



Site No. 0906-8380g
 81 Haarlem Street
 Jersey City, N.Y.
 Photo Neg. No. 1975
 Map No. 6



Hague Street in Western Slope Neighborhood of -
Area (Ward D) 0906-D3hag NJ HSI, 0906
Jersey City, Hudson County

4 of 4

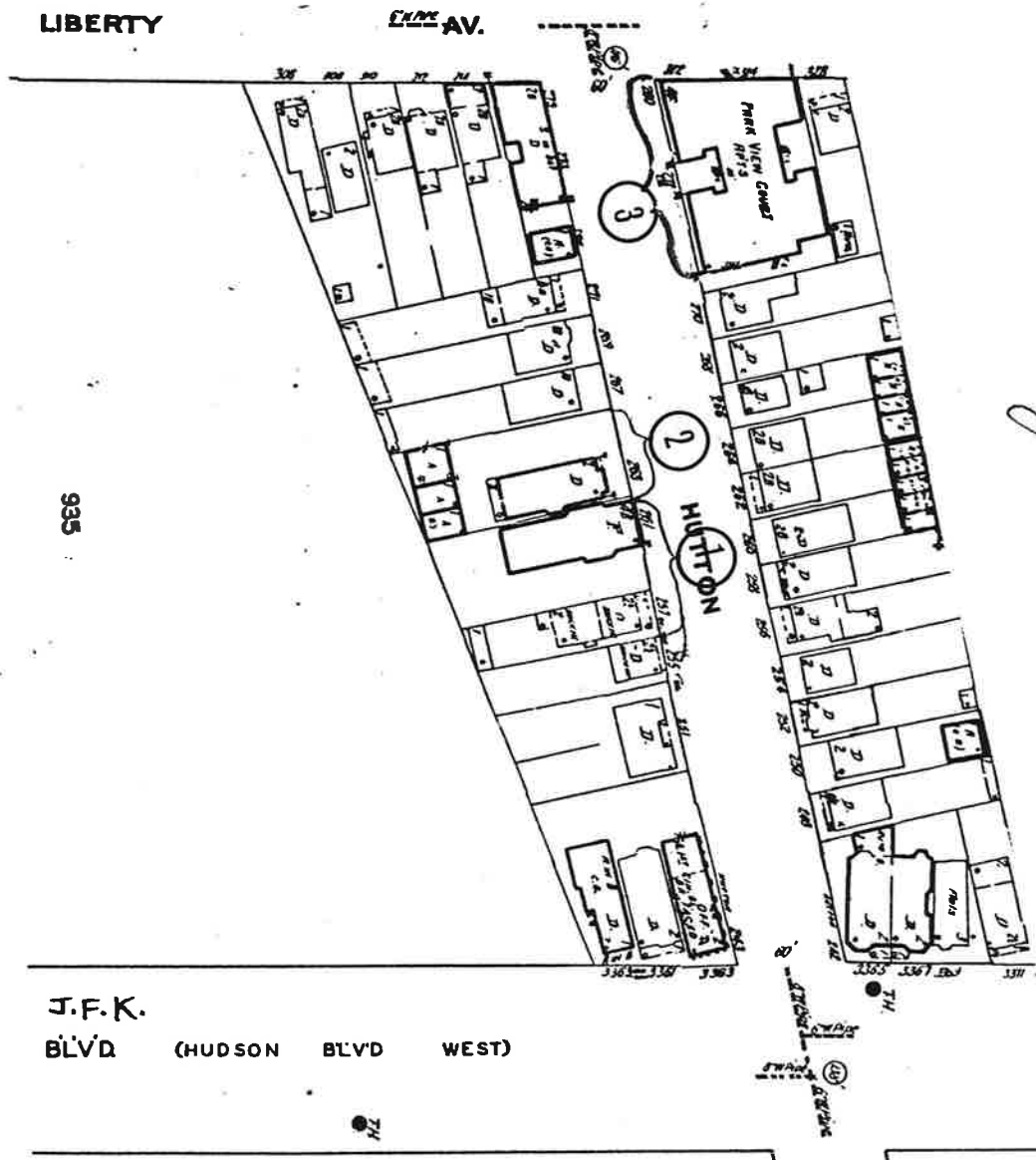


Site No. 0906-D3hag
106-108 Hague Street
Jersey City, N.J.
Photo Neg. No. 197/
Map No. 7 1/6



Site No. 0906-D3hag
112 Hague Street
Jersey City, N.J.
Photo Neg. No. 197/7
Map No. 8

Hutton Street in Western Slope Neighborhood
 Survey Area (Parcel B) 0906-B3 Aut, Mkt S1: 0906, Jersey
 City, Hudson County



935

NEW JERSEY OFFICE OF CULTURAL AND ENVIRONMENTAL SERVICES
HISTORIC PRESERVATION SECTION
DISTRICT/STREETSCAPE CONTINUATION SHEET

N.J. HISTORIC SITES INVENTORY

Date _____

District/Streetscape Continuation Page # _____ Inventory # 0906-D3hut

MAP #	ADDRESS/LOCATION : PROPERTY NAME	DATE	Signifi- cance to D/S	Condition	USE	DESCRIPTION: Style, Ext. Wall Fabric, Fenestration, Form, Roof, Major Features, Alterations, Stories, etc.	NEGATIVE FILE #
1.	257-261 Hutton Street Block/935	#257 Ante 1873 (G.M. Hopkins Map 1893) #261 Btwn 1896- 1928 (G.M. Hopkins Map 1928)	N	G	R2	a) Early 20th Century Vernacular, recessed rectangular plan with side entry; 3 stories, 3 bays; wood framed building resurfaced with aluminum siding; 1/1 aluminum replacement buildings; slim 1/1 wood double hung sash windows on projecting side bay; gabled roof with raking cornice; architraved cornice atop porch roof supported by 4 wooden posts; same type of posts support porch roof; casement windows at basement level; wooden stoop and porch leading up to single wooden entry door with aluminum door in front; iron railings on stoop and po-ch; extensive alterations. b) (#261) Italianate; recessed rectangular plan with slightly projecting side bays; 4 stories with basement; brick exterior; shed roof with architraved wooden cornice; brick chimneys atop roof; double brackets and modillions on cornice; stone lintels and sills below 1/1 wood double hung sash windows; stone water table at basement level; brick pilasters with stone tops flank central entry; entry door not visible in photo; no visible alterations.	Contact 191/14

NEW JERSEY OFFICE OF CULTURAL AND ENVIRONMENTAL SERVICES
HISTORIC PRESERVATION SECTION
DISTRICT/STREETSCAPE CONTINUATION SHEET

N.J. HISTORIC SITES INVENTORY

Date _____

District/Streetscape Continuation Page # _____ Inventory # 0906-D3hut

MAP #	ADDRESS/LOCATION : PROPERTY NAME	DATE	Signifi- cance to D/S	Condition	USE	DESCRIPTION: Style, Ext. Wall Fabric, Fenestration, Form, Roof, Major Features, Alterations, Stories, etc.	NEGATIVE FILE #
2.	263 Hutton Street Block/935	Btwn 1896 1928 (G.M. Hopkins Map 1928)		G	R	Italianate; recessed rectangular plan with side entry; entire left side bay projects outward; 2 stories with basement; 1/1 wood double hung sash windows; 1st story bay windows set in a polladian style; small 1/1 wood double hung sash windows at basement level; shed roof with brick chimney architraved wood cornice with wooden modillions; stone lintels; stained glass panels above windows set inot projecting bay; stone belt courses and water table; concrete stoop with iron pipe railings lead up to single wooden entry door; transom window and aluminum awning above door, no visible alterations.	Contact 191/15
3.	272 Hutton Street Block/934 (N.E. Corner of Liberty Ave.) "Park View Court Apartments"	Btwn 1896- 1928 (G. M. Hopkins Map 1928)		G	R	Early 20th Century Art Deco Apartment Building; irregular plan in the form of an "H"; 4 stories; 9 bay brick building with basement; 1/1, 2/1, 3/1 wood double hung sash windows ; flat roof with brick parapets; brick pilasters with stone capitals or crown flaning cnetral bay of each section; brick lintels and sills; poly-chromatic brick exterior; concrete stoop leading up to brick archway with stone keystone; steel and glass entry doors with semicircular light above; marble steps lead up to interior entry doors with glass panels set into each; brick enclosure in front recessed entry; iron fire escape suspended from facade of central bays of building; no visible alterations.	Contact

Hutton Street in Western Slope Neighborhood
of Surney Area (Ward D) 0906-D3.hut, N.J. 0906
Jersey City, Hudson County



Page 1 of 2
Site No. 0906-D3.hut
257-261 Hutton
Street
Jersey City, N.J.
Photo Neg. No. 191/14
Map No. 1




Site No. 0906-D3.hut
263 Hutton Street
Jersey City, N.J.
Photo Neg. No. 191/15
Map No. 2


Sutton Street in Western Slope Neighborhood
 of Sunny Area (Ward 8) 0906-83 hut, No. 254, 0908
 Jersey City, Hudson County

Page 2 of 2

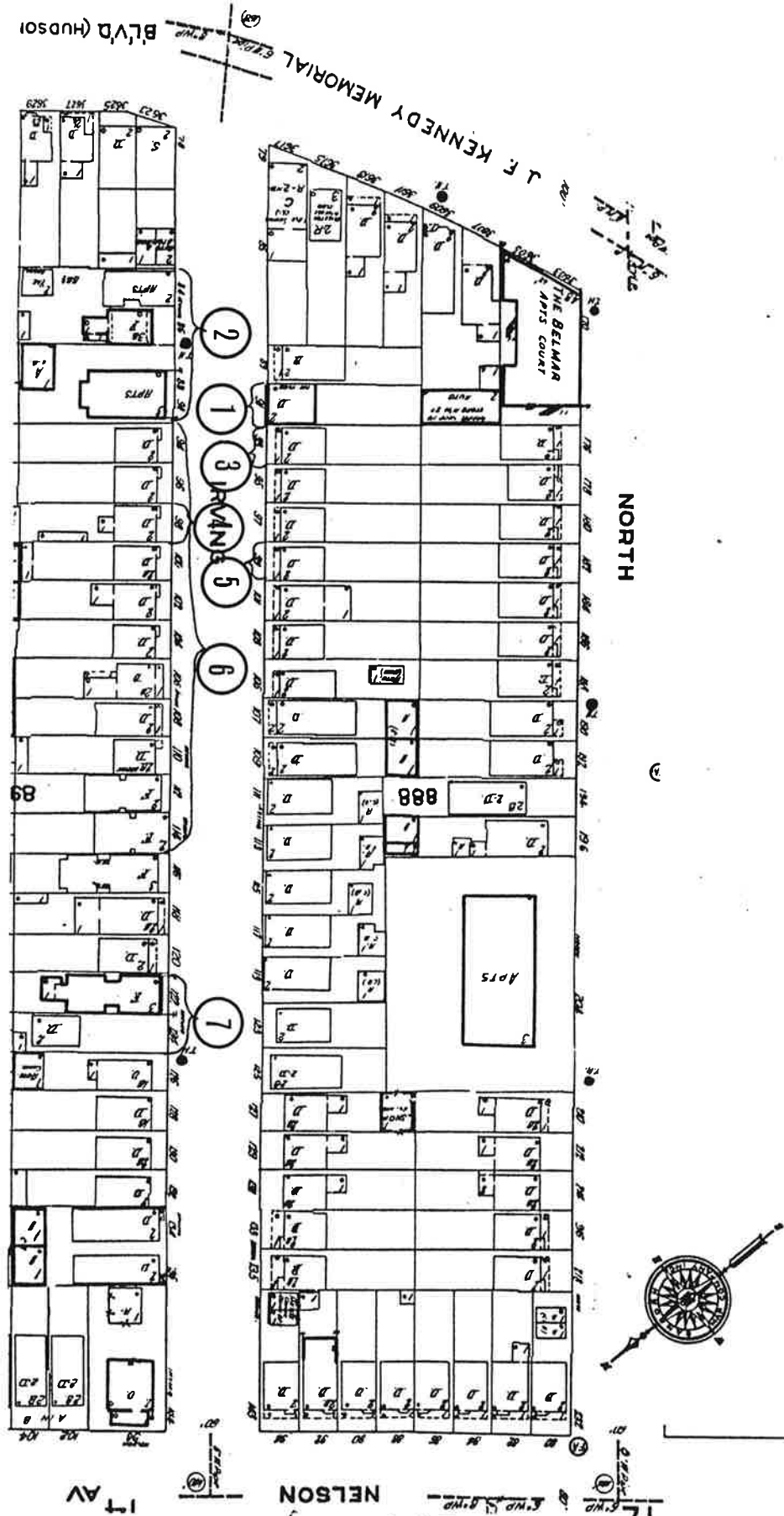
Site No. 0906-83 hut
 272 Sutton Street
 Jersey City, N.J.
 Photo Neg. No. 191/17
 Map No. 13
 (+16)
 (View of Entry)



Site No. 0906-83 hut
 272 Sutton Street
 Jersey City, N.J.
 Photo Neg. No. 191/16
 Map No. 13
 (+17)



Spring Street in Western Slope Neighborhood of
 Spring Area (Ward 8) 0906-0300, NAST: 0906,
 Jersey City, Hudson County



NEW JERSEY OFFICE OF CULTURAL AND ENVIRONMENTAL SERVICES
HISTORIC PRESERVATION SECTION
DISTRICT/STREETSCAPE CONTINUATION SHEET

N.J. HISTORIC SITES INVENTORY

Date _____

District/Streetscape Continuation Page # 1 Inventory # 0906-D3irv

MAP #	ADDRESS/LOCATION : PROPERTY NAME	DATE	Signifi- cance to D/S	Condition	USE	DESCRIPTION: Style, Ext. Wall Fabric, Fenestration, Form, Roof, Major Features, Alterations, Stories, etc.	NEGATIVE FILE #
1.	91 Irving Street	btwn 1887- 1896 (San- born 1896)	P	G	R	a) Italianate; recessed rectangular plan with side entry 3 bay brick building with basement; 1/1 wood double hung sash windows; casement windows at basement level; shed roof with architraved wooden cornice ornate modillions and brackets on cornice; relief panels on frieze; stone lintels and sills; semi-circular overdoor with sun rays wood molding set into tympanum; 2 large wooden brackets support overdoor concrete stoop with iron railings lead up to single wooden entry door; no visible alterations.	Contact 194/28
2.	92-84 Irving Street Block 890 Building houses apartment	#84 Btwn 1896- 1928 (G.M. Hopkins 1928) #86 Ante 1873 (G.M. Hopkins 1873) #88-90 Btwn 1896- 1928) (G.M. Hopkins 1873)	P	G	R	Italianate #92-recessed rectangular plan with central entry; 3 stories; 4 bays brick building with basement 1/1 wood double hung sash windows; shed roof with architraved wood cornice; modillions and dentils on cornice; garland relief mouldings on frieze; segmental brick window head above; 3rd story windows; squared stone lintels atop basement; 1st and 2nd story windows stone sills; concrete stoop with ornate iron railings lead up to single wooden entry door with transom window above; aluminum awning above entry; aluminum awning above basement story; basement entry situated below stoop; fencing exactly like porch railing in front building, no visible alterations.	Contact 194/27

NEW JERSEY OFFICE OF CULTURAL AND ENVIRONMENTAL SERVICES
HISTORIC PRESERVATION SECTION
DISTRICT/STREETSCAPE CONTINUATION SHEET

N.J. HISTORIC SITES INVENTORY

Date _____

District/Streetscape Continuation Page # 2 Inventory # 0906-D3irv

MAP #	ADDRESS/LOCATION : PROPERTY NAME	DATE	Signifi- cance to D/S	Condition	USE	* DESCRIPTION: Style, Ext. Wall Fabric, Fenestration, Form, Roof, Major Features, Alterations, Stories, etc.	NEGATIVE FILE #
2.	92-84 Irving Street Block/890 Continued		N	G	R	b) Italianate (#86) recessed for rectangular plan with side entry; 3 story; 3 bay; brick building with basement; 3rd story exterior resurfaced with aluminum siding; 1/1 wood double hung sash windows on building; stone lintels and sills; shed roof; cornice not visible in photo, may have been removed; stone water table; concrete stoop with iron railings lead up to single wooden entry door with aluminum awning above; resurfacing constitutes a moderate alteration.	Contact 194/27
2.	84 Irving Street Block/890 Continued					Italianate; recessed rectangular plan with side entry 2 story; 2 bay wood framed building resurfaced with aluminum and asphalt/fiberglass siding; 1/1 wood double hung sash windows; 1st story windows in set of three; 2nd story has set of two and 1 individual window (left side); shed roof with architaved wood cornice with brackets; large rounded arch at top of concrete stoop; entry recessed within arch and not visible in photo; extensive alterations.	Contact 194/27

NEW YORK CITY OFFICE OF CULTURAL AND ENVIRONMENTAL SERVICES
HISTORIC PRESERVATION SECTION
DISTRICT/STREETSCAPE CONTINUATION SHEET

N.J. HISTORIC SITES INVENTORY

Date _____

District/Streetscape Continuation Page # 3 Inventory # 0906-D3 irv

MAP #	ADDRESS/LOCATION : PROPERTY NAME	DATE	Signifi- cance to D/S	Condition	USE	DESCRIPTION: Style, Ext. Wall Fabric, Fenestration, Form, Roof, Major Features, Alterations, Stories, etc.	NEGATIVE FILE #
3.	93 Irving Street Block/888	Btwn. 1887- 1896 (San- born 1896)	P	F	R	Italianate; recessed rectangular plan with side entry 2 story; 3 bays, wood framed building; resurfaced with asphalt/fiberglass siding; aluminum siding on 1st story facade; 1/1 wood double hung sash windows on building; shed roof with brick chimney; architaved wooden cornice with heavy wooden brackets; architaved cornice atop projecting porch roof; porch roof supported by 4 rounded posts; wood railings and newels on porch and stoop; entry consist of single wooden entry door fronted by an aluminum storm door; moderate alterations.	Contact 194/26
4.	98 Irving Street Block/890	Btwn. 1887- 1896 (San- born 1896)	P	G	R	Italianate; recessed rectangular plan with side entry 2 stories; 3 bays wood framed building with asphalt/ fiberglass siding; 5 1/1 wood double hung sash window on facade; shed roof with architaved wood cornice with brackets; cornice (plain) atop porch roof; 4 rounded posts support porch roof; brick stoop with iron railings lead up to single wooden entry door fronted by aluminum storm door; resurfacing con- stitutes a moderate alteration.	Contact 194/24

NEW JERSEY OFFICE OF CULTURAL AND ENVIRONMENTAL SERVICES
HISTORIC PRESERVATION SECTION
DISTRICT/STREETSCAPE CONTINUATION SHEET

N.J. HISTORIC SITES INVENTORY

Date _____

District/Streetscape Continuation Page # 4 Inventory # 0906-D3irv

MAP #	ADDRESS/LOCATION : PROPERTY NAME	DATE	Signifi- cance to D/S	Condition	USE	DESCRIPTION: Style, Ext. Wall Fabric, Fenestration, Form, Roof, Major Features, Alterations, Stories, etc.	NEGATIVE FILE #
5.	99 Irving Street Block/888	Btwn. 1887- 1896 (san- born 1896)	P	G	R	Italianate; recessed rectangular plan with side entry; 2 stories; 3 bays; wood framed building now resurfaced with aluminum or vinyl siding; 4 2/2 wood double hung sash windows and 1 1/1 window of same type on facade; shed roof with architraved and bracketed wood cornice; architraved cornice atop 1st story porch roof; 4 rounded posts with gingerbread brackets support porch roof; wooden stoop and porch with like railings and newels; single wooden entry door fronted by aluminum storm door; iron fencing in front lot; residing constitutes a major alteration.	Contact 194/25
6.	114-94 Irving Street Block/890	Btwn 1887- 1896 (San- born 1896) Except #114 Btwn 1896- 1928 (G.M. Hopkins 1928)	N	F	R	Queen Anne/Vernacular Styles; recessed rectangular plans with either central or side entries, each building, 2 stoires in height with basements, number of bays vary, some have 4 others 3 and still others only 2; 1/1 wood double hung sash windows, some have aluminum replacement windows; shed roofs, some with pediments (#114, #106, #104); all are resurfaced on their exteriors with either aluminum or vinyl siding; brick stoops with iron railings lead up to single wooden entry doors with aluminum storm doors in front; extensive alterations on all.	Contact 194/23

11/81

NEW JERSEY OFFICE OF CULTURAL AND ENVIRONMENTAL SERVICES
HISTORIC PRESERVATION SECTION
DISTRICT/STREETSCAPE CONTINUATION SHEET

N.J. HISTORIC SITES INVENTORY

Date

District/Streetscape Continuation Page # 5 Inventory # 0906-D3irv

MAP #	ADDRESS/LOCATION : PROPERTY NAME	DATE	Signifi- cance to D/S	Condition	USE	DESCRIPTION: Style, Ext. Wall Fabric, Fenestration, Form, Roof, Major Features, Alterations, Stories, etc.	NEGATIVE FILE #
7.	122-124 Irving Street Block/890	Btwn 1896- 1928 (G. M. Hopkins 1928)	N	G	R2	Italianate Dumbell Apartment Building; recessed rectangular plan with central entry; 3 story with basement brick building, 4 bays; 1/1 wood double hung sash windows; flat roof with slight brick parapet brick moldings at roofline; stone lintels and sills, stone water table; concrete and brick stoop with iron railings lead up to single wooden entry door; aluminum awning exist above entry, brick chimney visible on roof; no visible alteration.	Contact 194/22

MAP #	ADDRESS/LOCATION : PROPERTY NAME	DATE	Signifi- cance to D/S	Condition	USE	DESCRIPTION: Style, Ext. Wall Fabric, Fenestration, Form, Roof, Major Features, Alterations, Stories, etc.	NEGATIVE FILE #

Irving Street in Western Slope Neighborhood
 of Survey Area (Ward D) 0906-D3 inv, N.J.S., 1948
 Jersey City, Hudson County

Page 1 of 4




Site No. 0906-D3 inv.
 91 Irving Street
 Jersey City, N.J.
 Photo Neg. No. 194/
 Map No. 1 28



Site No. 0906-D3 inv.
 92-84 Irving Street
 Jersey City, N.J.
 Photo Neg. No. 194/
 Map No. 2 27

Irving Street in Western Slope Neighborhood
 of Scurry Area (Ward D) 0906-D3 irr, N.J.S., 0906
 Jersey City, Hudson County

Page 2 of 4



Site No. 0906-D3 irr
 93 Irving Street
 Jersey City, NJ
 Photo Neg. No. 104/
 Map No. 3 26



Site No. 0906-D3 irr
 98 Irving Street
 Jersey City, NJ
 Photo Neg. No. 194/
 Map No. 4 24

Irving Street in Western Slope Neighborhood
 of Surray Area (Ward D) 0906-D3.rr, N.J.S., 0906
 Jersey City, Hudson County

Page 3 of 4



Site No. 0906-D3.rr
 99 Irving Street
 Jersey City, N.J.
 Photo Neg. No. 194/
 Map No. 5 25



Site No. 0906-D3.rr
 114-94 Irving
 Street
 Jersey City, N.J.
 Photo Neg. No. 194/
 Map No. 6 23

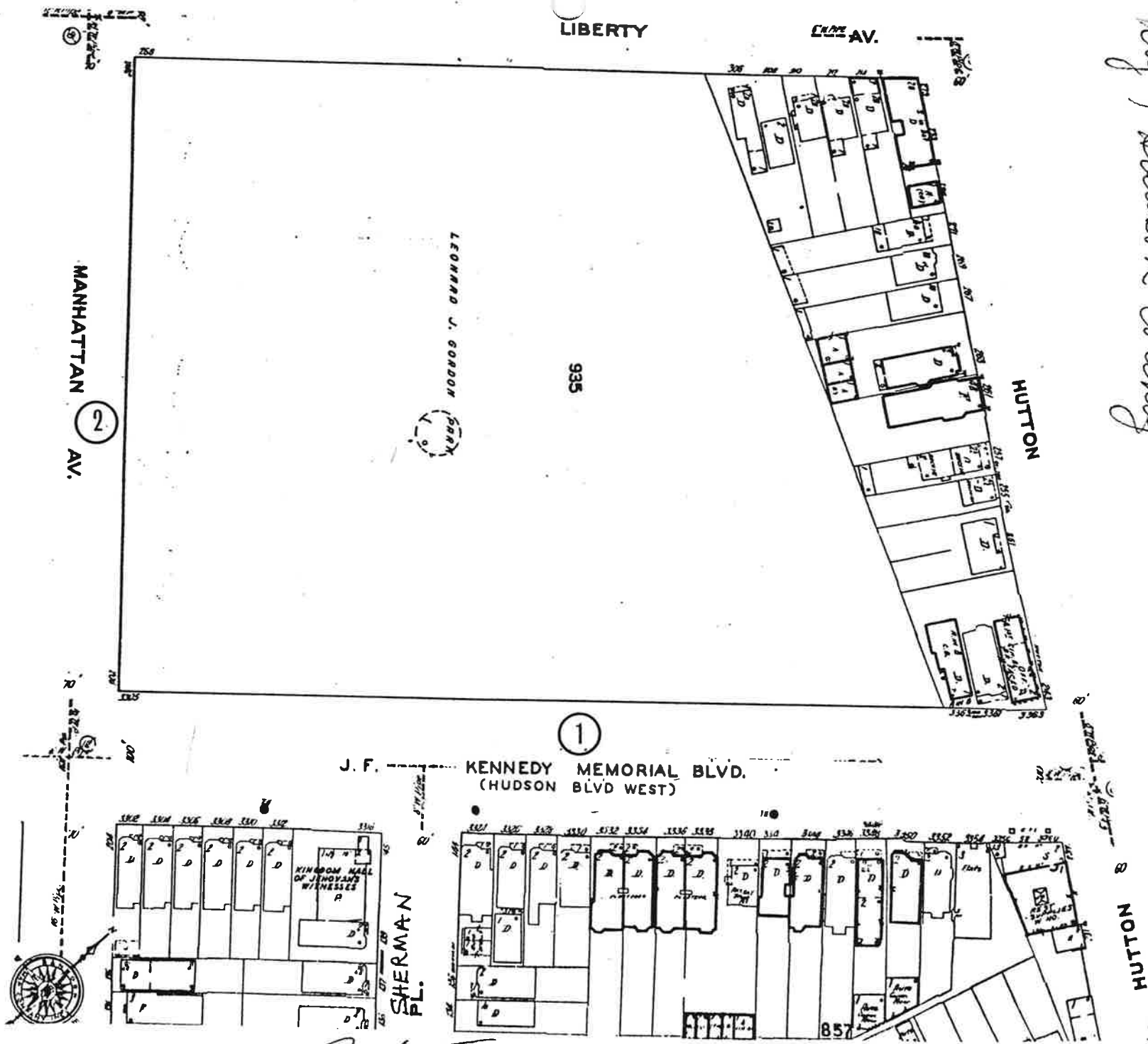
Irving Street in Western Slope Neighborhood
of Sarney Area (Ward D) 0906-D3 in, N.J.S., 0906
Jersey City, Hudson County

Page 4 of 4



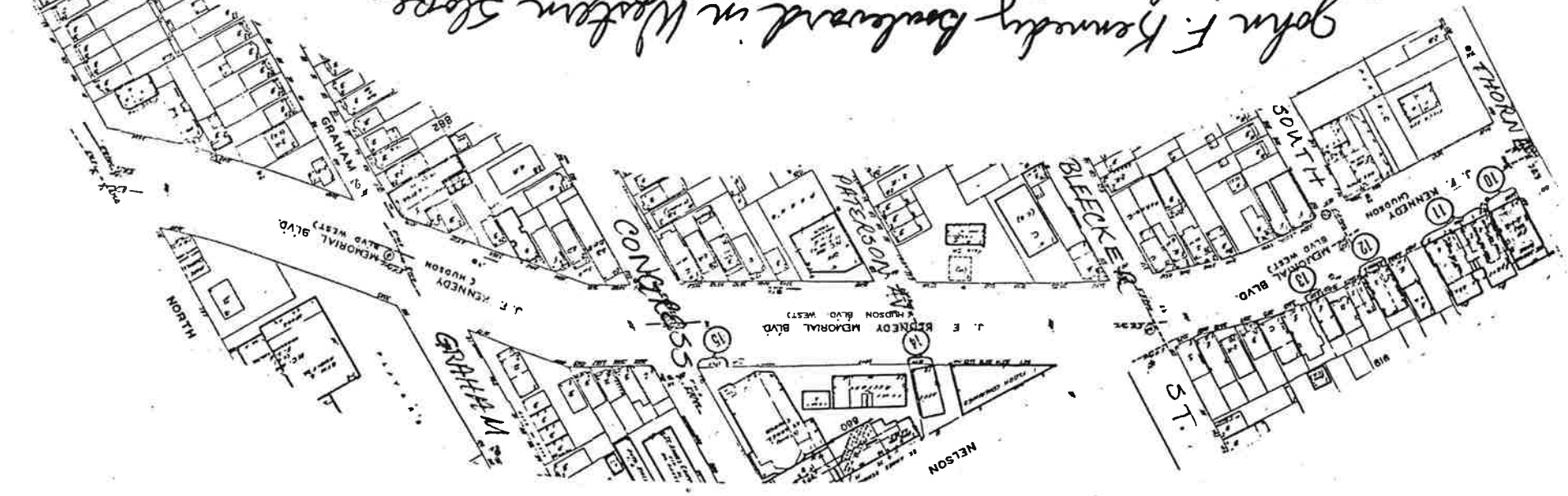
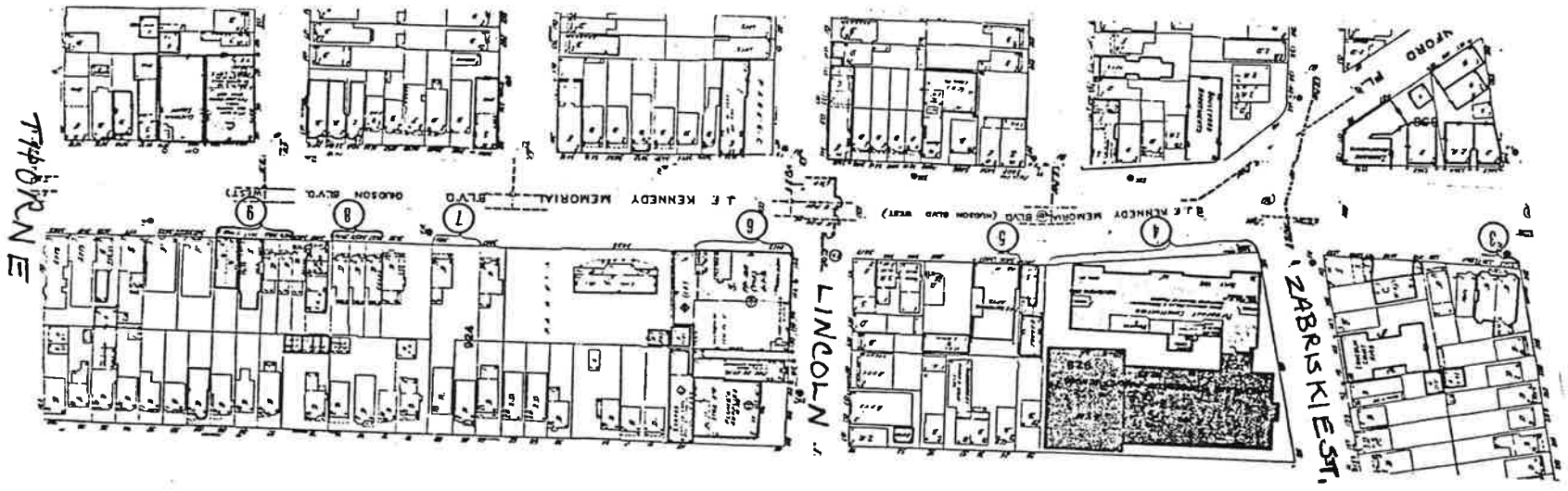
Site No. 0906-D3 in
122-124 Irving Street
Jersey City, N.J.
Photo Neg. 26.194/
Map No. 7 122

John F. Kennedy Blvd. in Western Slope Neighborhood
of Sursey Area (ward 8) 0906-83 file, NY 45d: 0906, Jersey
City, Hudson County



Part I

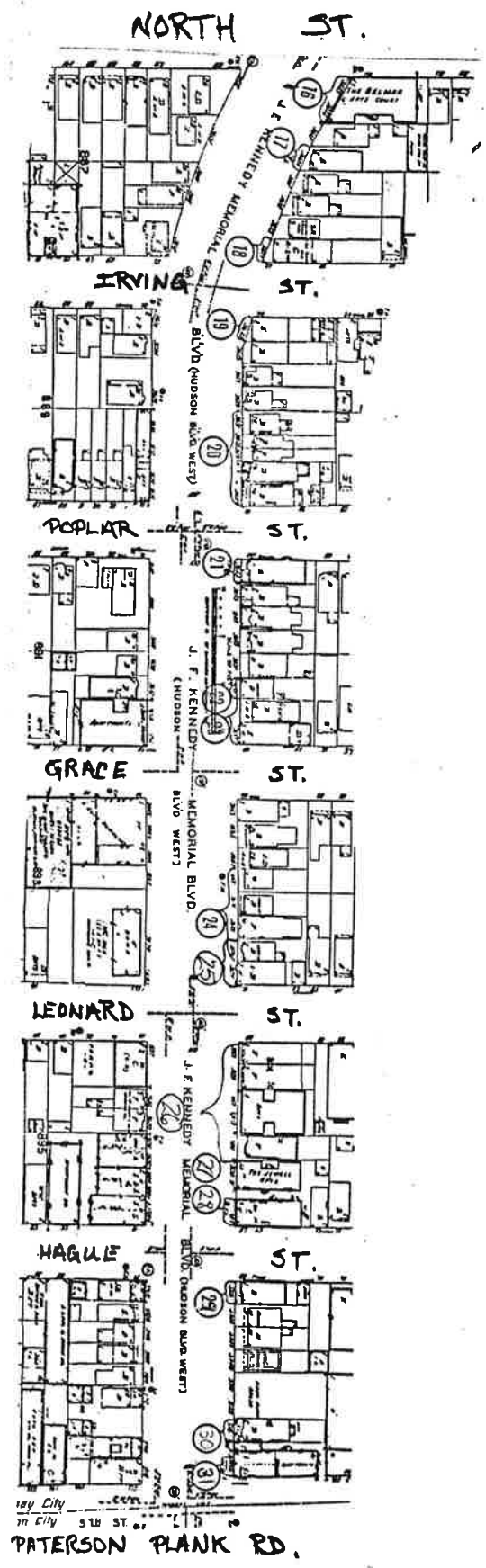
John F. Kennedy Boulevard in Western Slope
 Neighborhood of Survey Area (Ward 8) 0906-83gfk, NY HSI:
 0906, Garry City, Hudson County
 Part II





John F. Kennedy Boulevard in Northern Slope
 Neighborhood of Jersey Area (ward 8) 0906-03388
 N.Y. H.S.I. 0906, Jersey City, Hudson County

Part III



NEW YORK OFFICE OF CULTURAL AND ENVIRONMENTAL SERVICES
HISTORIC PRESERVATION SECTION
DISTRICT/STREETSCAPE CONTINUATION SHEET

N.J. HISTORIC SITE

District/Streetscape Continuation Page # 1. Inventory # 0906-D3 jfk

MAP #	ADDRESS/LOCATION : PROPERTY NAME	DATE	Signifi- cance to D/S	Condition	USE	DESCRIPTION: Style, Ext. Wall Fabric, Fenestration, Form, Roof, Major Features, Alterations, Stories, etc.	NEGATIVE FILE #
1 & 2	Leonard Gordon Park View from Kennedy Boulevard Block: 935 R= Recreational	Btwn. 1896 1928	P	G	R	Rhomboid Urban Park occupying almost entire block; park situated between Manhattan Ave. on the South Kennedy Blvd. on the East. Hutton St. on the North and Liberty Avenue on the West. A circular gazebo or bandstand exist almost in center of park. Statues of bear and bison situated near Manhattan Avenue. entrance (see photo No. 2); statue of militiaman visible from Kennedy Blvd. (see photo no.1); iron fencing anchored in concrete piers surround park.	Contact: 193/4
3.	3365-3367 J.F. Kennedy Blvd. Block: 934 2 connected buildings	Btwn 1896 1928 (G.M. Hopkins 1928)		G	R	Italianate; recessed rectangular plans with side entries; 2 stories with basements, 2 bays each, brick exteriors; 1/1 wood double hung; casement windows at basement level; architraved wood cornice with modillions; stone lintels and sills; architraved cornice atop porch roof, roofs supported by brick piers concrete and brick stoops lead up to single wooden entry door; basement entry with metal gates at bottom of stoops; no visible alterations.	Contact: 212/2
4.	3385 J.F. Kennedy Boulevard Block: 929 Nicholas Copernicus School P.S. #25	1912		E	E	Early 20th Century Vernacular School; irregular rectangular plan, 2 connected buildings; 1/1 wood and aluminum double hung sash windows; casement windows, flat roofs with brick parapets; stone boarding; molded or carved stone panels between bays, windows laid out in strips; architraved stone trim atop building; side entry consist of double steel doors; large concrete stoops with aluminum railings; aluminum fencing surrounds building; stone facing surrounds entry of building; large circular arch surrounds central facade entry; steel and glass doors with transom lights above;	Contact: 192/1

(CONTINUATION ON PAGE #2)

NEW JERSEY OFFICE OF CULTURAL AND ENVIRONMENTAL SERVICES
HISTORIC PRESERVATION SECTION
DISTRICT/STREETSCAPE CONTINUATION SHEET

N.J. HISTORIC SITES INVENTORY

Date _____

District/Streetscape Continuation Page # 2 Inventory # 0906-D3 jfk

MAP #	ADDRESS/LOCATION : PROPERTY NAME	DATE	Signifi- cance to D/S	Condition	USE	DESCRIPTION: Style, Ext. Wall Fabric, Fenestration, Form, Roof, Major Features, Alterations, Stories, etc.	NEGATIVE FILE #
4.	3385 J.F. Kennedy Boulevard Block: 929 Nicholas Copernicus School P.S. #25			E	E	a large stone panel with carved cartouche above situated on 3rd story level of building; hipped roof atop building; no visible alterations.	Contact: 192/1
5.	3405 J.F. Kennedy Boulevard Block: 929	Btwn 1896 1928 (G.M. Hopkins 1928)	N	G	R ²	Early 20th Century Art Deco Apartment Building; recessed irregular rectangular plan with central entry; 4 story, 4 bay brick building; 1/1 wood double hung sash windows; flat roof with brick contoured or curvilinear parapet. stone panels on facade; rounded arch with keystone single steel and glass door with large side lights and glass (semicircular) above door; no visible alterations.	Contact: 193/9
6.	3423 J.F. Kennedy Boulevard Block: 924 (NW corner of Lincoln Street) 1818 (R.E.R. 1918) Architects, De Rose & Pel (?) N.Y.C. 3/9/18	Btwn 1896 1928 (G.M. Hopkins 1928)	N	G	C	Early 20th Century Vernacular/Utilitarian; recessed rectangular plan with off center side entry; 3 story, 5 bay brick building; modern utilitarian industry sectional windows (multi-lighted); flat roof with slight brick pediment; iron fire escape at side of building; steel and glass entry door with multiple window lights above; no visible alterations.	Contact: 193/14

4

NEW YORK OFFICE OF CULTURAL AND ENVIRONMENTAL SERVICES
HISTORIC PRESERVATION SECTION
DISTRICT/STREETSCAPE CONTINUATION SHEET

N.J. HISTORIC SITES INVENTORY

District/Streetscape Continuation Page # 3. Inventory # 0906-D3 jfk

MAP #	ADDRESS/LOCATION : PROPERTY NAME	DATE	Signifi- cance to D/S	Condition	USE	DESCRIPTION: Style, Ext. Wall Fabric, Fenestration, Form, Roof, Major Features, Alterations, Stakes, etc.	NEGATIVE FILE #
7.	3451 J.F. Kennedy Boulevard Block: 924	Btwn 1887- 1896 (San born 1896)	P	G	R	Queen Anne/Folk Victorian recessed rectangular plan with side entry; 2½ story, 3 bays, wood framed building; building with wood board siding; 1/1 wood double hung sash windows, 2 small 1/1 windows set into gable; gabled roof with brick chimney; architaved wood cornice with small brackets and dentils; architaved cornice atop porch roof with, rounded posts support roof; wood railings and newels on porch; fish scale siding on gable; entry consist of double wooden entry doors with transom window above; stone and concrete retainer walk in front; no visible alterations.	Contact: 193/17
8.	3457-3459½ J.F. Kennedy Boulevard Block: 924 3 rowhouses	Btwn. 1896 1928 (G.M. Hopkins 1928)	P	G	R	Queen Anne; recessed rectangular plans with projecting porches and projecting bays; 1/1 wood double hung sash windows, some replaced with aluminum in similar style; shed roofs, each with either a cone topped roof or a triangular pediment atop; pedimented porch roofs; iron posts support porch roof; wooden stoops on #'s 3457 and #3459; Brick stoop on #3459½; all three buildings resurfaced with aluminum siding; stoops lead up to single wooden entry doors with side lights; casement windows at basement level; exterior resurfacing only alteration to #3459.	Contact: 193/20

MAP #	ADDRESS/LOCATION : PROPERTY NAME	DATE	Signifi- cance to D/S	Condition	USE	DESCRIPTION: Style, Ext. Wall Fabric, Fenestration, Form, Roof, Major Features, Alterations, Stories, etc.	NEGATIVE FILE #
9.	3463 $\frac{1}{2}$ -3469 J.F. Kennedy Boulevard Block:	Btwn 1896- 1928 (G.M. Hopkins 1928)				a) (#3463 $\frac{1}{2}$ and 3565) Queen Anne, #3467 and #3469 Italianate; recessed rectangular plans with central and side entries. Projecting bays on #3463 $\frac{1}{2}$ and #3565; 1/1 wood double hung sash windows on all buildings; shed roofs with triangular pediments on #'s 3463 $\frac{1}{2}$ and 3565; wood framed buildings resurfaced with asphalt/fiberglass siding (#3463 $\frac{1}{2}$, 3465) brick exteriors on #3467 and #3469; shed roofs with architraved wood cornice; garland moldings on frieze of #3465, brackets and raised panels on #3469; stone lintels, stone sills; iron fire escape on facade of #3469; brick stoop with iron railings lead up to single wooden door entries of #3463 $\frac{1}{2}$ and #3465 with aluminum awnings above; single wooden entry doors on #'s 3467 and 3469; secondary entry on #3467 consisting of steel and glass; #'s 3467 and 3469 are in good condition with little alterations, moderate alterations on #3463 $\frac{1}{2}$ and #3465.	Contact: 193/21
10.	3489 J.F. Kennedy Boulevard Block: 919 "First Jersey Bank"	Btwn. 1896- 1928 (G.M. Hopkins 1928)	P	E	C	Classical Revival; recessed rectangular plan with central and side entries; 2 stories, 3 bays, 6 bays (side); 1/1 wood double hung sash windows on 2nd story; large semicircular windows on 1st story in 2 parts, semicircular window above rectangular display windows; flat roof with brick parapet; architraved cornice (stone) with modillions; brick pilasters with stone capitals, some pilasters are fluted; stone bases simulated by stone portion of building above granite; stone (Greek kylix) panels set between fluted pilasters; rounded stone arch with like archivolt at main entry of building; stone entablature above side entry; steel and glass doors make up entries of building; no alterations except the addition of aluminum stripping forming backing of "First Jersey" sign.	Contact: 194/3

NEW YORK CITY OFFICE OF CULTURAL AND ENVIRONMENTAL SERVICES
HISTORIC PRESERVATION SECTION
DISTRICT/STREETSCAPE CONTINUATION SHEET

N.J. HISTORIC SITES INVENTORY

Date _____

District/Streetscape Continuation Page # 5. Inventory # 0906-D3 jfk

MAP #	ADDRESS/LOCATION : PROPERTY NAME	DATE	Signifi- cance to D/S	Condition	USE	DESCRIPTION: Style, Ext. Wall Fabric, Fenestration, Form, Roof, Major Features, Alterations, Stories, etc.	NEGATIVE FILE #
11.	3495 J.F. Kennedy Boulevard Block: 919	After 1928	N	G	R ²	Early 20th Century Art Deco Apartment Building; recessed rectangular plan with a central gap just above central entry; 1/1, 3/1 and 4/1 wood double hung sash windows; flat roof with brick parapet; stone caps above short brick pilasters; stone sills; stone facing at 1st story level; numerous stores located on 1st story of building, some with corrugated security metal coverings; steel and glass doors make up entry; numerous signs hang from facade of building.	Contact: 194/14
12.	3505 J.F. Kennedy Boulevard Block: 919	Btwn. 1896- 1928 (G.M. Hopkins Map 1928)				Queen Anne; recessed rectangular plan with central entry, 2 projecting bay windows; 1/1 wood double hung sash windows on 2nd-4th stories, 4 story, 3 bay building; brick exterior with wooden bays; shed roof (slight slope) with brick chimneys; wooden cornice with like tops or finials to brick pilasters triangular pediment with wooden crocket; small circular window set into pediment; stone arches above 2 windows on 4th story (central bay); wooden pilasters on projecting bays with ornate capitals, architraved cornice atop 1st story; large display windows on 1st story storefronts; entries consist of single steel and glass doors with transom above; minor alterations such as resurfacing of 1st story storefronts.	Contact: 194/5

NEW JERSEY OFFICE OF CULTURAL AND ENVIRONMENTAL SERVICES
 HISTORIC PRESERVATION SECTION
 DISTRICT/STREETSCAPE CONTINUATION SHEET

N.J. HISTORIC SITES INVENTORY

Date _____

District/Streetscape Continuation Page # 6. Inventory # 0906-D3 jfk

MAP #	ADDRESS/LOCATION : PROPERTY NAME	DATE	Signifi- cance to D/S	Condition	USE	DESCRIPTION: Style, Ext. Wall Fabric, Fenestration, Form, Roof, Major Features, Alterations, Stories, etc.	NEGATIVE FILE #
13.	3511 J.F. Kennedy Boulevard Block: 919	Btwn 1896- 1928 (G.M. Hopkins Map 1928)				Greek Revival Store; recessed rectangular plans with central entry; 1st story brick building, the equivalent of 3 bays; large sectional display windows with transoms above; shed roof with brick parapet; architraved dentiled cornice atop 1st story; single wooden entry door with large glass panel set in; no visible alterations.	Contact: 194/6
14.	3539 J.F. Kennedy Boulevard Block: 880	Btwn 1896- 1928 (G.M. Hopkins Map 1928)	N	G	C	Greek Revival; recessed rectangular plan with central entry, 3 stories with basement, 4 bays 1/1 wood double hung sash windows; Casement windows at basement level; architraved wood cornice with modillions and dentils; brick segmental lintels with keystones on 4th story; stone sills; brick pilasters between 2 bays; stone lintels, stone sills; rough hewn stone lintels above 1st story; stone belt course between 1st and 2nd windows; stone water table; 3-step concrete stoop leads up to single wooden entry door with aluminum overdoor above; iron fencing in front; brick piers with iron railings on stoop; no visible alterations.	Contact: 194/9
15.	3557 J.F. Kennedy Boulevard Block: 880 St. Anne's R. C. Church Architect: Louis F. Giele	Btwn 1896- 1928 (G.M. Hopkins Map 1928)	Y	E	T	Gothic Revival; recessed rectangular plan with bell tower to right of nave portion of church; approximately 3 story stone church with a 5-step stone tower topped with pinnacle with cross atop; numerous stained glass gothic pointed windows; stone tracery set into large central window of nave; gabled roof supported by buttresses which themselves are topped with stone finials; stone balustrade atop roof of building; stone cross atop nave; 3 gothic arches set into nave with large heavy wooden doors; double doors set into archivolted arch with stone columns with ornate capitals; double wooden entry door of same kind set into like stone arch which is topped with stone finials; concrete stoops with iron railings (nave) and stone railings (bell tower) cut stone facing surrounds windows throughout building; stone	Contact: 196/30

NEW JERSEY OFFICE OF CULTURAL AND ENVIRONMENTAL SERVICES
 HISTORIC PRESERVATION SECTION
 DISTRICT/STREETSCAPE CONTINUATION SHEET

N.J. HISTORIC SITES INVENTORY

Date

District/Streetscape Continuation Page # 6. Inventory # 0906-D3 jfk

MAP #	ADDRESS/LOCATION : PROPERTY NAME	DATE	Signifi- cance to D/S	Condition	USE	DESCRIPTION: Style, Ext. Wall Fabric, Fenestration, Form, Roof, Major Features, Alterations, Stories, etc.	NEGATIVE FILE #
15.	3557 J.F. Kennedy Boulevard Block: 880 (Continuation from Page 5)		Y	E	T	clock set into pediment set on bell tower; stone water table; carved stone panels set between some windows; carved corner stone on left side of bell tower; this is an excellent example of building style.	Contact: 196/30
16.	3603-3605 J.F. Kennedy Boulevard Block: 888 /	Btwn 1896 1928 (G.M. Hopkins Map 1928)	N	G	R ²	Early 20th Century Art Deco Apartment Building; recessed rectangular plan with central entry; 4 story brick building with basement, 6 bays; flat roof with brick parapet; 1/1, 2/1, 3/1, 4/1 wood double hung sash windows, casement windows at basement level (closed); flat roof with brick parapets; stone moldings set on exterior of parapet; stone sills. stone belt course between 1st and 2nd stories; iron fire escape suspended from side of building; rounded stone arch with stone keystone; steel and glass doors with semicircular arched window light above; minor alterations.	Contact: 194/17
17.	3609 J.F. Kennedy Boulevard Block: 888	Btwn. 1896- 1928 (G.M. Hopkins Map 1928)	P	G	R	Italianate; recessed rectangular plan with side entry; 2 story wood framed, with basement, 2 bays; 1/1 wood double hung sash windows, casement windows at basement windows. shed roof with architaved wood cornice with brackets; wood board siding, windows set in wood framing; architaved wood cornice on porch roof; wooden piers support porch roof; projecting left side bay double wooden entry doors with transom windows above; wooden porch with wood railings and newels; no visible alterations.	Contact: 194/18

NEW JERSEY OFFICE OF CULTURAL AND ENVIRONMENTAL SERVICES
HISTORIC PRESERVATION SECTION
DISTRICT/STREETSCAPE CONTINUATION SHEET

N.J. HISTORIC SITES INVENTORY

Date _____

District/Streetscape Continuation Page # 7. Inventory # 0906-D3 jfk

MAP #	ADDRESS/LOCATION : PROPERTY NAME	DATE	Signifi- cance to D/S	Condition	USE	DESCRIPTION: Style, Ext. Wall Fabric, Fenestration, Form, Roof, Major Features, Alterations, Stories, etc.	NEGATIVE FILE #
18.	3617 J.F. Kennedy Boulevard Block: 888	Btwn 1873 1887 (L.D. Fowler Map 1887)	P	G	R	Italianate; recessed rectangular plan with side entry; 2 stories, 3 bays; wood framed buildings, 3 bays along side of building; 1/1 and 2/1 wood double hung sash windows; shed roof with architaved wood cornice, modillions, and brackets; rosette moldings on frieze; architaved window heads, all windows in wood framings; exterior of building resurfaced with asphalt/fiberglass siding; tripartite window on 1st story of building; architaved wood cornice with scroll-like brackets and modillions; single wooden entry door with aluminum awning above; brick stoop with iron railings in front; brick chimney atop with broken pediments; resurfacing constitutes only visible alterations.	Contact: 194/30
19.	3623 J.F. Kennedy Boulevard Block: 890 (NW corner of Irving, 2 connected buildings)	Btwn 1873 1887 (L.D. Fowler Map 1887)	N	G	C/ R	Italianate; recessed rectangular plan with side and central entries; 2 stories, 6 bays (facade) 3 bays (side); wood framed building resurfaced with asphalt/fiberglass siding; 1/1 wood double hung sash windows; casement windows at 1st story level (tavern); shed roofs with architaved wood cornices (continuous) with brackets; brick chimney atop; exterior resurfacing on tavern facade; single wooden entry door at side of building; similar entries; 2 entries on facade of #3623, 1 on #3625; resurfacing constitutes major alterations.	Contact: 194/29

MAP #	ADDRESS/LOCATION : PROPERTY NAME	DATE	Signifi- cance to D/S	Condition	USE	DESCRIPTION: Style, Ext. Wall Fabric, Fenestration, Form, Roof, Major Features, Alterations, Stories, etc.	NEGATIVE FILE #
20.	3631-3637 J.F. Kennedy Boulevard Block: 890 #3635 - Btwn 1887-1896 (Sanborn 1896) #3637 Btwn 1896-1928 (G.M. Hopkins 1982)	#3631- Ante 1873 (G.M. Hopkins 1873) #3633 #3633A Btwn 1887- 1896 (San born 1896)	N	G	R	Italianate (#3631-3633-A)/Classical Revival (#3635) Georgian Revival (#3637); recessed rectangular plans, each with side entry; each building 3 stories, approximately 3 bays or the equivalent; 1/1 wood double hung sash windows on all buildings; shed roofs on #'s 3631-3633A; flat roof on #3635 with a stone balustrade atop; cross gabled roof atop along with a partial shed on #3637; projecting brick and concrete stoop on #3635 with a second bal- ustrade atop forming a small vernadah with second story entry; stone quoin accentuating corners of #3637; projecting 1st story bay on same building brick and concrete stoop and porch on #3631 with iron railings; stone lintels and #3631-3635 are resurfaced with either asphalt/fiberglass siding or aluminum siding; entries consist of single wooden entry doors; minor alterations.	Contact: 194/32
21.	3643 J.F. Kennedy Boulevard Block:	Btwn 1896- 1928 (G.M. Hopkins 1928)	P	E	R	Italianate/Renaissance Revival; recessed rectangular plan with side entry; 3 story brick building, approximately 3 bays (extreme right side bay projects outward) approximately 4 bays on side of building with one slightly projecting bay; 1/1 wood double hung sash windows; architaved wood cornice with extended eaves and modillions; brick quoin pattern at at corners of building; stone lintels and sills. stone water table; semicircular window with brick arch and keystone, stone sill; iron grill covering set in side; original iron fencing in front of concrete stoop which leads up to paneled single wooden entry door with transom window above; no visible alterations.	Contact: 194/33

NEW JERSEY OFFICE OF CULTURAL AND ENVIRONMENTAL SERVICES
HISTORIC PRESERVATION SECTION
DISTRICT/STREETSCAPE CONTINUATION SHEET

N.J. HISTORIC SITES INVENTORY

Date _____

District/Streetscape Continuation Page # 9 Inventory # 0906-D3 jfk

MAP #	ADDRESS/LOCATION : PROPERTY NAME	DATE	Signifi- cance to D/S	Condition	USE	DESCRIPTION: Style, Ext. Wall Fabric, Fenestration, Form, Roof, Major Features, Alterations, Stories, etc.	NEGATIVE FILE #
22.	3653 J.F. Kennedy Boulevard Block: 892	#3653 Btwn 1887 1896				Greek Revival; recessed rectangular plan with side entry; 2 story, 3 bays; wood framed building with brick foundation; 1/1 wood double hung sash windows; shed roof with console brackets; architraved window heads above 2nd story windows; brick chimney; small architraved overdoor with brackets with knobs; stone sills; single wooden entry door with transom window above; iron fencing in front, wood shingles on 2nd story; no visible alterations.	Contact: 194/34
23.	3655-3657 J. F. Kennedy Boulevard Block/892 #3653 described in #22 above	#3655 After 1928 #3657 After 1928		G	R	20th Century Vernacular/Craftsman Style (#3655) Queen Anne (#3657); recessed rectangular plans, #3655 set back further than #3653 and #3657; brick exterior with short hipped roof; 2 1/1 wood double hung sash windows flank a central single paned window on #3655; brick garage like opening for car below; concrete stoop leads up to entry door not visible in photo; #3657 is a 3 story wood framed building; approximately 3 bays; 2 projecting bays, right side bay topped with dome like tent; architra-ved wood cornice atop; brick chimney on roof; 1/1 wood double hung sash windows; storefront with large display windows and asphalt/fiberglass siding on 1st story facade; 2 entries; one a single wooden entry door, store entry not visible in photo no alterations to #3655, severe alterations on #3657.	Contact 195/10

MAP #	ADDRESS/LOCATION : PROPERTY NAME	DATE	Signif- cance to D/S	Condition	USE	DESCRIPTION: Style, Ext. Wall Fabric, Fenestration, Form, Roof, Major Features, Alterations, Stories, etc.	NEGATIVE FILE #
24.	3669-3675 J.F. Kennedy Blvd. Block/894 4 individual buildings	#3669 #3671 #3675 Btwn 1887- 1896 (San born 1896) #3673 Btwn 1896- 1928 (G.M. Hopkins 1928)	N	F	R/ R2	Italianate; recessed rectangular plans of differing heights; a) #3669) 2 story, 3 bay, wood framed building with aluminum siding on exterior; 1/1 wood double hung sash windows; shed roof with triangular pediment; architaved wood cornice with brackets; single wooden entry door with aluminum storm door in front. b) #3671) 2 story; 3 bay wood framed building with aluminum and asphalt/fiberglass siding 1/1 wood double hung sash windows; shed roof; single wooden entry door with aluminum awning above; extensive alterations. c) (#3673) 4 story; 2 bay Projecting; wood framed building 1/1 wood double hung sash windows low sloping shed roof with brick chimney atop; architaved wood cornice; brick stop leads up to entry (no visible in photo); moderate resurfacing on side of building. d) (#3675) 2 story; 2 bays (one projecting left side) wood framed building; 1/1 wood double hung sash windows; shed roof with cornice; iron railings on concrete stoop, entry and much of building not visible in photo.	Contact 195/10
25.	3677-3675 J.F. Kennedy Blvd. Block/894	#3675 Btwn 1887 1896 (San born 1896) #3675 Btwn 1896 1928 (G.M. Hopkins 1928)	N	F	R2	Queen Anne Variant; recessed rectangular plan with corner and side entries; 3 stories; wood framed building; 1/1 wood double hung sash windows 2/2 and single paned types also found on building; architaved wood cornice atop roof; brick chimneys; exterior resurfaced with aluminum siding; corner real estate office has a brick facing on exterior; cornice above 1st story; concealed by aluminum siding; pediment atop entryway situated at side of building; corner entry made of steel and glass; single wooden entry door on side of door.	Contact 191/13

NEW JERSEY OFFICE OF CULTURAL AND ENVIRONMENTAL SERVICES
HISTORIC PRESERVATION SECTION
DISTRICT/STREETSCAPE CONTINUATION SHEET

N.J. HISTORIC SITES INVENTORY

Date

District/Streetscape Continuation Page # 11 Inventory # 0906-D3jfk

MAP #	ADDRESS/LOCATION : PROPERTY NAME	DATE	Signifi- cance to D/S	Condition	USE	DESCRIPTION: Style, Ext. Wall Fabric, Fenestration, Form, Roof, Major Features, Alterations, Stories, etc.	NEGATIVE FILE #
26.	3683-3691 J.F. Kennedy Blvd. Block 896	#3683 #3685 #3691 Btwn 1896 1928 (G.M. Hopkins Map 1928) #3687 After 1928	N	G	R2	<p>a) (3683-3685) Queen Anne Variant; recessed rectangular plan with 2 projecting bays on each building; 1/1 wood double hung sash windows; shed roofs with false mansard wooden cornice with thick brackets; false mansard roof and portions of projecting bays re-surfaced with contrasting material to add differing textures; exterior of building covered with a geometric pattern; probably of wood; single wooden entry door with wooden stoops; no major alterations.</p> <p>b) (#3687-3689) Early 20th Century Art Deco Apartment Building; shed roof with brick parapet with crenellations atop; 3/1 wood double hung sash windows on all 3 stories and basement level of apartment building; building has brick exterior stone sills brick pilaster-like formations on buildings facade; brick stoop lead up to steel and glass door with transom light above.</p> <p>c) (#3691) Italianate recessed rectangular plan with side entry and projecting bay; 3 story brick building 2 bays (1 projecting) and basement; 1/1 wood double hung sash windows; shed roof with architraved wood cornice with brackets; stone lintels and sills; architraved stone overdoor; stone water table; casement windows at basement level; brick stoop leads up to single wooden entry door surrounded by glass block; no visible alterations.</p>	Contact 191/11

MAP #	ADDRESS/LOCATION : PROPERTY NAME	DATE	Signif- cance to D/S	Condition	USE	DESCRIPTION: Style, Ext. Wall Fabric, Fenestration, Form, Roof, Major Features, Alterations, Stories, etc.	NEGATIVE FILE #
27.	3695 J. F. Kennedy Boulevard Block 896 "Jewel Apartments"	Btwn 1896 1928 (G.M. Hopkins 1928)	N	G	R2	Early 10th Century, Art Deco Apartment Building; 4 story brick building, 3 bays with basement; recessed rectangular plan with central entry; 1/1 wood and aluminum double hung sash windows set in pairs; flat roof with brick parapets; architraved stone bond separating 1st and 2nd stories and 3rd and 4th stories; stone sills; stone arch surrounding entry; doors consist of steel and glass double doors; canvas canopy above entry.	Contact 191/10
28.	3697 J.F. Kennedy Boulevard Block 896	Btwn 1896 1928 (G.M. Hopkins 1928)				Romanesque; recessed rectangular plan with side entries 3 story brick building with side entry; another entry exist at side of building; 1/1 wood double hung sash building; 1/1 type windows with rounded tops on 3rd story shed roof with brick chimneys; architraved wooden cornice with brackets; dentiled moldings on frieze; segmental stone window heads above 3rd story; stone lintel above 2nd story; stylized stone stepped arches above 1st story windows; stone sills; brick quoins of dark brick accentuating corners of building casement windows at basement level; entries consist of paneled double wooden doors with numerous window lights; 4 concrete steps with iron railings; semi-circular fanlight (filled-in) above entries and 1st story windows; no visible alterations, buildings in good condition.	Contact 191/8

NEW JERSEY OFFICE OF CULTURAL AND ENVIRONMENTAL SERVICES
HISTORIC PRESERVATION SECTION
DISTRICT/STREETSCAPE CONTINUATION SHEET

N.J. HISTORIC SITES INVENTORY

Date

District/Streetscape Continuation Page # 13 Inventory # 0906-D3jfk


MAP #	ADDRESS/LOCATION : PROPERTY NAME	DATE	Signifi- cance to D/S	Condition	USE	* DESCRIPTION: Style, Ext. Wall Fabric, Fenestration, Form, Roof, Major Features, Alterations, Stories, etc.	NEGATIVE FILE #
29.	3703 J.F. Kennedy Blvd. Block 898	Btwn 1896 1928 G.M. Hopkins (1928)				Greek Revival/Italianate; recessed rectangular plan with projecting bay and porch roof; 2 story with basement brick exteriors; 1/1 wood double hung sash windows; small 1/1 windows of same type at basement level; brick band in the form of a Greek key or fret atop 2nd story windows; stone lintels and stone sills, architraved wooden cornice atop porch roof; roof supported by brick piers, concrete and brick stoop with original iron fencing leads up to double wooden entry doors each with a large glass light in each; no visible alterations.	Contact 191/7
30.	3715 J.F. Kennedy Blvd. Block 898	Btwn. 1896 1928 G.M. Hopkins (1928)				Queen Anne; recessed rectangular plan with 2 side entries (one at basement level); 2 story with 2 bays (one projecting) and basement; shed roof with partial tent roof atop projecting bay; 1/1 wood double hung sash windows on building; large display windows (casement) at basement above with a 1/1 replacement aluminum window; 1st and 2nd stories of building resurfaced with asphalt/fiberglass siding; shed roof with architraved wood cornice with dentiled moldings; cornice forms a small pediment on projecting bay; architraved wood cornice on roof of building - 3 iron posts support porch roof; double wooden entry doors with transom window above; iron railing on porch (not original); extensive alterations.	

MAP #	ADDRESS/LOCATION : PROPERTY NAME	DATE	Signifi- cance to D/S	Condition	USE	DESCRIPTION: Style, Ext. Wall Fabric, Fenestration, Form, Roof, Major Features, Alterations, Stories, etc.	NEGATIVE FILE #
31.	3719 J.F. Kennedy Boulevard Block 898 (777 Secaucus Road)	Btwn 1896 1928 (G.M. Hopkins 1928)	N	G	R2	Early 20th Century Art Deco Apartment Building; recessed rectangular plan with numerous storefront entries (facade) and one central entry at side of building; 1/1 3/1 wood double hung sash windows on building, casement windows at basement level; flat roof with brick parapet; stone reliefs in the form of palladian windows set into each of slight pediments; iron fire escape ranging from side of building; store- front display windows on 1st story facade; numerous signs hanging from buildings exterior; stone arch with keystone encloses entry door of indecipherable textures; arched fanlight above entry; except in signage additions; no other alterations.	Contact 191/4


0906 - D3 jfk, 1934, 1000 ft. x 1000 ft. x 1000 ft.
 Highwood de Lacey Area (Vard's)
 0906 - D3 jfk, 1934, 1000 ft. x 1000 ft. x 1000 ft.
 Jersey City, Hudson County
 page 1 of 17




Site No. 0906-D3 jfk
 View of Leonard J.
 Gordon Park from
 Kennedy Blvd.
 Jersey City, NJ
 Photo Neg. No. 193
 Map No. 1



Site No. 0906-D3 jfk
 Manhattan Avenue
 entrance to Leonard
 J. Gordon Park at
 J.A. Kennedy Blvd.
 Jersey City, N.J.
 Photo Neg. No. 193
 Map No. 2




John F. Kennedy Blvd.
Jersey City, N.J.
Photo Neg. No. 192
Map No. 4




John F. Kennedy Blvd.
Jersey City, N.J.
Photo Neg. No. 212
Map No. 3

John F. Kennedy Blvd. in Western Edge
Margaret of Limer Sea (Lands)
Jersey City, Hudson County
Neg. No. 17




Site No. 0906-B34h
 3385-3401 J. F. Kennedy
 Blvd.
 Jersey City, N.J.
 Photo Neg. No. 193
 Map No. 4




Site No. 0906-B34h
 3385-3401 J. F. Kennedy
 Blvd.
 Jersey City, N.J.
 Photo Neg. No. 17/32
 Map No. 4
 PS 25
 1712

John F. Kennedy Blvd. in Western Edge
 (Meridian of Jersey Ave (ward))
 0906-B34h, N.J.S. Jersey City, Hudson County
 Neg. 307 170


John F. Kennedy Bldg. in Western Slope
 Neighborhood of Denver, via (ward)
 906-83 fls, NWS Building City, Hudson County
 page 17




Site No. 0906-83 fls
 3405 J. F. Kennedy
 Blvd.
 Jersey City, N.J.
 Photo Neg. No. 193
 Map No. 5



Site No. 0906-83 fls
 3423 J. F. Kennedy
 Blvd.
 Jersey City, N.J.
 Photo Neg. No. 193
 Map No. 6




Site No. 0906-83 flr
 3451 J. F. Kennedy Blvd.
 Jersey City, N.J.
 Chateaux Map No. 8
 Map No. 8
 193-



Site No. 0906-83 flr
 3451 J. F. Kennedy Blvd.
 Jersey City, N.J.
 Chateaux Map No. 7
 Map No. 7
 193/17

John F. Kennedy Blvd. in Western Edge
 Neighborhood of Jersey City (ward 8)
 906-83 flr, N.J. State Map No. 17
 page 5 of 17


John F. Kennedy Blvd. in Western Slope
 Neighborhood of Sunney Vea (Ward 8)
 0906-D3 jfk, N.J.S.D., Jersey City, Hudson County
 Page 6 of 17




Site No. 0906-D3 jfk
 3463 1/2 - 3469 J.F.
 Kennedy Blvd.
 Jersey City, N.J.
 Photo Neg. No. 193
 Map No. 9



Site No. 0906-D3 jfk
 3489 J.F. Kennedy
 Blvd.
 Jersey City, N.J.
 Photo Neg. No. 194
 Map No. 10



Site No. 0906-B3 Jfk
 3505 J.F. Kennedy Blvd.
 Jersey City, N.J.
 Photo Neg. No. 194/5
 Map No. 12




Site No. 0906-B3 Jfk
 3495 J.F. Kennedy
 Blvd.
 Jersey City, N.J.
 Photo Neg. No. 194/4
 Map No. 11

John F. Kennedy Blvd. in Western Edge
 Neighborhood of Jersey City (ward)
 0906-B3 Jfk, N.J.S. and Jersey City, Hudson County
 Page 1 of 17




Site No. 0906-B3 J.R.
 3539 J.R. Kennedy
 Blvd.
 Jersey City, N.J.
 Photo No. No. 194
 May No. 14




Site No. 0906-B3 J.R.
 3511 J.R. Kennedy
 Blvd.
 Jersey City, N.J.
 Photo No. No. 194
 May No. 13

John F. Kennedy Blvd. in Western Edge
 (Merganser of Lumber via (ward))
 906-B3 J.R., N.J.S. Jersey City, Hudson County
 page 8 of 17



Site No. 0906-B3 Jfk
3603-3605 J. F.
Kennedy Blvd.
Jersey City, NJ
Chase May. No. 194
May No. 16




Site No. 0906-B3 Jfk
3551 J. F. Kennedy
Blvd.
Jersey City, N.J.
Chase May. No. 196/30
Map No. 15
St. Anne's Roman Catholic
Church

John F. Kennedy Blvd. in Western Edge
Neighborhood of Jersey City (ward 8)
0906-B3 Jfk, Madison County
page 9 of 17

John F. Kennedy Blvd. in Western Slope
Neighborhood of Survey Area (Ward D)
0906-D3 jfk, N.J.S.D., Jersey City, Hudson County
page 10 of 17



Site No. 0906-D3 jfk
3609 J. F. Kennedy Blvd.
Jersey City, N.J.
Photo Neg. No. $\frac{194}{18}$
Map No. 17



Site No. 0906-D3 jfk
3617 J. F. Kennedy
Blvd.
Jersey City, N.J.
Photo Neg. No. $\frac{194}{30}$
Map No. 18

John F. Kennedy Blvd. in Western Slope
 Neighborhood of Survey Area (Ward D)
 0906-D3 jfk, N.J.S.D. 0906, Jersey City, Hudson County
 page 11 of 17




Site No. 0906-D3 jfk
 3623 J.F. Kennedy
 Blvd.
 Jersey City, N.J.
 Photo Reg. No. 194
 Map No. 19 29




Site No. 0906-D3 jfk
 3631-3637 J.F.
 Kennedy Blvd.
 Jersey City, N.J.
 Photo Reg. No. 194
 Map No. 20 32

Site No. 0906-B3 Hk
 3653 Q.F. Kennedy
 Blvd.
 Jersey City, N.J.
 Photo Neg. No. 194
 Map No. 22




Site No. 0906-B3 Hk
 3643 Q.F. Kennedy
 Blvd.
 Jersey City, N.J.
 Photo Neg. No. 193
 Map No. 21




John F. Kennedy Blvd. in Western Edge
 Neighborhood of Jersey City (ward 8)
 0906-B3 Hk, N.J.S. Jersey City, Hudson County
 Page 10 of 17

Site No. 0906-B3
 3669-3675 J. F.
 Kennedy Blvd.
 Jersey City, N.J.
 State Map No. 195
 Map No. 24




Site No. 0906-B3
 3653-3657 J. F.
 Kennedy Blvd.
 Jersey City, N.J.
 State Map No. 195
 Map No. 23



John F. Kennedy Blvd. in Western Edge
 (Marginal Road of Jersey City, N.J.)
 1906-B3 J.F., N.J. (Jersey City, Hudson County)
 Page 13 of 17

John F. Kennedy Blvd. in Western Edge
 Neighborhood of Jersey City (viewed)
 906-83 Affs, N.J.S. Dept. of Jersey City, Hudson County
 page 14 of 17

Site No. 0906-83 Affs
 3671-3675 J. F.
 Kennedy Blvd.
 Jersey City, N.J.
 Photo Neg. No. 191/
 Map No. 25



Site No. 0906-83 Affs
 3683-3691 J. F.
 Kennedy Blvd.
 Jersey City, N.J.
 Photo Neg. No. 191/
 Map No. 26



John F. Kennedy Blvd. in Western Slope
 Neighborhood of Survey Area (Ward D)
 0906-D3 jfk, N.J.S.D., Jersey City, Hudson County
 Page 15 of 17




Site No. 0906-D3 jfk
 3695 J.F.
 Kennedy Blvd.
 Jersey City, N.J.
 Photo Neg. No. 191/10
 Map No. 27



Site No. 0906-D3 jfk
 3697 J.F. Kennedy
 Blvd.
 Jersey City, N.J.
 Photo Neg. No. 191/8
 Map No. 28

John F. Kennedy Blvd. in Western Slope
Neighborhood of Sunney Area (Ward 8)
0906-D3 jfk, N.J.S.D., Jersey City, Hudson County
page 16 of 17



Site No. 0906-D3 jfk
3703 J. F. Kennedy
Blvd.
Jersey City, N.J.
Photo Neg. No. 191/1
Map No. 29



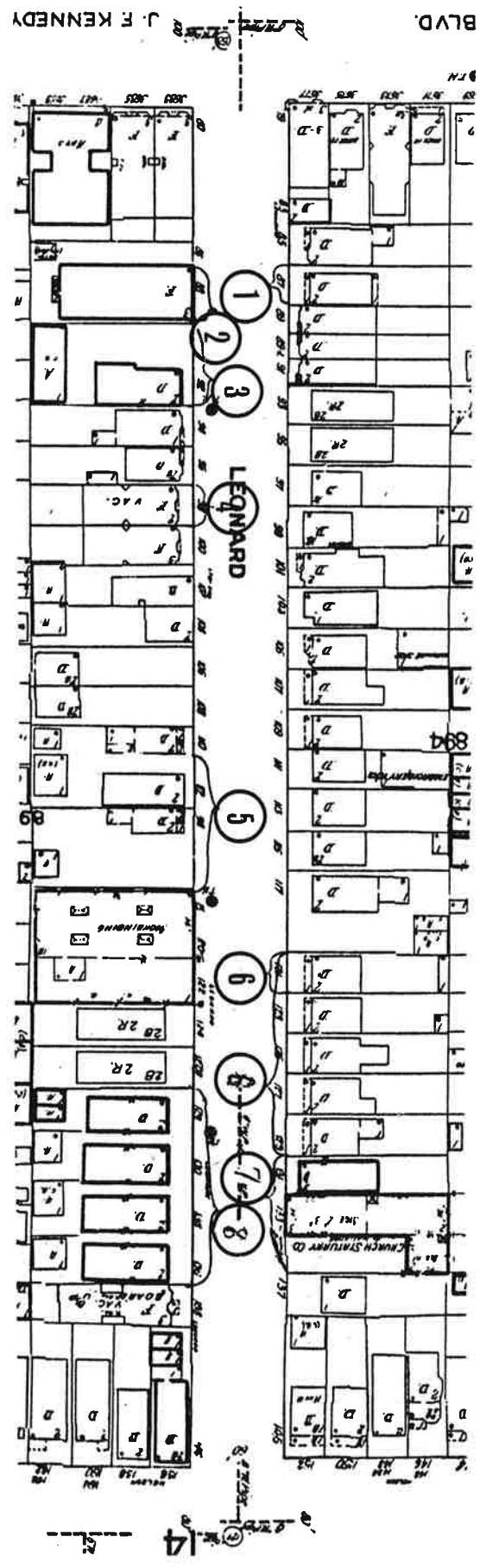

Site No. 0906-D3 jfk
3715 J. F. Kennedy
Blvd.
Jersey City, N.J.
Photo Neg. No. 191/6
Map No. 30

John F. Kennedy Boulevard in Western Slope Neighborhood
of Survey Area (Ward D) 0906-D3jfk, NJ HSI: 0906, Jersey
City
Hudson County



Site No. 0906-D3jfk
3719 J.F. Kennedy
Boulevard
Jersey City, N.J.
Photo Neg. No. 191/4
Map No. 31

Leonard Street in Western Slope Neighborhood of Survey
 Area (Ward 8) 0906-0303, Map 150:0916, Jersey City,
 Hudson County



BLVD.

J. F. KENNEDY

NEW JERSEY OFFICE OF CULTURAL AND ENVIRONMENTAL SERVICES
 HISTORIC PRESERVATION SECTION
 DISTRICT/STREETSCAPE CONTINUATION SHEET

N.J. HISTORIC SITES INVENTORY

Date _____

District/Streetscape Continuation Page # 1 Inventory # 0906-D31eo

MAP #	ADDRESS/LOCATION : PROPERTY NAME	DATE	Signifi- cance to D/S	Condition	USE	DESCRIPTION: Style, Ext. Wall Fabric, Fenestration, Form, Roof, Major Features, Alterations, Stories, etc.	NEGATIVE FILE #
1.	87 Leonard Street Block/894	Btwn. 1896 1928 (G.M. Hopkins Map 1928)	N	F	R	Greek Revival, recessed rectangular plan with side entry; 2 stories; 3 bays; wood framed building now resurfaced with asphalt/fiberglass siding; shed roof with brick chimney; architraved wooden cornice with modillions, brackets; dentil and relief panel moldings on frieze; 2/2 wood double hung sash windows; architraved wooden window heads; plain cornice atop projecting porch roof; porch roof supported by 4 thick wooden posts; wooden porch; 2 step concrete stoop, single wooden entry door with aluminum storm door in front; resurfacing constitutes a major alteration.	Contact 195/14
2.	88 Leonard Street Block/896	Btwn. 1896- 1928 G.M. Hopkins 1928)	P	E	R2	Italianate; recessed rectangular plan with central entry; 3 stories; 4 bays brick building with basement level; 1/1 wood double hung sash windows; smaller 1/1 wood double hung sash type windows at basement level; shed or flat roof; architraved wooden cornice with modillions; plain frieze; semicircular stone arch lintels on 3rd story; capital-like lintels above 2nd story windows; rough hewn lintels above basement and 1st story windows; stone sills below all windows; stone temple-like overdoor with like console brackets above entryway; 3 step concrete stoop double wooden doors with transom window above; iron fire escape suspended from central bays of buildings; no alterations.	Contact

NEW JERSEY OFFICE OF CULTURAL AND ENVIRONMENTAL SERVICES
HISTORIC PRESERVATION SECTION
DISTRICT/STREETSCAPE CONTINUATION SHEET

N.J. HISTORIC SITES INVENTORY

Date _____

District/Streetscape Continuation Page # 2 Inventory # 0906-D31eo

MAP #	ADDRESS/LOCATION : PROPERTY NAME	DATE	Signifi- cance to D/S	Condition	USE	DESCRIPTION: Style, Ext. Wall Fabric, Fenestration, Form, Roof, Major Features, Alterations, Stories, etc.	NEGATIVE FILE #
3.	92 Leonard Street Block/896	Btwn 1896 1928 (G.M. Hopkins Map 1928)	P	E	R ²	Italianate; recessed rectangular plan with side entry rear portion of building projects outward slightly; brick exterior; 1/1 wood double hung sash windows; single paned window flanked by 2 1/1 types on 1st story; 3 bays with casement level; casement windows at basement level; shed roofs with architaved wooden cornice with modillions; dentils and garland relief moldings on frieze; segmental brick lintels; squared stone lintels and sills; darker colored brick at side intended to simulate quoins; stone foundation; brick and concrete stoop leads up to single wooden entry door with aluminum awning above; aluminum awning above 1st story facade windows; no visible alterations.	Contact 195/12
4.	98 Leonard Street Block/896	Btwn. 1896- 1928 (G.M. Hopkins Map 1928)	P	G	R	Queen Anne; recessed rectangular plan with central entry; 2 stories with basement; 3 bay equivalent; 2 projecting bays; 1/1 wood double hung sash windows wood framed building now resurfaced with asphalt fiberglass siding; shed roof with architaved wood cornice; triangular pediments atop each projecting bay; ornate wooden console brackets on cornice; architaved wooden cornice above 1st story level; concrete stoop leads up to single wooden entry door exterior resurfacing constitutes a moderate alteration.	Contact 195/13

MAP #	ADDRESS/LOCATION : PROPERTY NAME	DATE	Signifi- cance to D/S	Condition	USE	DESCRIPTION: Style, Ext. Wall Fabric, Fenestration, Form, Roof, Major Features, Alterations, Stories, etc.	NEGATIVE FILE #
5.	114-112 Leonard Street Block/896	#112 Btwn 1896 1928 (G.M. Hopkins Map 1928) #114 Btwn 1887- 1896 (San- born 1896)	P	F/G	R	a) Italianate (#114) recessed rectangular plan with side entry; 2 story wood framed building with basement 2 bays; shed roof with brick chimney; architraved wooden cornice with wooden brackets; dentiled moldings on frieze; a similar architraved wooden cornice exist above 1st story level and forms porch roof; 1/1 wood double hung sash windows; small 1/1 wood double hung sash types at basement level; exterior resurfaced with asphalt/fiberglass siding; brick stoop leads up to single wooden entry door; exterior resurfacing constitutes a moderate alterations. b) Queen Anne Variant; recessed rectangular plan with side entry; 2 1/2 story; 2 bay wood framed building with basement; 1/1 wood double hung sash windows; Dutch gambrel roof; concrete and brick stoop leads up to single wooden entry door flanked by sidelights; exterior of building resurfaced with asphalt/fiberglass siding; barrel roof atop overdoor or porch roof resurfacing constitutes an extensive alteration.	Contact 195/17
6.	121-129 Leonard Street Block/894 5 Individual Buildings	Btwn 1887- 1896 (San- born 1896)	N	F	R	Italianate; recessed rectangular plans with side entries; each building is 2 stories; 3 bays; no basement; 2/2 and 1/1 wood double hung sash window treatments on buildings; shed roofs on all some have cornices, others have cornices removed and still others have wooden cornice concealed by aluminum siding; all buildings have been resurfaced with either aluminum or asphalt/fiberglass siding; small stoops in front all leading to single wooden entry doors fronted by aluminum storm doors; all severely altered. (Detail) - Porch on #121 consist of an architraved cornice on porch roof; supported by rounded posts with trim and gingerbread brackets.	Contact 195/15

NEW JERSEY OFFICE OF CULTURAL AND ENVIRONMENTAL SERVICES
HISTORIC PRESERVATION SECTION
DISTRICT/STREETSCAPE CONTINUATION SHEET

N.J. HISTORIC SITES INVENTORY

Date _____

District/Streetscape Continuation Page # 4 Inventory # 0906-D31eo

MAP #	ADDRESS/LOCATION : PROPERTY NAME	DATE	Signifi- cance to D/S	Condition	USE	DESCRIPTION: Style, Ext. Wall Fabric, Fenestration, Form, Roof, Major Features, Alterations, Stories, etc.	NEGATIVE FILE #
7.	128-136 Leonard Street Block/896 Identical Brick Buildings	Btwn. 1896 1928 (G.M. Hopkins 1928)	N	G	R	Vernacular Brick Buildings; recessed rectangular plans each building 2 stories; 2 bays with basements; a polychromatic brick exterior on all 4 buildings; 6/1 wood double hung sash windows; casement windows at basement level; brick parapet atop low sloping shed roofs; architraved porch roof cornices supported by brick piers; stoops parallel to street lead up to single wooden entry doors; no visible alterations.	Contact 195/18
8.	131-133 Leonard Street Block/894	Btwn. 1896 1928 (G.M. Hopkins Map 1928)	N	G	R R2	a) Vernacular Brick Building (#138) description is like that of #7. b) Italianate (#133) recessed rectangular plan with 2 side entries; right side a garage door entry; 3 story 3 bay brick building; shed roof, cornice removed; stone lintels and sills; single wooden entry door fronted by aluminum storm door (left side); 2 large wooden doors flanked by wooden pilasters form garage door; extensive alterations.	

Leonard Street in Western Slope Neighborhood
of Sursey Area (Ward D) 0906-D3 leo, NJHSA:0906
Jersey City, Hudson County Page 1 of 5




Site No. 0906-D3 leo
87 Leonard Street
Jersey City, N.J.
Photo Neg. No. 195/14
Map No. 1



Site No. 0906-D3 leo
88 Leonard Street
Jersey City, N.J.
Photo Neg. No. 195/11
Map No. 2

Leonard Street in Western Slope Neighborhood
of Surmey Area (Ward D) 0906-D3 leo, NJHSA; 0906
Jersey City, Hudson County

Page 2 of 5



Site No. 0906-D3 leo
92 Leonard Street
Jersey City, N.J.
Photo Neg. No. 195₁₂
Map No. 3




Site No. 0906-D3 leo
98 Leonard Street
Jersey City, N.J.
Photo Neg. No. 195₁₃
Map No. 4

Site No. 0906-B3-25
 121-129 Leonard Street
 Jersey City, N.J.
 Photo Neg. No. 1
 Map No. 6



Site No. 0906-B3-25
 114-112 Leonard Street
 Jersey City, N.J.
 Photo Neg. No. 17
 Map No. 5



Leonard Street in Western Slope Neighborhood
 of Jersey Area (Ward 8) 0906-B3-25, N.J.S.D. 0906
 Jersey City, Hudson County
 Page 3 of 5

Leonard Street in Western Slope Neighborhood
of Sumner Area (Ward D) 0906-D3 leo, NJHSA; 0906
Jersey City, Hudson County

Page 4 of 5




Site No. 0906-D3 leo
121 Leonard
Street
Jersey City, N.J.
Photo Neg. No. 195/
Map No. 6
(Detail of Porch of #121)




Site No. 0906-D3 leo
128-136 Leonard
Street
Jersey City, N.J.
Photo Neg. No. 195/
Map No. 7

Leonard Street in Western Slope Neighborhood
 of Hursey Area (Ward 8) 0906-8380; 7/21/54; 0906
 Jersey City, Hudson County Page 5 of 5

Site No. 0906-8380
 131-133 Leonard
 Street
 Jersey City, N.J.
 Photo No. 195/19
 Map No. 8



Liberty Avenue in Western Slope Neighborhood
 of Sursey Area (Ward 8) 1906-1931, N.A.S.L. 1906
 Jersey City, Hudson County



NEW JERSEY OFFICE OF CULTURAL AND ENVIRONMENTAL SERVICES
HISTORIC PRESERVATION SECTION
DISTRICT/STREETSCAPE CONTINUATION SHEET

N.J. HISTORIC SITES INVENTORY

Date _____

District/Streetscape Continuation Page # 1. Inventory # 0906-D3 lib

MAP #	ADDRESS/LOCATION : PROPERTY NAME	DATE	Signifi- cance to D/S	Condition	USE	DESCRIPTION: Style, Ext. Wall Fabric, Fenestration, Form, Roof, Major Features, Alterations, Stories, etc.	NEGATIVE FILE #
1.	390 Liberty Avenue Block: 925	Btwn. 1873- 1887 (L.D. Fowler Map 1887)	P	F	R	Italianate; recessed rectangular plan with central entry; 2 story, 3 bays, wood framed building with wood shingle siding; lantern atop roof; 1/1 wood double hung sash windows; architaved wood cornice with bracketes; gable atop lantern; architaved window heads atop windows; architaved cornice atop porch roof; wooden sills all windows set in wood framing; concrete porch with iron railings; stone and concrete stoop leading up to stoop; building situated atop a small hill; basement level on building; concrete and probably cinder-block garage with paneled garage door set into base of hill; replacement stoop only visible alterations.	Contact: 192/6
2.	397-401 Liberty Avenue Block: 926 3 individual Italianate houses.	Btwn. 1896- 1928 (G.M. Hopkins 1928)	N	G	R	Italianate; recessed rectangular plans with projecting bays (left side) and porch roofs; 1/1 wood double hung sash windows, some windows are of similar type but made of aluminum; casement windows at basement level; 2 story, 2 bays (one projecting, left side); basements on each; brick exteriors; shed roofs with architaved wood cornices with console brackets; garland moldings on frieze; stone lintels, stone sills; architaved wood cornice on porch roofs; porch roof on # 399 concealed by aluminum siding; iron posts support roofs on #397 and #399; brick piers with iron railings exist on porch; Doric columns support #401; brick stoops with single wooden entry doors; filled in areas for transom windows; concealing of cornice on #399, a moderate alteration, replacement iron posts, constitute a minor alteration.	Contact: 192/7

11/81

NEW JERSEY OFFICE OF CULTURAL AND ENVIRONMENTAL SERVICES
HISTORIC PRESERVATION SECTION
DISTRICT/STREETSCAPE CONTINUATION SHEET

N.J. HISTORIC SITES INVENTORY

Date _____

District/Streetscape Continuation Page # 2. Inventory # 006-D3 11b

MAP #	ADDRESS/LOCATION : PROPERTY NAME	DATE	Signifi- cance to D/S	Condition	USE	DESCRIPTION: Style, Ext. Wall Fabric, Fenestration, Form, Roof, Major Features, Alterations, Stories, etc.	NEGATIVE FILE #
3.	401 Liberty Avenue Block: 926	Btwn 1896- 1928 (G.M. Hopkins 1928)				Italianate; recessed rectangular plan with side entry and projecting side bay; 2 story, 2 bays brick building with basement; 1/1 wood double hung sash windows, casement windows at basement level; shed roof with architaved wood cornice with console brackets, dentiled moldings; garland moldings on frieze; stone lintels and sills; architaved cornice atop porch roof which is supported by 2 squared posts; fluted wooden pilasters flank paneled single entry door with transom window above; 4 step brick and concrete stoop, concrete porch; no visible alterations.	Contact: 192/8
4.	447 Liberty Avenue Block: 921	Btwn. 1896- 1928 (G.M. Hopkins 1928)				Greek Revival; recessed rectangular plan with side entry; 2 stories, 3 bays, with basement; 1/1 wood double hung sash windows; shed roofs with architaved wood cornice; 4 console brackets on cornice, like cornice on porch roof with smaller brackets; exterior resurfaced with asphalt/fiberglass siding atop wood framing; wooden porch with like stoop leads up to single wooden entry door; minor alterations.	Contact: 129/9

NEW JERSEY OFFICE OF CULTURAL AND ENVIRONMENTAL SERVICES
HISTORIC PRESERVATION SECTION
DISTRICT/STREETSCAPE CONTINUATION SHEET

N.J. HISTORIC SITES INVENTORY

Date _____

District/Streetscape Continuation Page # 3 Inventory # 0906-D3 1ib

MAP #

5.

ADDRESS/LOCATION : PROPERTY NAME

DATE

Signifi-
cance to
D/S

Condition

USE

DESCRIPTION: Style, Ext. Wall Fabric, Fenestration, Form, Roof,
Major Features, Alterations, Stories, etc.

NEGATIVE
FILE #

Contact:
192/10

457 Liberty Avenue
Block: 921

Btwn
1896-
1928
(G.M.
Hopkins
1928)

P

G

R

Greek Revival; recessed irregular plan; 3 story, approximately 4 bays; entire 1st story extends outward from set back gabled portion of building; 1/1, 2/1, 4/1, 8/1 wood double hung sash windows on building; 2 brick chimneys atop gabled portion of building; architaved wood cornices on building; dentiled moldings on bottom portion of building; wood shingle siding on exterior of building; replacement concrete stoop and porch with iron railings; single wooden entry door with four window lights; aluminum storm door in front wooden door entry; aluminum awning above window (2nd story) building is in good condition with only minor alterations.

6.

474-476 Liberty Avenue
Block: 920

Btwn.
1896-
1928
(G.M.
Hopkins
1928)

N

G

R

Queen Anne; recessed rectangular plans with side entries; 2 story, 2 bays with basements, wood framed buildings with resurfaced facade (#476); 1/1 wood double hung sash windows; shed roof with triangular pediment above projecting right side bays; projecting 1st story porches on both buildings; architaved wood cornices with wooden brackets; swan neck brackets below triangular pediments; 4 wooden columns support porch roof, architaved cornice on porch roof; all windows in wood framing; wooden porch with rounded newels and railings; wooden steps on stoops; entries not visible but they are probably the single wooden entry door type with a transom window above; resurfacing on #476 constitutes a minor alteration; wood shingle siding remains on #474.

Contact:
211/15

NEW JERSEY OFFICE OF CULTURAL AND ENVIRONMENTAL SERVICES
HISTORIC PRESERVATION SECTION
DISTRICT/STREETSCAPE CONTINUATION SHEET

N.J. HISTORIC SITES INVENTORY

Date _____

District/Streetscape Continuation Page # 4. Inventory # 0906-D3 1ib

MAP #	ADDRESS/LOCATION : PROPERTY NAME	DATE	Signifi- cance to D/S	Condition	USE	DESCRIPTION: Style, Ext. Wall Fabric, Fenestration, Form, Roof, Major Features, Alterations, Stories, etc.	NEGATIVE FILE #
7.	478-480 Liberty Avenue Block: 920	Btwn. 1896 1928 (G.M. Hopkins 1928)	N	G	R	Queen Anne; recessed rectangular plans with side entries; 2 stories, 2 bays with basements; wood framed buildings originally covered with wood shingles siding; #478 now resurfaced with aluminum siding, #480 covered with wood shingle siding; shed roofs with architaved wood cornices with brackets; swan neck brackets below triangular pediments; 1/1 wood double hung sash windows on both buildings; a projecting bay window consist ing of 5 window lights on #480; 1st story projects outward on both buildings; cinderblock and concrete stoop with iron railings on stoop of #478; concrete stoop with like railings on #480; single wooden entry doors on both buildings; aluminum storm door with aluminum awning on #478; major alterations on #478. exterior resurfacing.	Contact: 211/16
8.	479-481 Liberty Avenue Block: 917	Btwn. 1896 1928 (G.M. Hopkins 1928)	N	F	R	A) (#479) Greek Revival; recessed rectangular plan with side entry; 2 story, 3 bays with basement; wood framed building resurfaced with asphalt/fiberglass siding in a geometric pattern; 1/1 wood double hung sash windows, casement windows at basement level; architaved wooden cornice with brackets; dentiled and paneled moldings on frieze; all windows set in wood framing; gabled entryway housing a paneled single wooden entry door with multi-lights and sidelights; small brick stoop in front. B) (#481) Italianate; recessed rectangular plan with side entry, 2 story, 2 bays (right side bay projects outward) with basement; 1/1 wood double hung sash windows; facade has been resurfaced with asphalt/fiberglass siding; shed roof with architaved wood cornice; brackets and relief moldings on frieze; building exterior is of brick construction; stone lintels and sills; stone archway with keystone set in lintel-like overdoor; brick and concrete stoop in front recessed single wooden entry door; resurfacing of facade constitutes a moderate alteration.	Contact:

NEW JERSEY OFFICE OF CULTURAL AND ENVIRONMENTAL SERVICES
HISTORIC PRESERVATION SECTION
DISTRICT/STREETSCAPE CONTINUATION SHEET

N.J. HISTORIC SITES INVENTORY

Date _____

District/Streetscape Continuation Page # 5. Inventory # 0906-D3 1ib

MAP #	ADDRESS/LOCATION : PROPERTY NAME	DATE	Signifi- cance to D/S	Condition	USE	DESCRIPTION: Style, Ext. Wall Fabric, Fenestration, Form, Roof, Major Features, Alterations, Stories, etc.	NEGATIVE FILE #
9.	497 Liberty Avenue Block: 917	Btwn 1873 1887 (L.D. Fowler Map 1887)	N	F	R	Victorian Vernacular; recessed rectangular plan with side entry; 2 stories, 2 bays with basement wood framed building with broad wood shingle siding; 1/1 wood double hung sash windows; gabled roof with raking wood cornice; architraved porch roof cornice supported by four thin wooden posts; wooden railings and newels on wooden porch 5-step wooden porch with like railings lead up to single wooden entry door, fronted by lowered aluminum storm door. transom window above entry; basement window and entry situated below stoop; no major alterations.	Contact: 192/13
10.	526 Liberty Avenue Block: 916	Btwn 1896- 1928 (G.M. Hopkins Map 1928)				Shingle Style; recessed rectangular plan with side entry; 2 story wood framed building with cross gables; 1/1, 6/1 wood double hung sash windows, one small casement window on side of building, wood shingle on buildings exterior; architraved cornices on building; windows set in wood framing; concrete stoop in back leading up to wooden porch; single wooden entry door with aluminum storm door in front porch roof supported by 4 wooden posts; minor alterations; replacement railings and some use of aluminum siding.	Contact: 192/14

NEW JERSEY OFFICE OF CULTURAL AND ENVIRONMENTAL SERVICES
 HISTORIC PRESERVATION SECTION
 DISTRICT/STREETSCAPE CONTINUATION SHEET

N.J. HISTORIC SITES INVENTORY

Date _____

District/Streetscape Continuation Page # 6. Inventory # 0906-D3 lib

MAP #	ADDRESS/LOCATION : PROPERTY NAME	DATE	Signifi- cance to D/S	Condition	USE	DESCRIPTION: Style, Ext. Wall Fabric, Fenestration, Form, Roof, Major Features, Alterations, Stories, etc.	NEGATIVE FILE #
11.	530-534 Liberty Avenue Block: 916 3 individual brick houses.	Btwn. 1896- 1928 (G.M. Hopkins 1928)	N	G	R	Italianate Greek Revival; recessed rectangular plans with projecting bays (right side) and porches; each 2 stories, 2 bays with basements; brick exteriors; 1/1 wood double hung sash windows on all buildings; shed roofs with brick chimneys; architraved wood cornices with brackets and dentiled moldings on each of the 3 buildings; a plain architraved cornice atop projecting porch roofs; iron railings support porch roofs on #532 and #534; wooden columns support porch roof on #530. aluminum siding concealing cornices on #530; stone lintels and sills; concrete and brick stoops with iron railings; single wooden entry doors with transom windows above; basement entries set into bottom of stoop; basement entries consist of paneled single wooden doors; stone and concrete retainer wall fronts #534; brick and concrete walls front #'s 530 and 532; minor alterations.	Contact: 192/15
12.	544 Liberty Avenue Block: 916	Btwn. 1896- 1928 (G.M. Hopkins 1928)	P	G	R	Greek Revival/Italianate, recessed rectangular plans with side entry; brick exterior; 2 stories with basement; 2 bays; projecting right side bay and porch; 1/1 wood double hung sash windows, smaller version of same window situated at basement level; architraved cornice with dentils; stone lintels and sills architraved cornice on porch roof; roof supported by wooden Doric columns; brick stoop and steps; single wooden entry door with transom above; aluminum storm door in front; brick retaining wall fronts property; no visible alterations.	Contact: 211/17

NEW JERSEY OFFICE OF CULTURAL AND ENVIRONMENTAL SERVICES
 HISTORIC PRESERVATION SECTION
 DISTRICT/STREETSCAPE CONTINUATION SHEET

N.J. HISTORIC SITES INVENTORY

Date

District/Streetscape Continuation Page # 7. Inventory # 0906-D3 lib

MAP #	ADDRESS/LOCATION : PROPERTY NAME	DATE	Signifi- cance to D/S	Condition	USE	DESCRIPTION: Style, Ext. Wall Fabric, Fenestration, Form, Roof, Major Features, Alterations, Stories, etc.	NEGATIVE FILE #
13.	564 Liberty Avenue Block: 908	Ante 1873 (G.M. Hopkins 1873)	N	G	R	Greek Revival; recessed rectangular plan with side entry; wood framed building, 2 stories, with basement; 3 bays; 6/1 wood double hung sash windows; shed roof with architaved wood cornice with decorative console brackets; rectangular panels on frieze; all windows in wood framing; architaved window heads atop 1st story windows; wooden sills; wood shingle siding; brick stoop with concrete steps lead up to two single wooden entry doors set in a entryway (later addition) basement entry situated below porch; 2/2 wood double hung sash windows at basement level; minor alterations.	Contact: 211/18
14.	569-571 Liberty Avenue Block: 909	Btwn. 1896- 1928 (G.M. Hopkins Map 1928)				Italianate; recessed rectangular plans with side entries; 2 stories, 2 bays each, a basement level on both buidings; brick exteriors; 1/1 wood double hung sash windows; shed roofs with architaved wood cornice with small brackets; plain friezes; stone lintels and sills; architaved cornice atop porch roofs; brick piers support porch roofs; brick and concrete stoops lead up to single wooden entry doors set in wood framing; basement entry at side of building set into stoop; iron fencing in front; very minor alterations.	Contact: 211/19

NEW JERSEY OFFICE OF CULTURAL AND ENVIRONMENTAL SERVICES
 HISTORIC PRESERVATION SECTION
 DISTRICT/STREETSCAPE CONTINUATION SHEET

N.J. HISTORIC SITES INVENTORY

Date _____

District/Streetscape Continuation Page # 8. Inventory # 0906-D3 11b

MAP #	ADDRESS/LOCATION : PROPERTY NAME	DATE	Signifi- cance to D/S	Condition	USE	DESCRIPTION: Style, Ext. Wall Fabric, Fenestration, Form, Roof, Major Features, Alterations, Stories, etc.	NEGATIVE FILE #
15.	570 Liberty Avenue Block: 908	After 1928	N	G	R	Queen Anne; recessed rectangular plan with side entry; 2½ story, 2 bay wood framed building with basement; exterior of building resurfaced with asphalt/fiber- glass siding; shed roof with gambrel pediment; 6/1 wood double hung sash windows; casement windows at basement level; gabled porch roof supported by 2 slim Doric Columns (wood) ; brick stoop leading up to double wooden doors with multiple window lights; transom window above; concrete stoop running perpendicular to main stoop leads down to side walk; resurfacing is a major alteration.	Contact: 211/20
16.	579 Liberty Avenue Block: 909	After 1928				Early 20th Century Vernacular Building; recessed rectangular plan with side entry, 2 stories 2 bays; brick exterior in a polychromatic design; 1/1 wood double hung sash windows; shed roof with brick parapet; stone lintels and sills; rounded brick arch over entry door; brick stoop fronts single wooden entry door with aluminum storm door in front building was designed in an obvious compatible fashion with others in the area; no visible alterations.	Contact: 211/21

NEW JERSEY OFFICE OF CULTURAL AND ENVIRONMENTAL SERVICES
HISTORIC PRESERVATION SECTION
DISTRICT/STREETSCAPE CONTINUATION SHEET

N.J. HISTORIC SITES INVENTORY

Date _____


District/Streetscape Continuation Page # 9. Inventory # 0906-D3 1ib

MAP #	ADDRESS/LOCATION : PROPERTY NAME	DATE	Signifi- cance to D/S	Condition	USE	DESCRIPTION: Style, Ext. Wall Fabric, Fenestration, Form, Roof, Major Features, Alterations, Stories, etc.	NEGATIVE FILE #
17.	601-603 Liberty Avenue Block: 909	#601 After 1928 #603 Btwn. 1896- 1928 (G. M. Hopkins MAP 1928)	N	G	R ²	Early 20th Century Vernacular Buildings; recessed rectangular plans with slightly projecting bays on each; 1/1,4/1 and 6/1 wood double hung sash windows on both buildings; shed roofs with brick chimneys; stone sills; little or no adornment on buildings exteriors; 2 individual paneled wooden doors on #601; a single wooden door with aluminum awning above on #603; brick and concrete stoops in front entries, no visible alterations.	Contact: 192/17
18.	657-677 Liberty Avenue Block: 908 Streetscape 11 individual homes.	Btwn. 1896- 1928 (G. M. Hopkins Map 1928)	N	G	R	Early 20th Century Vernacular Wood Framed Buildings; recessed rectangular plans with side entries, each 2 stories, 2 bays; right side bay houses 6 windows on all buildings; 1/1 wood double hung sash windows; shed roofs with shaped parapets; aluminum siding on all exteriors; brick and concrete stoops with iron railings; single wooden entry doors, most with an aluminum storm door in front; aluminum siding may have been a later alteration; aluminum awings hang from above windows of #657;	

0.0000

Liberty Avenue in Western Hudson Heights
 of Jersey area (Ward 6) 0906-D3 lib, N.J.S.D.; 0906
 Jersey City, Hudson County

Page 1 of 10



Site No. 0906-D3 lib
 390 Liberty Avenue
 Jersey City, N.J.
 Photo Neg. No. $\frac{192}{6}$
 Map No. 1



Site No. 0906-D3 lib
 397-401 Liberty Avenue
 Jersey City, N.J.
 Photo Neg. No. $\frac{192}{7}$
 Map No. 2

Liberty Avenue in Western Slope Neighborhood
of Sursey area (Ward D) 0906 D 3 lib, NJHSL; 0906
Jersey City, Hudson County

page 2 of 10



Site No. 0906-D3 lib
401 Liberty Avenue
Jersey City, N.J.
Photo Neg. No. 192/8
Map No. 3



Site No. 0906-D3 lib
447 Liberty Avenue
Jersey City, N.J.
Photo Neg. No. 129/9
Map No. 4

Liberty Avenue in Western Slope Neighborhood
 of Sursey Area (Ward D) 0906 D3 lib, NJASL; 090
 Jersey City, Hudson County

page 3 of 10



Site No. 0906 D3 lib
 457 Liberty Avenue
 Jersey City, NJ.
 Photo Reg. No. 192
 Map No. 5 10



Site No. 0906 D3 lib
 457 Liberty Avenue
 Jersey City, NJ.
 Photo Reg. No. 192
 Map No. 5 11

Liberty Avenue in Western Slope Neighborhood
 of Sursey Area (Ward D) 0906-D3 lib, NJ ASD, 0906-
 Jersey City, Hudson County



page 4 of 10

Site No. 0906-D3 lib
 474-476 Liberty Ave
 Jersey City, NJ
 Photo Neg. No. 211/1
 Map No. 6




Site No. 0906-D3 lib
 478-480 Liberty
 Avenue
 Jersey City, NJ
 Photo Neg. No. 211/14
 Map No. 7

Liberty Avenue in Western Slope Neighborhood
of Sursey Area (Ward D) 0906 D 3 lib, NJ ASD; 0906
Jersey City, Hudson County



page 5 of 10

Site No. 0906-D3 lib
479-481 Liberty
Avenue
Jersey City, NJ
Photo Neg. No. 192
Map No. 8 12



Site No. 0906-D3 lib
497 Liberty Avenue
Jersey City, NJ
Photo Neg. No. 192
Map No. 9 13

Liberty Avenue in Western Slope Neighborhood
 of Surney Area (Ward D) 0906 D3 lib, NJASL:0906
 Jersey City, Hudson County

page 6 of 10



Site No. 0906-D3 lib
 526 Liberty Avenue
 Jersey City, NJ
 Photo Neg. No. 192
 Map No. 10 14



Site No. 0906-D3 lib
 530-534 Liberty
 Avenue
 Jersey City, NJ.
 Photo Neg. No. 192
 Map No. 11 15

Liberty Avenue in Western Slope Neighborhood
of Sursey Area (Ward D) 0906 D 3 lib, NJASL, 0906
Jersey City, Hudson County

page 7 of 10



Site No. 0906-D3 lib
544 Liberty Avenue
Jersey City, N.J.
Photo Neg. No. 211/17
Map No. 12



Site No. 0906-D3 lib
564 Liberty Avenue
Jersey City, N.J.
Photo Neg. No. 211/18
Map No. 13

Liberty Avenue in Western Slope Neighborhood
of Sursey Area (Ward D) 0906 D3 lib, NJASL; 0906
Jersey City, Hudson County

page 8 of 10



Site No. 0906-D3 lib
569-71 Liberty Avenue
Jersey City, N.J.
Photo Reg. No. 211/19
Map No. 14



Site No. 0906-D3 lib
570 Liberty Avenue
Jersey City, NJ
Photo Reg. No. 211/20
Map No. 15

Liberty Avenue in Western Slope Neighborhood
of Surney area (Ward D) 0906 D3 lib, NJ ASD, 0906
Jersey City, Hudson County

page 9 of 10



Site No. 0906-D3 lib
579 Liberty Avenue
Jersey City, NJ
Photo Neg. No. 211 1/2
Map No. 16



Site No. 0906-D3 lib
601-683 Liberty
Avenue
Jersey City, NJ
Photo Neg. No. 192
Map No. 17

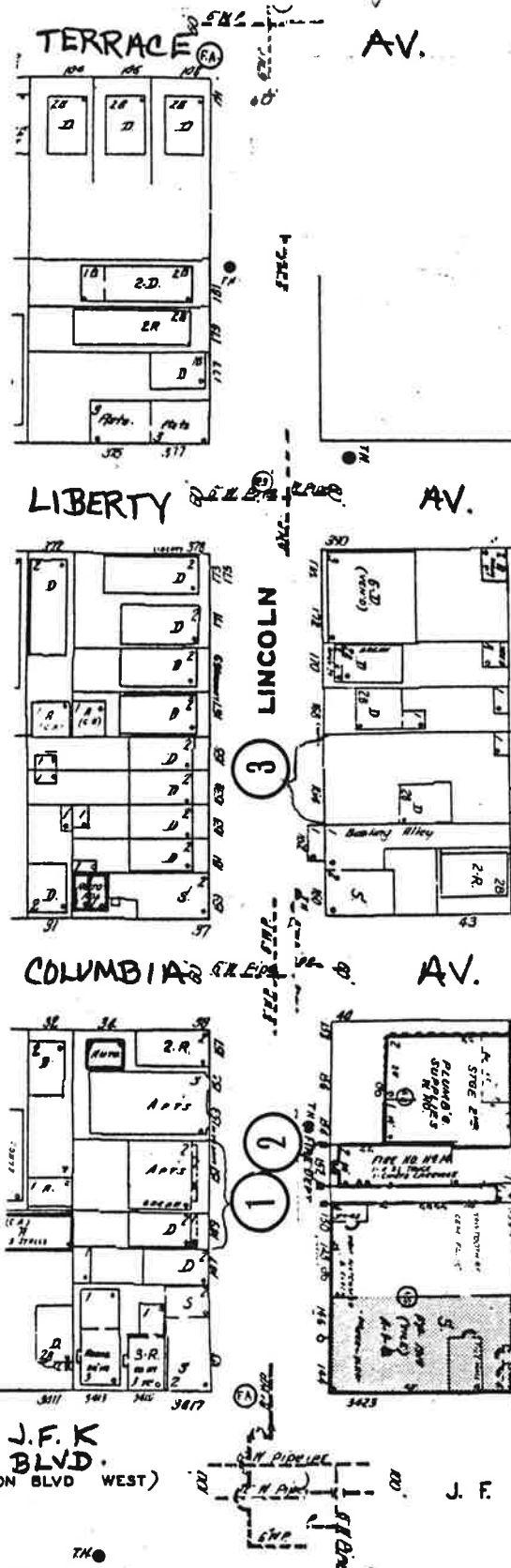
Liberty Avenue in Western Slope Neighborhood
of Sursey area (Ward D) 0906 D 3 lib, NJ ASD; 348.
Jersey City, Hudson County

page 10 of 10



Site No. 0906-D3 lib
657-671 Liberty
Avenue
Jersey City, NJ
Photo Neg. No. 192
Map No. 18

Lincoln Street in Western Slope Neighborhood of
 Surney Area (Ward D) 0906-D3 lin, NJ 7/8:0906,
 Jersey City, Hudson County



NEW JERSEY OFFICE OF CULTURAL AND ENVIRONMENTAL SERVICES
 HISTORIC PRESERVATION SECTION
 DISTRICT/STREETSCAPE CONTINUATION SHEET

N.J. HISTORIC SITES INVENTORY

Date _____

District/Streetscape Continuation Page # 1 Inventory # 0906-D31in.

MAP #	ADDRESS/LOCATION : PROPERTY NAME	DATE	Signifi- cance to D/S	Condition	USE	DESCRIPTION: Style, Ext. Wall Fabric, Fenestration, Form, Roof, Major Features, Alterations, Stories, etc.	NEGATIVE FILE #
1.	151-149 Lincoln Street Block/929 #149 houses apartments	Btwn 1873- 1887 (L.D. Fowler Map 1887)	P Theme	G	R	a) (#151) Victorian/Italianate, recessed rectangular plan with side entry; 2 stories with basement, 3 bays; 2/2 wood double hung sash windows shed roof with architraved wooden cornice; 4 wooden brackets adorn cornice; architraved wooden cornice atop porch roof; rondelle moldings on frieze; rounded posts with gingerbread brackets support porch roof; all windows set in wood framing; wooden stoop with railings and rounded newels; single wooden entry door with aluminum doorway foot in gable; iron fencing fronts property; basement window on side of stoop; wood framed building resurfaced with asphalt/fiberglass siding.	Contact 192/5
			P Theme	G	R	b) (#149) Italianate recessed rectangular plan with central entry; 2 stories with basement; 6 bays; projecting bays on 1st story flanking central entry; 2/2 wood double hung sash windows; small casement windows at basement level; shed roof with architraved wooden cornice; brackets; modillions, dentils and small rondelle moldings adorn cornice; a less adorned cornice atop projecting bays and porch roof; wood framing of building has been resurfaced with aluminum siding as well as asphalt/fiberglass siding; concrete stoop with iron railings lead up to double wooden entry doors with transom window above; moderate alterations on both buildings.	Contact 192/5

NEW JERSEY OFFICE OF CULTURAL AND ENVIRONMENTAL SERVICES
HISTORIC PRESERVATION SECTION
DISTRICT/STREETSCAPE CONTINUATION SHEET

N.J. HISTORIC SITES INVENTORY

Date _____

District/Streetscape Continuation Page # 2 Inventory # 0906-D31in.

MAP #	ADDRESS/LOCATION : PROPERTY NAME	DATE	Signifi- cance to D/S	Condition	USE	DESCRIPTION: Style, Ext. Wall Fabric, Fenestration, Form, Roof, Major Features, Alterations, Stories, etc.	NEGATIVE FILE #
2.	152 Lincoln Street Block/924 Jersey City Fire Department Engine House #14	Btwn 1896- 1928 (G.M. Hopkins Map 1928)	P	E	P	Italianate; recessed rectangular plan with central garage door entry; 2 story; brick building with 3 bays; projecting 2nd story bay window; 1/1 wood double hung sash windows on 1st and 2nd stories; transom lights above windows in projecting bay; 2 slim windows with rounded sash lights flank central bay; shed roof; heavy wooden cornice with ornate wooden brackets; dentiled molding underneath brackets, architraved cornice with small balustrade atop above projecting 2nd story bay; segmental brick lintels or arches above 2nd story windows; stone cornice with dentiled molding continuous with over-door which is supported by 2 stone console brackets; stone relief wreaths flank central garage door; stone sills; multi paneled garage door; enscribed stone panel above firehouse garage door; building in fine condition; no visible alteration.	Contact 192/4
3.	164 Lincoln Street Block/925	Ance 1873 (G.M. Hopkins 1873)	P Theme	G	R	Victorian Shingle Style; recessed rectangular plan with side entry; 2 stories; 3 bays; wood framed building with wood shingle exterior; 1/1 wood double hung sash windows each set into wood framing; gabled roof with extended eaves; small triangular pediment above single wooden entry door; aluminum storm door in front; small wooden stoop with like railings lead up to entry door; house situated on raised lot; white picket fence and stone retainer wall fronts lot; no visible alterations.	Contact 192/2

Lincoln Street in Western Slope Neighborhood
of Survey Area (Ward D) 0906-D3 lin, N.J. St; 0986
Jersey City, Hudson County

Page 1 of 2




Site No 0906-D3 lin
151-149 Lincoln
Street
Jersey City, N. J.
Photo Neg. No. 192/5
Map No. 1



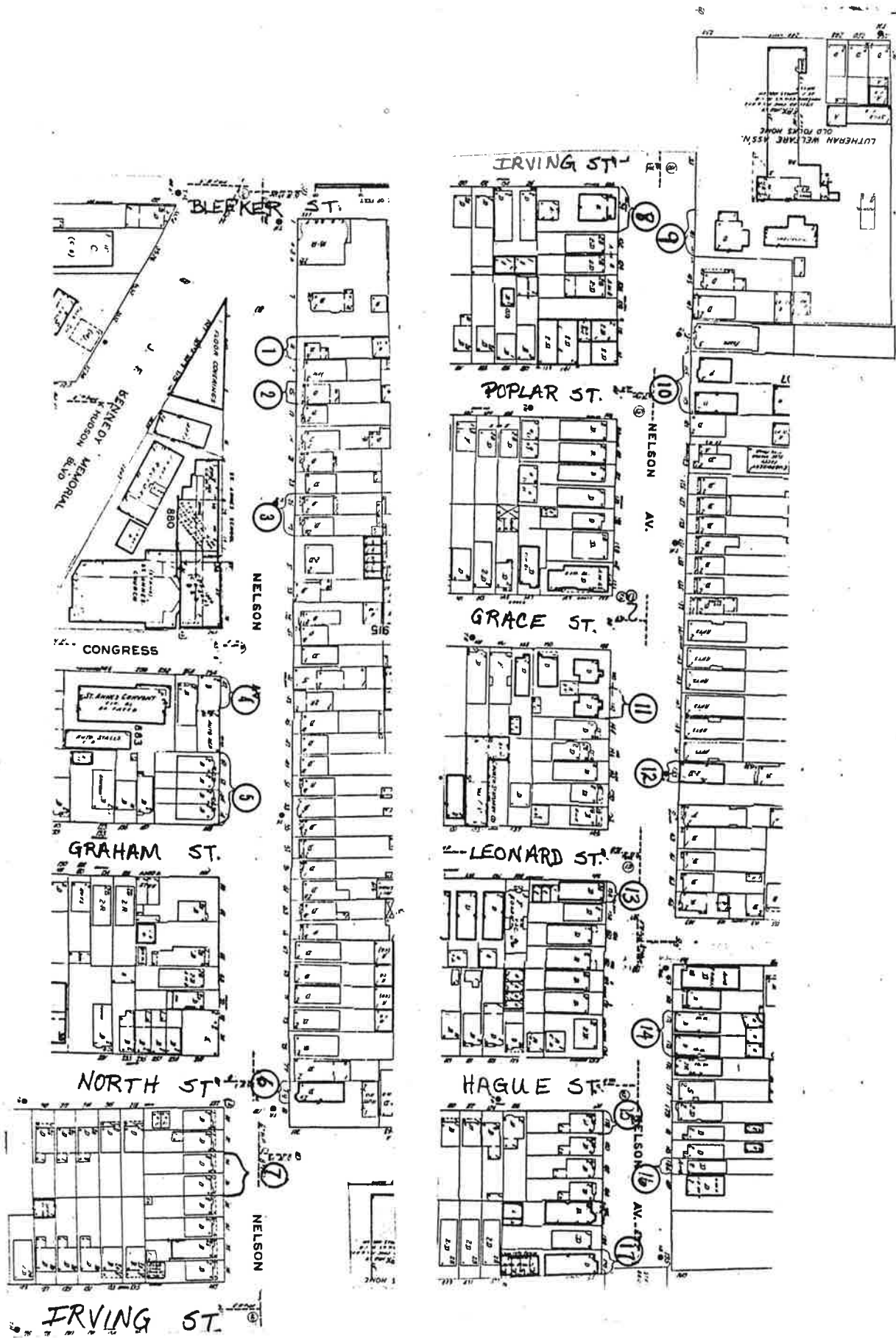
Site No. 0906-D3 lin
152 Lincoln Street
Jersey City, N. J.
Photo Neg. No. 192/4
Map No. 2

Lincoln Street in Western Slope Neighborhood
of Surray Area (Ward D) 0906-D3 lin, NJHEL:0906
Jersey City, Hudson County

Page 2 of 2



Site No. 0906-D3 lin
164 Lincoln Street
Jersey City, N.J.
Photo Neg. No. 192 1/2
Map No. 3



Nelson Avenue in Western Slope Neighborhood of Survey Area (Block 8) 0906-83 me, N 85° E: survey City, Hudson County

NEW YORK OFFICE OF CULTURAL AND ENVIRONMENTAL SERVICES
HISTORIC PRESERVATION SECTION
DISTRICT/STREETSCAPE CONTINUATION SHEET

N.J. HISTORIC SITES INVENTORY

Date _____

District/Streetscape Continuation Page # 1. Inventory # 0906-D3 nel

MAP #	ADDRESS/LOCATION : PROPERTY NAME	DATE	Signifi- cance to D/S	Condition	USE	DESCRIPTION: Style, Ext. Wall Fabric, Fenestration, Form, Roof, Major Features, Alterations, Stories, etc.	NEGATIVE FILE #
1.	11 Nelson Avenue Block: 915	Ante 1873	N	G	R	Folk Victorian ; recessed rectangular plan with side entry; wood framed building with wood board siding; 2 stories, approximately 3 bays; 1/1 wood double hung sash windows gabled roof; rear extension, the equivalent of 2 bays, brick chimney; architaved cornice on roofs; all windows in wood framing; pedimented overdoor; brackets support overdoor; concrete and brick stoop leads up to single wooden entry door with aluminum storm door in front; stoop appears to be a replacement; minor alterations.	Contact: 212/28
2.	15 Nelson Avenue Block: 915	Ante 1873	P	G	R	Victorian; recessed rectangular plan with side entry; 2½ story, 3 bays; wood framed building with shingled siding; 2/2 wood double hung sash windows, each window set in wood framing; rounded arch above window set in pediment; gabled roof with brick chimney; architaved wood cornice on roof and on porch roof; wooden posts on stone piers with ginger bread brackets support porch roof; entry door set into projecting entryway; paneled single wooden entry door; a small single faned, 4-lighted window on side of entryway; original iron fencing fronts property.	Contact: 212/29

NEW JERSEY OFFICE OF CULTURAL AND ENVIRONMENTAL SERVICES
HISTORIC PRESERVATION SECTION
DISTRICT/STREETSCAPE CONTINUATION SHEET

N.J. HISTORIC SITES INVENTORY

Date _____

District/Streetscape Continuation Page # 2. Inventory # 0906-D3 nel

MAP #	ADDRESS/LOCATION : PROPERTY NAME	DATE	Signifi- cance to D/S	Condition	USE	DESCRIPTION: Style, Ext. Wall Fabric, Fenestration, Form, Roof, Major Features, Alterations, Stories, etc.	NEGATIVE FILE #
3.	25-27 Nelson Avenue Block: 915 (Contact: 212/30)	#525 Btwn 1873- 1887 (L.D. Fowler Map 1887) #527 Btwn 1887- 1896		G	R	Italianate; recessed rectangular plans with side entry; projecting right side bay windows; 1/1 wood double hung sash windows; shed roofs with architraved wood cornices with console brackets; windows set in wood framing; both buildings are wood framed with aluminum siding; architraved cornice atop porch roof on #25; gabled porch roof on #27; brick and concrete stoops lead up to single wooden entry doors; right side sidelight on #27. Casement windows at basement level of 2 story, 2 bay buildings.	Contact: 212/30
4.	(Sanborn 1896) 42 Nelson Avenue Block: 883 (Contact: 212/31)	Btwn 1887 1896 (San- born 1896)	N	F	R ²	Greek Revival; recessed rectangular plan with central facade and side entry (side of building); wood framed building; 2 stories with basement level, 3 bays; 2/2 wood double hung sash windows; flat roof with brick chimney; architraved wood cornice with heavy brackets; asphalt/fiberglass siding covers wood framed exterior; wooden over-door on central entry; aluminum awning above side entry; single wooden entry doors; aluminum storm door in front central entry; transom windows above doors; replacement concrete stoop in front central entry; resurfacing constitutes a moderate alteration.	Contact: 212/31

DPF 176
11/81

NEW JERSEY OFFICE OF CULTURAL AND ENVIRONMENTAL SERVICES
HISTORIC PRESERVATION SECTION
DISTRICT/STREETSCAPE CONTINUATION SHEET

N.J. HISTORIC SITES INVENTORY

Date _____

District/Streetscape Continuation Page # 3. Inventory # 0906-D3 ne1

MAP #	ADDRESS/LOCATION : PROPERTY NAME	DATE	Signifi- cance to D/S	Condition	USE	DESCRIPTION: Style, Ext. Wall Fabric, Fenestration, Form, Roof, Major Features, Alterations, Stories, etc.	NEGATIVE FILE #
5.	50-56 Nelson Avenue Block:883 4 rowhouses (Contact: 212/33)	Btwn 1896- 1928 (G.M. Hopkins Map 1928)	P	G	R	Queen Anne; recessed rectangular plans with side entries, projecting bays; wood framed buildings; each building 2 stories, 2 bays; 1/1 wood double hung sash windows; shed roofs with triangular pediments; wooden cornices with brackets on all buildings; gabled porch roofs with architraved cornices; gingerbread brackets with rounded posts on each building; #'s 54,52 and 50 are resided either with asphalt/fiberglass or aluminum siding brick chimneys atop roofs; wooden stoops and steps lead up to single wooden entry doors; glass panel set in entry doors; wood shingle siding on exterior of #56 with the exception of #56, all others are resurfaced and therefore moderately altered.	Contact: 212/33
6.	79 Nelson Avenue Block:915 (Contact: 194/20)	Btwn 1896 1928 (G.M.. Hopkins Map 1928)				Greek Revival/Italianate; recessed rectangular plan with side entry; 2 story with basement; 2 bays; brick exterior 3/1 wood double hung sash windows. shed roofs; architraved wood cornice with brackets;; relief panels on frieze. stone lintels with key-stones; stone sills; architraved cornice atop porch roof; roof supported by brick piers; concrete stoop leads up to double wooden entry doors with transom window above; basement entry situated below stoop; /no visible alterations.	Contact: 194/20

NEW JERSEY OFFICE OF CULTURAL AND ENVIRONMENTAL SERVICES
HISTORIC PRESERVATION SECTION
DISTRICT/STREETSCAPE CONTINUATION SHEET

N.J. HISTORIC SITES INVENTORY

Date _____

District/Streetscape Continuation Page # 4. Inventory # 0906-D3 nel

MAP #	ADDRESS/LOCATION : PROPERTY NAME	DATE	Signifi- cance to D/S	Condition	USE	DESCRIPTION: Style, Ext. Wall Fabric, Fenestration, Form, Roof, Major Features, Alterations, Stories, etc.	NEGATIVE FILE #
7a.	84-86 Nelson Avenue Block:888 2 individual houses (Contact: 212/35)	Btwn 1896 (G.M. Hopkins Map 1928)				A) #84: Queen Anne; recessed rectangular plan with side entry; 2 story, 2 bay, wood framed building resurfaced with asphalt/fiberglass siding; 1/1 wood double hung sash windows; left side projecting bay window; false mansard roof; architraved wooden cornice with brackets, all windows set in wood framing; architraved wooden cornice atop porch roof supported by 4 wooden posts wood railings and newels; wooden porch and stoop leads up to single wooden entry door; aluminum storm door in front; excepting exterior resurfacing no visible alterations.	Contact: 212/35
7b.						B) #86: Victorian/Queen Anne; recessed rectangular plan with side entry; 2 story, 2 bays; left side bay projects slightly; 1/1 wood double hung sash windows; shed roofs with false shed and triangular pediment; architraved cornice with brackets and modillions; porch roof supported by 4 rounded posts with gingerbread brackets; wooden stoop with like railings and newels; single wooden entry door with aluminum storm door in front; transom window above entry door; excepting exterior resurfacing with asphalt/fiberglass siding, no other major alterations exist.	Contact: 194/21, 212/35

MAP #	ADDRESS/LOCATION : PROPERTY NAME	DATE	Signifi- cance to D/S	Condition	USE	DESCRIPTION: Style, Ext. Wall Fabric, Fenestration, Form, Roof, Major Features, Alterations, Stories, etc.	NEGATIVE FILE #
8.	96-98 Nelson Avenue Block: 890 (Contact: 212/36)	Btwn 1896- 1928 (G.M. Hopkins Map 1928)	P	E	R	Early 20th Century Vernacular with Classical Motifs; recessed rectangular plan with projecting 2 stories with basement, 2 bays. 1 story sun porch or entryway; brick exterior; 1/1, 3/1 and 6/1 wood double hung sash windows; stylized 1st story windows in sets of 3 with shaped window lights above to fill in arched window opening; flat roof with brick parapet; architraved wooden cornice with dentils and modillions; stone sills; brick stoop leads up to single wooden entry door with flanking side lights; multiple window lights on door; transom lights above entry; casement windows at basement level.	Contact: 212/36
9.	101 Nelson Avenue Block: 907 R/I = Residential/Institutional Pastor's House of the Lutheran Welfare Association a Nursing Home for the Elderly. (Contact: 212/37 - 213/1)	Btwn 1896- 1928 (G.M. Hopkins Map 1928)	Y	E	R/ I	Dutch Colonial Revival; irregular shaped plan; 2 story, 3 bay brick building with side and rear extensions; brick building; 4/1 and 6/1 wood double hung sash windows; dutch gambrel roof with brick chimney; roof appears to have been shingled but now resurfaced with asphalt/fiberglass roofing; gabled entryway with elaborate wooden brackets supporting triangular pediment; single wooden entry door with aluminum storm door in front; side extension to building quite evident on left side in photo; iron fencing fronts property; no alterations.	Contact: 212/37, 213/1

MAP #	ADDRESS/LOCATION : PROPERTY NAME	DATE	Signifi- cance to D/S	Condition	USE	DESCRIPTION: Style, Ext. Wall Fabric, Fenestration, Form, Roof, Major Features, Alterations, Stories, etc.	NEGATIVE FILE #
9.	103 Nelson Avenue Block: 907 #103 is situated directly behind #101 Nelson Avenue. Buildings share the same lots. #103 is built in same style and materials as #101. (Contact:)					Dutch Colonial Revival; recessed irregular shaped plan; building is situated in center portion of block; 2 story brick building with 4/1 and 6/1 wood double hung sash windows; dutch gambrel roof with brick chimney and dormered windows; assymetrical plan; brick exterior; exposed chimney visible from rear of building running up the side; single wooden entry door with a wooden screen door in front is visible from rear of building; concrete stoop not visible in photo in back of building; other entries not visible; no visible alterations.	Contact:
10.	115-119 Nelson Avenue Block: 907 (Contact: 213/2)	Btwn 1896- 1928 (G.M. Hopkins Map 1928)				A) #115: Italianate; recessed rectangular plan with side entry; projecting off-centered bay; brick exterior; 1/1 wood double hung sash windows casement windows at basement level; shed roof with architraved wooden cornice with console brackets and modillions; segmental stone brick lintels with stone keystones above on 3rd story; lion's head keystones set on stone lintels of 2nd story windows; stone lintels with keystones on 1st story stone sills; decorative stone relief moldings on extreme right side of bay; architraved stone cornice atop right side of building; stone water table; concrete steps and stoop; single wooden entry door with transom window above; no visible alterations.	Contact: 213/2

NEW JERSEY OFFICE OF CULTURAL AND ENVIRONMENTAL SERVICES
HISTORIC PRESERVATION SECTION
DISTRICT/STREETSCAPE CONTINUATION SHEET

N.J. HISTORIC SITES INVENTORY

Date _____

District/Streetscape Continuation Page # 7. Inventory # 0906-D3 nel

MAP #	ADDRESS/LOCATION : PROPERTY NAME	DATE	Signifi- cance to D/S	Condition	USE	DESCRIPTION: Style, Ext. Wall Fabric, Fenestration, Form, Roof, Major Features, Alterations, Stories, etc.	NEGATIVE FILE #
10.	115-119 Nelson Avenue Block: 907 (Contact: 213/2) (CONTINUATION FROM PAGE #6)		N	G	R	Early 20th Century Vernacular Building; recessed rectangular plan with side entry; 2 story, 2 bay brick building; projecting side entryway; 6/1 wood double hung sash windows; shed roof with brick parapet; brick chimney; bricks forming decorative molding atop 2nd story; architraved cornice (wood) atop porch entryway; one large sectional sun porch window set on entryway; casement windows at basement level; concrete and brick stoop leads up to single wooden entry door; no visible alterations.	Contact: 213/2
11.	142 Nelson Avenue Block: 894 (Contact: 213/3)	After 1928	P	G	R	Early 20th Century Vernacular Brick Building; recessed rectangular plans with central entry, 2 story with basement; 2 bays; brick exterior 6/1 wood double hung sash windows, one 4/1 wood double hung sash window set into gable of building. Gabled roof with raking cornice; casement windows at basement level; gabled roof atop entryway; brick stoop leads up to paneled single wooden entry door; squared temple like framing surrounds entry door; iron railings on stoop; no visible alterations.	Contact: 213/3

MAP #	ADDRESS/LOCATION : PROPERTY NAME	DATE	Signifi- cance to D/S	Condition	USE	DESCRIPTION: Style, Ext. Wall Fabric, Fenestration, Form, Roof, Major Features, Alterations, Stories, etc.	NEGATIVE FILE #
12.	153 Nelson Avenue Block: 907	Btwn 1896 1928 (G.M. Hopkins Map 1928)	P	G	R	Greek Revival; recessed rectangular plan with side entry; 2 stories with basement, 3 bays; brick exterior; 1/1 wood double hung sash windows; casement windows at basement level; shed roof with arched wooden cornice; stone lintels and sills; stone water table; brick and concrete stoop with iron railings lead up to double wooden entry doors; ornate wrought iron brackets that once supported some awning or overdoor still exist at sides of entry (brackets a later addition); small iron fencing in front; only minor alterations.	Contact: 213/4
13.	156 Nelson Avenue Block: 896 (Contact: 213/5)	Btwn 1896- 1928 (G.M. Hopkins Map 1928)				Early 20th Century Vernacular Brick Building; recessed rectangular plan with sunken side entry on facade and side entry (side of building) not visible in photo; 2 story with basement, approximately 2 bays, the equivalent size of six bays on side of building, however only four windows 1/1 wood double hung sash windows and casement; flat roof with brick parapet brick chimney atop; entries not visible, no alterations.	Contact: 213/5

NEW JERSEY OFFICE OF CULTURAL AND ENVIRONMENTAL SERVICES
HISTORIC PRESERVATION SECTION
DISTRICT/STREETSCAPE CONTINUATION SHEET

N.J. HISTORIC SITES INVENTORY

Date _____

District/Streetscape Continuation Page # 9 Inventory # 0906-D3 nel

MAP #	ADDRESS/LOCATION : PROPERTY NAME	DATE	Signifi- cance to D/S	Condition	USE	DESCRIPTION: Style, Ext. Wall Fabric, Fenestration, Form, Roof, Major Features, Alterations, Stories, etc.	NEGATIVE FILE #
14.	171-173 Nelson Avenue Block: (Contact: 213/6)	After 1928		G		Early 20th Century Vernacular Brick Houses; recessed rectangular plans with side entries; 2 stories each, with basements, 2 bays; brick exteriors; 3/1 wood double hung sash windows on both buildings; shed roofs with brick parapets; pantiles cover cornice that hangs from facade of building; stone sills below windows; brick archway with stone keystone above each entry; entry doors consist of single wooden entry doors with semicircular window above; casement windows at basement level; iron fencing in front; no visible alterations.	Contact: 213/6
15.	178 Nelson Avenue Block: 898 (Contact: 213/7)	Btwn 1896 1928 (G.M. Hopkins Map 1928)	N	G	R	Greek Revival; recessed rectangular plan with rear extension; projecting porch and slightly projecting left side bay; wood framed building resurfaced with asphalt/fiberglass siding; 1/1 wood double hung sash windows of differing sizes; flat roof with crenelles; all windows set in wood framing; architaved cornice atop porch roof; steps and stoop leads up to single wooden entry door with aluminum storm door in front; casement windows set into brick foundation at basement level; exterior resurfacing constitutes a major alteration; iron fencing supported by brick piers surrounds buildings.	Contact: 213/7

NEW JERSEY OFFICE OF CULTURAL AND ENVIRONMENTAL SERVICES
HISTORIC PRESERVATION SECTION
DISTRICT/STREETSCAPE CONTINUATION SHEET

N.J. HISTORIC SITES INVENTORY

Date _____

District/Streetscape Continuation Page # 10. Inventory # 0906-D3 nel


MAP #	ADDRESS/LOCATION : PROPERTY NAME	DATE	Signifi- cance to D/S	Condition	USE	DESCRIPTION: Style, Ext. Wall Fabric, Fenestration, Form, Roof, Major Features, Alterations, Stories, etc.	NEGATIVE FILE #
16.	186 Nelson Avenue Block: 898 (Contact: 213/9)	After 1928	N	G	R	Early 20th Century Vernacular Brick Building; recessed rectangular plan with side entry; 1 story with basement, the equivalent of 3 bays; brick exterior; 9/1 wood double hung sash windows; shed roof with brick chimney; projecting entryway with architraved wood cornice atop; casement windows at basement level; semicircular window set into base of entryway; concrete and brick stoops lead up to entry; entry consist of a single wooden entry door with transom light above; no visible alterations.	Contact: 213/9
17.	190 Nelson Avenue Block: 898 (Contact: 213/8)	After 1928	N	E	R	Early 20th Century Vernacular Brick Building; recessed rectangular plan with slightly projecting bay; brick exterior; 6/1 wood double hung sash windows; casement window exist on side of (1st story) of building; shed roof with brick chimney small triangular brick pediment above slightly projecting bay; small concrete stoop leads up to single wooden entry door; semicircular arched window above door; segmental brick arch with keystone above entry; iron fencing set in brick piers in front of building; no visible alterations.	Contact: 213/8

Nelson Avenue in Western Slope Neighborhood of Jersey Area
(Ward B) 0906-B3mel, NY H31, Jersey City, Hudson County
page 1 of 10

Site No. 0906-B3mel
11 Nelson Avenue
Jersey City, N.J.
Photo Neg. No. 212/23
Map No. 1



Site No. 0906-B3mel
15 Nelson Avenue
Jersey City, N.J.
Photo Neg. No. 212/29
Map No. 2



Nelson Avenue in Western Slope Neighborhood of Survey Area
(Ward D) 0906-D3mel, NJ H&I, Jersey City, Hudson County

page 2 of 10:



Site No. 0906-D3mel
25-27 Nelson Ave.
Jersey City, N.J.
Photo Neg. No. 212
Map No. 3



Site No. 0906-D3mel
42 Nelson Avenue
Jersey City, N.J.
Photo Neg. No. 212
Map No. 4

Nelson Avenue in Western Slope Neighborhood of Survey Area
 (Ward D) 0906-D3mel, NJ H&I, Jersey City, Hudson County
 Page 3 of 10



Site No. 0906-D3 mel
 54-56 Nelson Avenue
 Jersey City, N.J.
 Photo Neg. No. 212/33
 Map No. 5




Site No. 0906-D3mel
 56-50 Nelson
 Avenue
 Jersey City, N.J.
 Photo Neg. No. 6194/11
 Map No. 5

Nelson Avenue in Western Slope Neighborhood of Sunny Area
(Ward 8) 0906-B3mel, NY HSI, Jersey City, Hudson County

Page 4 of 10

Site No. 0906-B3 mel
79 Nelson Avenue
Jersey City, N.J.
Photo Neg. No. 494/20
Map No. 6



Site No. 0906-B3 mel
84-86 Nelson Avenue
Jersey City, N.J.
Photo Neg. No. 194/21
Map No. 7



Nelson Avenue in Western Slope Neighborhood of Survey Area
(Ward D) 0906-D3mel, NJ H&I, Jersey City, Hudson County
Page 5 of 10



Site No. 0906-D3 mel
84-86 Nelson Avenue
Jersey City, NJ
Photo Neg. No. 212¹/₃
Map No. 7



Site No. 0906-D3 me
96-98 Nelson
Avenue
Jersey City, NJ
Photo Neg. No. 212¹/₃
Map No. 8

Nelson Avenue in Western Slope Neighborhood of Survey Area
 (Ward D) 0906-D3mel, NJ H&I, Jersey City, Hudson County
 Page 6 of 10



Site No. 0906-D3mel
 103 Nelson Avenue
 Jersey City, NJ
 Photo Neg. No. $\frac{216}{37}$
 Map No. 9



Site No. 0906-D3mel
 101-103 Nelson
 Avenue
 Jersey City, NJ
 Photo Neg. No. $\frac{213}{11}$
 Map No. 9

Nelson Avenue in Western Slope Neighborhood of Survey Area
(Ward D) 0906-D3 mel, NJ H&I, Jersey City, Hudson County
Page 7 of 14



Site No. 0906-D3 mel
115-119 Nelson
Avenue
Jersey City, NJ
Photo Neg. No. 213/2
Map No. 10




Site No. 0906-D3 mel
142 Nelson Avenue
Jersey City, NJ
Photo Neg. No. 213/3
Map No. 11

Nelson Avenue in Western Slope Neighborhood of Sunny Area
 (Ward B) 0906-B3me, NY HSI, Jersey City, Hudson County
 Page 8 of 10

Site No. 0906-B3 me
 153 Nelson Avenue
 Jersey City, NJ
 Photo Neg. No. 213/4
 Map No. 12




Site No. 0906-B3 me
 156 Nelson Ave.
 Jersey City, NJ
 Photo Neg. No. 213
 Map No. 13




Nelson Avenue in Western Slope Neighborhood of Sunny Hill
 (Map B) 0906-B3me, NY H31, Sunny City, Hudson County
 Page 9 of 1

Site No. 0906-B3me
 171-173 Nelson
 Avenue
 Sunny City, NY
 Photo No. 213/6
 Map No. 14




Site No. 0906-B3me
 178 Nelson Ave.
 Sunny City, NY
 Photo No. 213/15
 Map No. 15



Nelson Avenue in Western Slope Neighborhood of Survey Area
(Ward D) 0906-D3mel, NJ H&I, Jersey City, Hudson County

Page 100 of 100

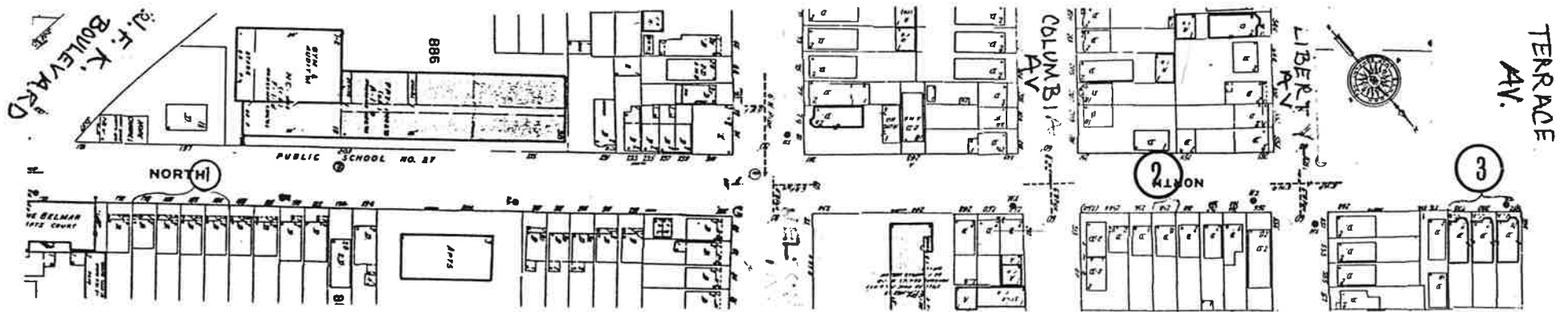


Site No. 0906-D3mel
186 Nelson Avenue
Jersey City, NJ
Photo Neg. No. 13/9
Map No. 16



Site No. 0906-D3mel
190 Nelson Avenue
Jersey City, NJ
Photo Neg. No. 213/8
Map No. 17

No. 3 Street in Western Slope Neighborhood of Surray Area
(Ward 2) 0906-D3 nos, N.J.S.I. 0906, Jersey City, Hudson County



MAP #	ADDRESS/LOCATION : PROPERTY NAME	DATE	Signifi- cance to D/S	Condition	USE	DESCRIPTION: Style, Ext. Wall Fabric, Fenestration, Form, Roof, Major Features, Alterations, Stories, etc.	NEGATIVE FILE #
1.	178-184 North Street Block: 888	Btwn 1887- 1896 (San- born 1896)	N	G	R	Victorian Shingle Style; recessed rectangular plans with side entries; 2 stories, 3 bays on each building; 1/1 wood double hung sash windows on wood framed building, some of which have been resurfaced with stucco; others aluminum siding; false mansard type roofs on all 4 buildings; projecting porch roofs on each building, on #'s 178, 180 and 184 this roof consist of an aluminum awning supported by ironposts; a full porch exist on #182; stoops vary, some constructed of wood, others are concrete; iron or wood or a combination of both exist on stoops; single wooden entry doors on all buildings; resurfacing of exteriors constitute a moderate alteration.	Contact: 194/19
2.	258 North Street Block: 908	Btwn 1887 1896 (San born 1896)	P	E	R	Victorian/Shingle Style; recessed rectangular plan with side entry; 2 story with basement, 2 bay, wood framed building with wood shingle siding; 1/1 wood double hung sash windows on 1st and 2nd stories, casement windows at basement level; raking wood cornice with dentiled moldings on frieze; triangular pediment set onto pinnacle of gable roof with half timbered gable ornament; all windows set in wood framing; arched heavy wooden overdoor supported by large wooden brackets with knobs; 4-step concrete and brick stoop with iron railings; paneled single wooden entry door; transom window above entry; no visible alterations, building in fine condition.	Contact: 192/16

NEW JERSEY OFFICE OF CULTURAL AND ENVIRONMENTAL SERVICES
HISTORIC PRESERVATION SECTION
DISTRICT/STREETSCAPE CONTINUATION SHEET

N.J. HISTORIC SITES INVENTORY

Date _____

District/Streetscape Continuation Page # 2. Inventory # 0906-D3 nor

MAP #	ADDRESS/LOCATION : PROPERTY NAME	DATE	Signifi- cance to D/S	Condition	USE	DESCRIPTION: Style, Ext. Wall Fabric, Fenestration, Form, Roof, Major Features, Alterations, Stories, etc.	NEGATIVE FILE #
3.	282-278 North Street Block: 909 3 individual buildings	Btwn 1896 1928 (G.M. Hopkins 1928)	P	E	R	Greek Revival; recessed rectangular plans with projecting left side bays and side entries; 2 stories with basements on each building; 1/1 wood double hung sash windows on 1st and 2nd stories; casement windows at basement level; 1/1 wood double hung sash windows on all buildings; architraved wood cornices with modillions and dentils on friezes of buildings; stone lintels and sills; brick belt courses on buildings; stone water table; projecting entryway on all buildings; #278 has a resurfaced entryway, glass block medium used in resurfacing; single wooden entry doors with aluminum storm doors in front; concrete stoops with iron railings lead up to each entry.	Contact: 190/20

North Street in Northern, New Jersey Neighborhood
 of Sursey Area (Ward 2) 0906-D3, nor, 11/8/19, 0906
 Jersey City, Hudson County

Page 1 of 2




Site No. 0906-D3 nor
 178-184 North
 Street
 Jersey City, N.J.
 Photo Neg. No. 194/19
 Map No. 1



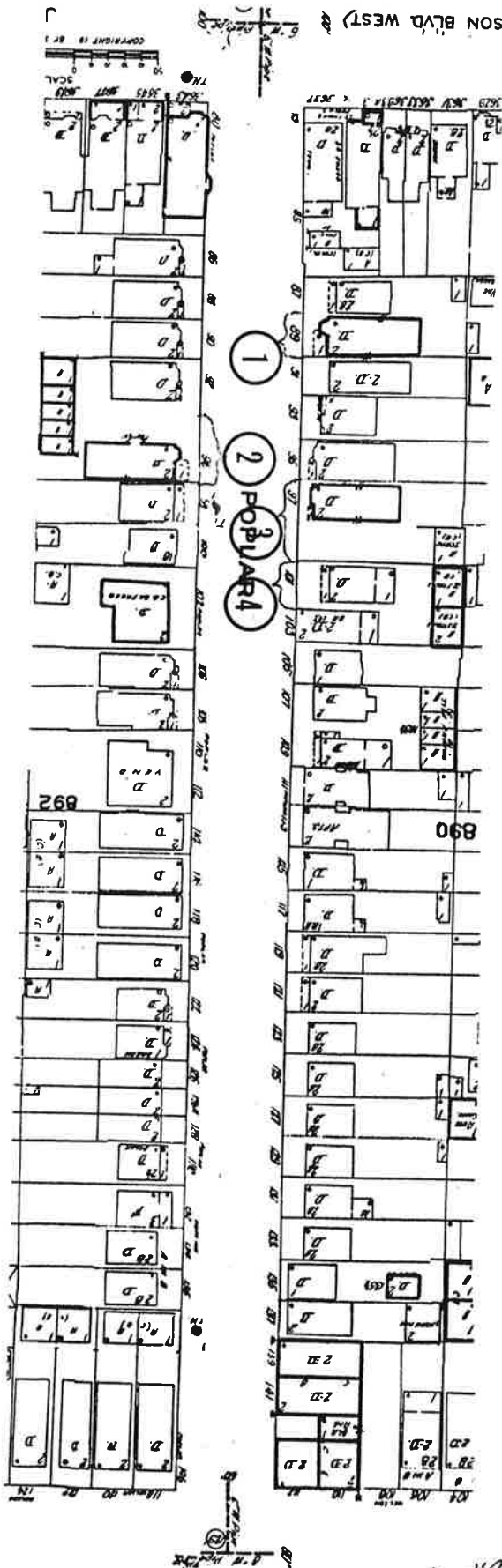
Site No. 0906-D3 nor
 358 North Street
 Jersey City, N.J.
 Photo Neg. No. 192/16
 Map No. 2

North Street in Western Slope Neighborhood
of Surney Area (Ward 2) 0906-23, nor, N.J.S.D., 1900
Jersey City, Hudson County Page 2 of 2



Site No. 0906-23, nor
282-278 North
Street
Jersey City, N.J.
Photo Neg. No. 190/
Map No. 3 20

Roper Street in Western Slope Neighborhood of
 Gunnery Area (ward 8) 0906-8300, Mpls: 0906, Jersey City,
 Hudson County



MAP #	ADDRESS/LOCATION : PROPERTY NAME	DATE	Signifi- cance to D/S	Condition	USE	DESCRIPTION: Style, Ext. Wall Fabric, Fenestration, Form, Roof, Major Features, Alterations, Stories, etc.	NEGATIVE FILE #
1.	89 Poplar Street Block 890	Btwn 1896- 1928 (G.M. Hopkins 1928)	P Theme	G	R	Greek Revival; recessed rectangular plans with side entry, 2 story, 2 bay, with basement, brick building; 1/1 wood double hung sash windows on 1st and 2nd stories; single paned windows on entryway of building small 1/1 building at basement level; semicircular fanlight type window opening situated below stoop; architraved wooden cornice with modillions dentils and garland relief moldings on frieze; stone lintels; stone sills; dark colored brick at buildings corners accentuate corners of buildings; stone water table; pantiles atop roof of entryway which forms a hip type roof; decorative (fanlight molding above entryway windows; concrete stoop leads up to single wooden entry door; aluminum awning above door; original iron fencing in front; building in excellent condition; no visible alterations.	Contact 194/36
2.	96 Poplar Street Block 194/35	Btwn 1896- 1928 (G.M. Hopkins 1928)	P Theme	G	R	Greek Revival; recessed rectangular plan with side entry; 2 story, 2 bay, brick building with basement; slightly projecting side bay; 1/1 wood double hung sash windows, some replaced by aluminum type windows; shed roofs with architraved wood cornice, stone lintels, stone sills; stone watertable; architraved cornice atop entryway; casement windows at basement level; semicircular arched opening to basement at bottom of stoop; stone keystones atop brick arch; aluminum canopy atop entry door; concrete stoop leads up to single wooden entry door; relief garland moldings on frieze along with dentils; original iron fencing in front of building; vinyl siding on exterior of projecting side bay; minor alterations.	Contact 194/35

NEW JERSEY OFFICE OF CULTURAL AND ENVIRONMENTAL SERVICES
HISTORIC PRESERVATION SECTION
DISTRICT/STREETSCAPE CONTINUATION SHEET

N.J. HISTORIC SITES INVENTORY

Date _____


District/Streetscape Continuation Page # _____ Inventory # 0906-D3pop

MAP #	ADDRESS/LOCATION : PROPERTY NAME	DATE	Signifi- cance to D/S	Condition	USE	DESCRIPTION: Style, Ext. Wall Fabric, Fenestration, Form, Roof, Major Features, Alterations, Stories, etc.	NEGATIVE FILE #
3.	97 Poplar Street Block 890	Btwn. 1896 1928 (G.M. Hopkins 1928)	P Theme	E	R	Greek Revival; recessed rectangular plan with side entry; 2 stories; 2 bay (projecting left side bay); projecting porch roof on right side; 1/1 wood double hung sash windows at 1st and 2nd stories; small 1/1 wood double hung sash windows at basement level; shed roof with architraved wood cornice; garland relief panels and scale-like moldings on frieze; crown-like stone lintels, stone sills; stone water table; pantiles above architraved cornice on porch roof; 2 brick piers support roof; stone sills; concrete and brick stoop leads up to single wooden entry door with transom window above; semicircular arched basement opening with stone keystone above (concreted closed); very minor alterations.	Contact 195/0
4.	107 Poplar Street Block 890	Ante 1873 (G.M. Hopkins 1873)	N	G	R	Italianate; recessed rectangular plan with side entry 2 stories; 2 bays with projecting 1st story oriel window shed roof with triangular pediment; 1/1 wood double hung sash windows; architraved wooden cornice with modillions and brackets; plain cornice atop projecting 1st story bay and atop porch roof; 3 wooden posts with wooden trim on porch roof; brick and concrete stoop; single wooden entry door with transom window above; exterior resurfacing constitutes a major alteration.	Contact 195/1

Poplar Street in Western Upper Merion
 & Surney Area (Ward 8) 0906-23pop 714-210906
 Jersey City, Hudson County Page 1 of 2



Site No. 0906-23pop
 89 Poplar Street
 Jersey City, N.J.
 Photo Neg. No. 194/36
 Map No. 1



Site No. 0906-23pop
 96 Poplar Street
 Jersey City, N.J.
 Photo Neg. No. 194/35
 Map No. 2

Poplar Street in Western Slope Neighborhood
of Sursery Area (Ward 8) 0906-D3 pop, N.J.S.; 0906
Jersey City, Hudson County Page 2 of 2

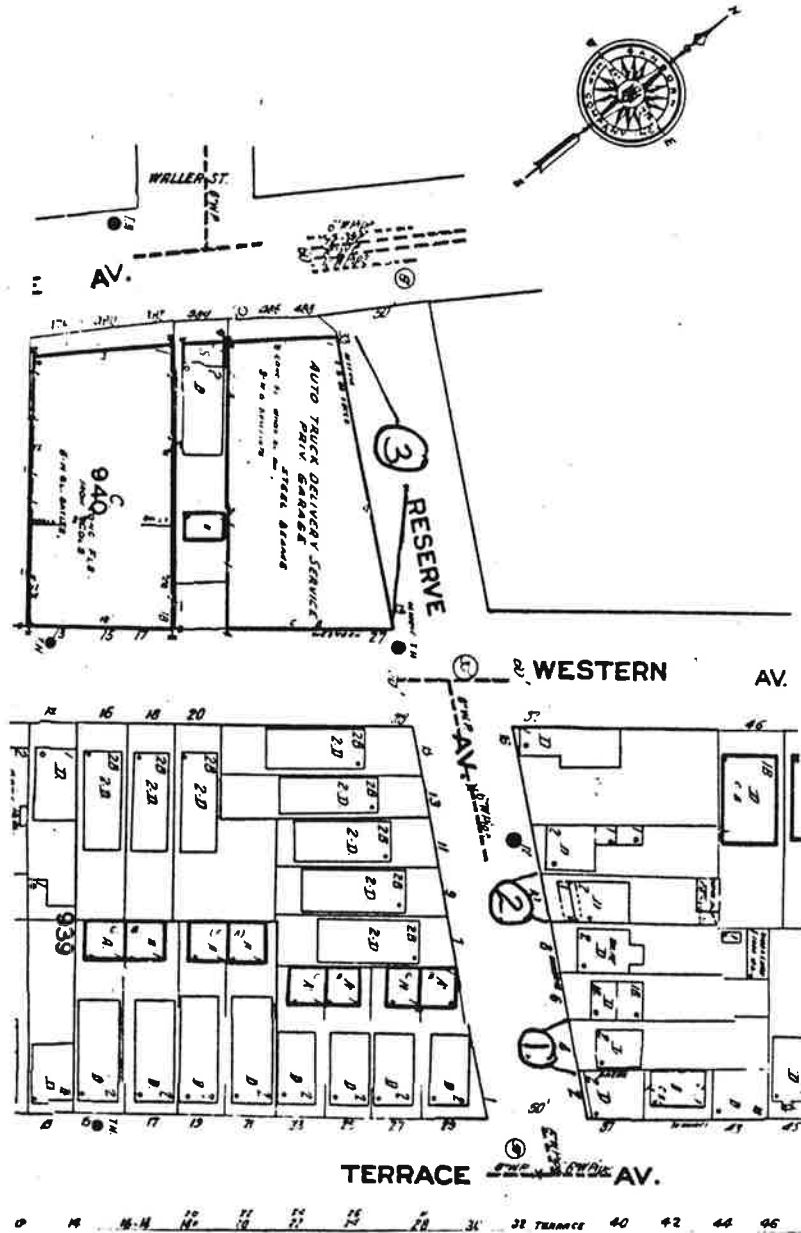


Site No. 0906-D3 pop
97 Poplar Street
Jersey City, N.J.
Photo Neg. No. 195/
Map No. 3



Site No 0906-D 3 pop
107 Poplar Street
Jersey City, NJ
Photo Neg. No. 195/
Map No. 4

Reserve Avenue in Western Slope Neighborhood of Survey
 Area (Ward 8) 0906-83, see Wgt 5-I, 0906 Jersey
 City, Hudson County



MAP #	ADDRESS/LOCATION : PROPERTY NAME	DATE	Signifi- cance to D/S	Condition	USE	DESCRIPTION: Style, Ext. Wall Fabric, Fenestration, Form, Roof, Major Features, Alterations, Stories, etc.	NEGATIVE FILE #
1.	4 Reserve Avenue Block/937	Ante 1873 (G.M. Hopkins Map 1873)	P	F	R	Greek Revival; recessed rectangular plan with side entry; 2 story wood framed building with basement; 3 bays; 6/1 wood double hung sash windows on 1st and 2nd stories; 4 lighted casement windows at basement level; shed roof with architaved wooden cornice; 4 ornate corbel brackets on cornice; each window set in wood framing; concrete and wood porch lead up to single wooden entry door; aluminum storm door in front; aluminum awning above entry; just minor alterations to stoop.	Contact 190/6
2.	10 Reserve Avenue Block/937	Ante 1873 (G.M. Hopkins Map 1873)	P	G	R	Folk House/National; recessed rectangular plan with side entry; 1/2 story wood framed building with side entry; 3 bay equivalent; 3 1/1 wood double hung sash windows on facade; 1 set into a gabled dormer on roof asphalt/fiberglass siding on building; hip on gable roof; 4 wooden posts support porch roof; paneled single wooden entry door; extensive alterations; namely the exterior resurfacing.	Contact 190/7

NEW JERSEY OFFICE OF CULTURAL AND ENVIRONMENTAL SERVICES
HISTORIC PRESERVATION SECTION
DISTRICT/STREETSCAPE CONTINUATION SHEET

N.J. HISTORIC SITES INVENTORY

Date _____

District/Streetscape Continuation Page # 2 Inventory # 0906-D3res

AP #	ADDRESS/LOCATION : PROPERTY NAME	DATE	Signifi- cance to D/S	Condition	USE	DESCRIPTION: Style, Ext. Wall Fabric, Fenestration, Form, Roof, Major Features, Alterations, Stories, etc.	NEGATIVE FILE #
3.	19-33 Reserve Avenue Block/940	Btwn 1896- 1928 G.M. Hopkins Map 1928)	N	F	I	Utilitarian recessed rectangular plan with side garage door entry; 1 story; 3 bay brick building; flat roof with brick parapet central bay closed in with cement and cinderblock; brick stiprs adorn exterior.	Contact

Reserve Avenue in Western Slope Neighborhood of
Survey Area (Ward D) 0906-D3/res NJ H&I, 0906
Jersey City Hudson County



1 of 2


Site No. 0906-D3/res
4 Reserve Avenue
Jersey City, N.J.
Photo Neg. No. 190/6
Map No. 1



Site No. 0906-D3/res
10 Reserve Avenue
Jersey City, N.J.
Photo Neg. No. 190/7
Map No. 2

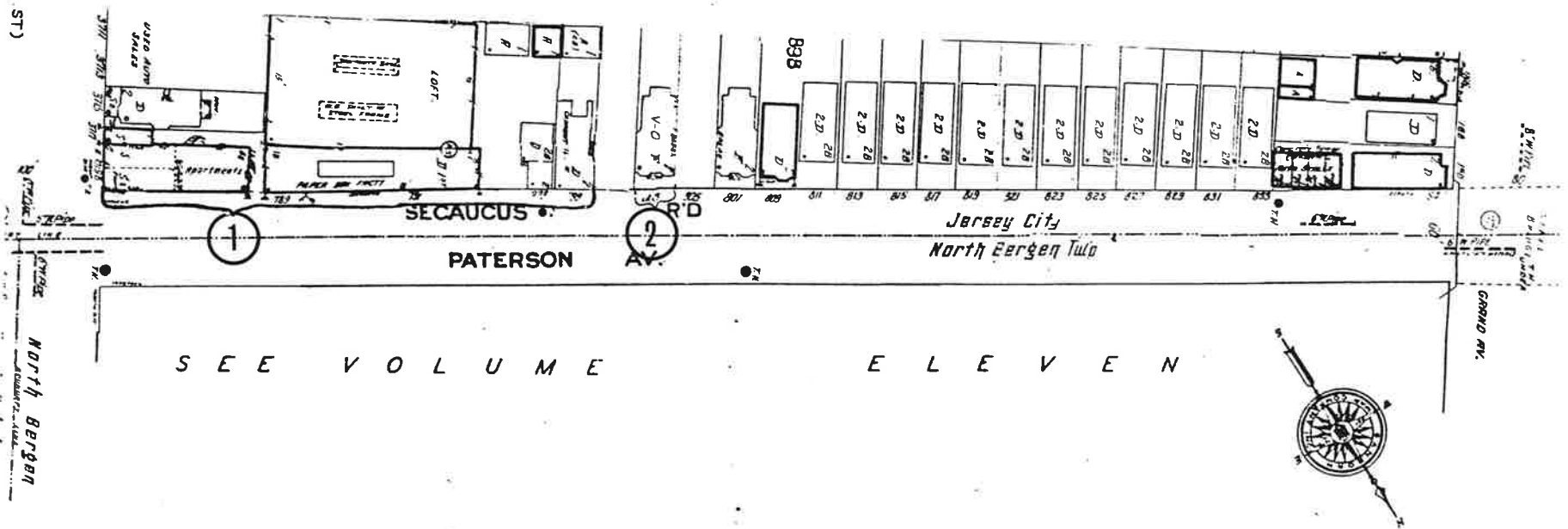
Reserve Avenue in Western Slope Neighborhood of
Survey Area (Ward 8) 0906-D3res NJ HSI, 0906
Jersey City, Hudson County

2 of 2



Site No. 0906-D3res
19-33 Reserve Avenue
Jersey City, N.J.
Photo Neg. No. 190/
Map No. 3. 13

Secaucus Road in Western Slope Neighborhood of Survey Area
 (Ward D) 0906 - D3 sec, A-125A: 0906, Jersey City, Hudson County



MAP #	ADDRESS/LOCATION : PROPERTY NAME	DATE	Signifi- cance to D/S	Condition	USE	DESCRIPTION: Style, Ext. Wall Fabric, Fenestration, Form, Roof, Major Features, Alterations, Stories, etc.	NEGATIVE FILE #
1.	789-799 Secaucus Road Block 898 Streetscape	Btwn 1896 1928 (G.M. Hopkins 1928)	N	G	R/ I.	<p>A. Vernacular Brick buildings in foreground; recessed rectangular plans with side entries; 2 stories each 2 bay equivalent on #793; 5 bays on #799 1/1 wood double hung sash windows with shed roofs; triangular brick pediment atop #793; single wooden entry door with aluminum canopy atop, entry not visible on #793,</p> <p>B. Utilitarian Brick building Early 20th Century (#789-791) 2 story brick building with 1/1 wood double hung sash windows (1st story); windoes on 2nd story bricked closed shed roof; entry not visible.</p> <p>C. Early 20th Century Art Deco Building; recessed rectangular plans; 4 stories with basement numerous bays on builidngs; 1/1 wood double hung sash windows; iron fire esapce suspended on exterior on Secaucus Road facade; entry set into archway door itself not visible in photo; building houses apartment; no visible alterations.</p>	<p>Contact 191/3</p> <p>Contact 191/3</p>

NEW JERSEY OFFICE OF CULTURAL AND ENVIRONMENTAL SERVICES
HISTORIC PRESERVATION SECTION
DISTRICT/STREETSCAPE CONTINUATION SHEET

N.J. HISTORIC SITES INVENTORY

Date

District/Streetscape Continuation Page # 2 Inventory # 0906-D3sec

MAP #	ADDRESS/LOCATION : PROPERTY NAME	DATE	Signifi- cance to D/S	Condition	USE	DESCRIPTION: Style, Ext. Wall Fabric, Fenestration, Form, Roof, Major Features, Alterations, Stories, etc.	NEGATIVE FILE #
2.	803 Secaucus Road Block 898	Btwn. 1896 1928 (G.M. Hopkins 1928)	N	P	V	Greek Revival/Italianate; recessed rectangular plan with central entry; 2 stories; 2 bays; (2 projecting bay windows) basement level; brick exterior; 1/1 wood double hung sash windows set into projecting bays; small 1/1 windows at basement level; most windows are either broken or boarded closed; shed roof; Greek temple-like pedimented porch roof supported by 2 wooden piers; brackets on frieze below pediment; brick and concrete stoop with iron railings lead up to entry; entry boarded closed.	Contact 191/2

Secaucus Road in Western Slope Neighborhood
of Survey Area (Ward 2) 0906-D3 sec, N.J. 1906
Jersey City, Hudson County

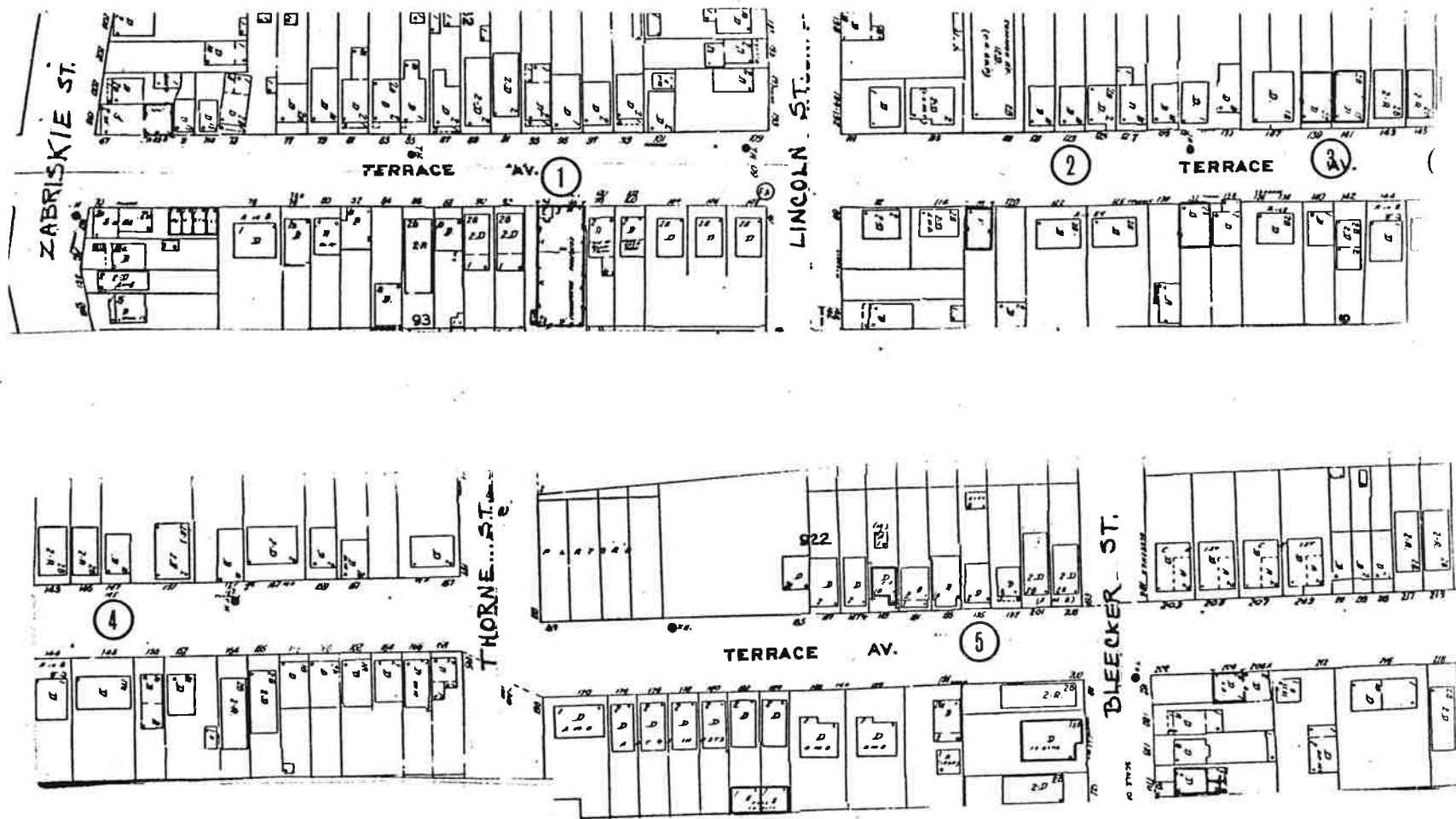
Page 1 of 1



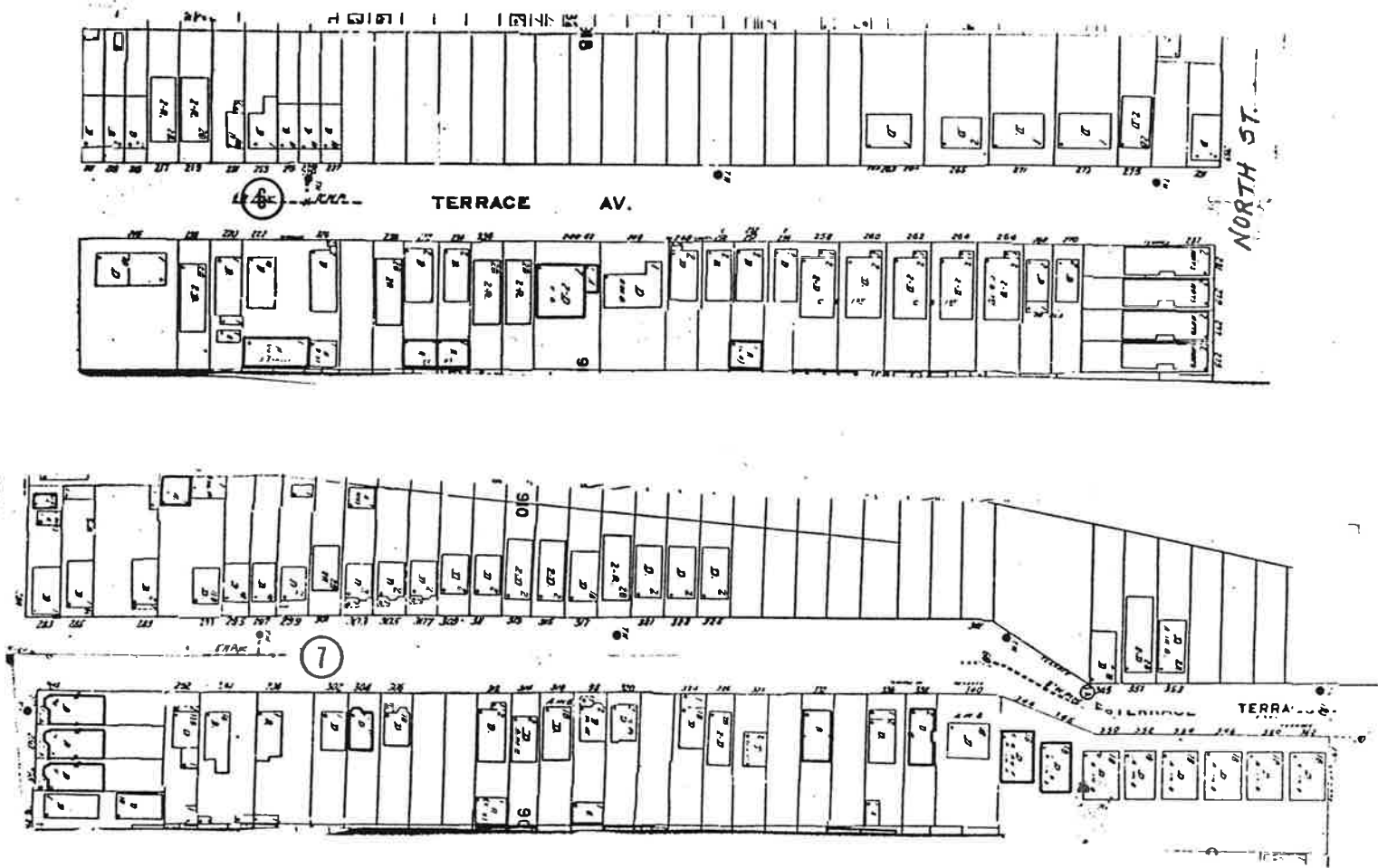
Site No 0906-D3 sec
789-777 Secaucus
Road
Jersey City, N.J.
Photo Neg. No. 191/
3/4
Map No. 1



Site No. 0906-D3 sec
803 Secaucus Road
Jersey City, N.J.
Photo Neg. No. 191/
1/2
Map No 2



Terrace Avenue in Western Slope Neighborhood of Survey
 Area (Ward D) 0906-D3ter NJ H&I: 0906, Jersey
 City, Hudson County Part I



Terrace Avenue in Western Slope Neighborhood of Survey
 Area (Ward D) 0906-D3 ter N7 H5 I: 0906, Jersey
 City, Hudson County Part II

HISTORIC PRESERVATION SECTION
DISTRICT/STREETSCAPE CONTINUATION SHEET

NO. HISTORIC SITES INVENTORY

Date _____

District/Streetscape Continuation Page # 1 Inventory # 0906-D3ter

MAP #	ADDRESS/LOCATION : PROPERTY NAME	DATE	Signifi- cance to D/S	Condition	USE	DESCRIPTION: Style, Ext. Wall Fabric, Fenestration, Form, Roof, Major Features, Alterations, Stories, etc.	NEGATIVE FILE #
1.	94-96 Terrace Avenue Block/931	Btwn 1896 1928	N	G	R2	20th Century Utilitarian Brick Building; recessed rectangular plan with side entry; 3 story; 3 bays (facade), approximately 6 bays (side); flat roof with extended elevator shaft, brick exterior; 1/1 wood double hung sash window treatment; entry consist of a single wooden entry door set in wood framing on the right side of facade (1st story) exist an elevator door probably of wood; building appears to have been utilized previously as a warehouse; iron steps lead down from side of building where another entry is located; no major alterations.	Contact 190/10
2.	123 Terrace Avenue Block/927	Btwn 1887- 1906 (San- born 1896)	N	F	R	Vernacular Building; recessed rectangular plan with side entry; 1 story wood framed building with slightly projecting entryway; 3 windows, 6/2; 1/1 wood double hung sash windows; each flanking a central single paned window; architaved cornice with brick chimney; single wooden entry door; wood shingle siding on buildings exterior; no visible alterations.	Contact 190/14

NEW JERSEY OFFICE OF CULTURAL AND ENVIRONMENTAL SERVICES
HISTORIC PRESERVATION SECTION
DISTRICT/STREETSCAPE CONTINUATION SHEET

N.J. HISTORIC SITES INVENTORY

Date _____

District/Streetscape Continuation Page # 2 Inventory # 0906-D3ter

MAP #	ADDRESS/LOCATION : PROPERTY NAME	DATE	Signifi- cance to D/S	Condition	USE	* DESCRIPTION: Style, Ext. Wall Fabric, Fenestration, Form, Roof, Major Features, Alterations, Stories, etc.	NEGATIVE FILE #
3.	139-141 Terrace Avenue Block/927	Btwn 1896- 1928 (G.M. Hopkins 1928)	N	G	R	a) Italianate (#139); recessed rectangular plan with side entry; 2 story; 3 bay brick building with basement level; 1/1 wood double hung sash windows; shed roof; no cornice; stone lintels and sills; stone water table; concrete stoop with iron railings lead up to single wooden entry doors with aluminum storm door in front; stone overdoor and aluminum awning above entry; no visible alterations. b) 20th Century Vernacular Brick building with basement 1/1 wood double hung sash windows; stone lintels and sills; stone water table; same entry and overdoor treatment as #139; no visible alterations.	Contact 190/15
4.	147 Terrace Avenue Block/927	Btwn 1896 1928 (G.M. Hopkins 1928)	N	F	R	Single story Vernacular/Craftsman recessed rectangular plan with side entry; 1 story wood framed building; 2 2 1/1 wood double hung sash windows; shed roof; 2 large wooden brackets one at each end; asphalt/fiber-glass siding on building; triangular pediment above entry; entry door consist of single wooden door fronted by an aluminum storm door aluminum fencing in front lot; exterior resurfacing constitutes a major alteration.	Contact

NEW JERSEY OFFICE OF CULTURAL AND ENVIRONMENTAL SERVICES
HISTORIC PRESERVATION SECTION
DISTRICT/STREETSCAPE CONTINUATION SHEET

N.J. HISTORIC SITES INVENTORY

Date _____

District/Streetscape Continuation Page #

3

Inventory # 0906-D3ter

MAP #	ADDRESS/LOCATION : PROPERTY NAME	DATE	Signifi- cance to D/S	Condition	USE	DESCRIPTION: Style, Ext. Wall Fabric, Fenestration, Form, Roof, Major Features, Alterations, Stories, etc.	NEGATIVE FILE #
5.	195 Terrace Avenue Block/922	Btwn 1887- 1896 (San- bron 1896)	N	F	R	Greek Revival; recessed rectangular plan with side entry; 2 stories; 2 bays; wood framed building with asphalt/fiberglass siding; 1/1 wood double hung sash windows flank a large single paned window (1 on each story; one individual 1/1 wood double hung sash window on 2nd story; shed roof with architaved wooden cornice supported by elaborate console brackets and modillions; relief moldings on frieze; windows set in wood framing; sunken entry; single wooden entry door fronted by aluminum storm door in front; small wooden overdoor above entry hangs from buildings exterior; iron railings on sunken concrete stoop.	Contact 190/18
6.	223 Terrace Avenue Block/918	Btwn 1887- 1896 (San- born 1896)	N	F	R	Single story Vernacular Craftsman recessed rectangular plan with side entry; 1 story wood framed building with wood shingles on exterior; 2 2/2 wood double hung sash windows set in wood framing; shed roof with architaved wooden cornice with brackets single wooden entry door with aluminum door in front; aluminum awning above entry; no visible alterations.	Contact 190/19

NEW JERSEY OFFICE OF CULTURAL AND ENVIRONMENTAL SERVICES
HISTORIC PRESERVATION SECTION
DISTRICT/STREETSCAPE CONTINUATION SHEET

N.J. HISTORIC SITES INVENTORY


Date _____

District/Streetscape Continuation Page # 4 Inventory # 0906=D3ter


IAP #	ADDRESS/LOCATION : PROPERTY NAME	DATE	Signifi- cance to D/S	Condition	USE	DESCRIPTION: Style, Ext. Wall Fabric, Fenestration, Form, Roof, Major Features, Alterations, Stories, etc.	NEGATIVE FILE #
7.	289-307 Terrace Avenue Block/910	#293 Ante 1873 (G.M. Hopkins Map 1873) #295 Ante 1873 (G.M. Hopkins Map 1873) #297 #307 Btwn 1896- 1928 (G.M. Hopkins Map 1928) Except #301 After 1928	N	G/ F	R	Italianate/Queen Anne/Craftsman Vernacular; recessed rectangular plans most with side entries; each building either 1 or 2 stories with 2 to 3 bays; all wood framed; some resurfaced with aluminum or asphalt fiberglass siding; 1/1 wood double hung sash windows on all buildings; some (#293) with a single paned window flanked by 2 1/1 type windows; this window treatment common in single story buildings; shed and gable roofs on buildings; Nos. 303,305,307 have a triangular pediment in front atop roof; single wooden entry doors with aluminum storm doors in front; minor to moderate alterations.	Contact 211/14

Terrace Avenue in Western Slope Neighborhood of
Survey Area (Ward D) 0906-D3ter NJ HSI, 0906
Jersey City, Hudson County

1 of 4



Site No. 0906-D3ter
94-96 Terrace Avenue
Jersey City, N.J.
Photo Neg. No. 190/10
Map No. 1



Site No. 0906-D3ter
123 Terrace Avenue
Jersey City, N.J.
Photo Neg. No. 190/14
Map No. 2

Terrace Avenue in Western Slope Neighborhood of
Survey Area (Ward D) 0906-D3ter NJ HSI, 0906
Jersey City, Hudson County

2 of 4



Site No. 0906-D3ter
139-141 Terrace Ave.
Jersey City, N.J.
Photo Neg. No. 190/
Map No. 3 115




Site No. 0906-D3ter
147 Terrace Avenue
Jersey City, N.J.
Photo Neg. No. 190/
Map No. 4 116

Terrace Avenue in Western Slope Neighborhood of
Survey Area (Ward D) 0906-D3ter NJ HSI, 0906
Jersey City, Hudson County


3 of 4



Site No. 0906-D3ter
195 Terrace Avenue
Jersey City, N.J.
Photo Neg. No. 190/
18
Map No. 5



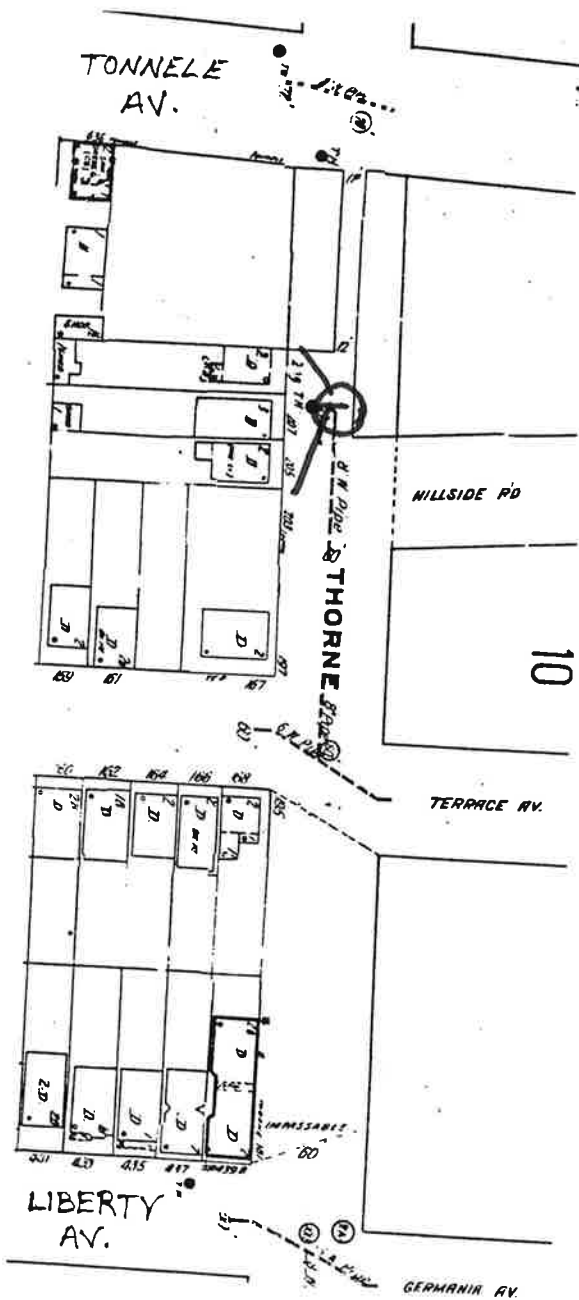
Site No. 0906-D3ter
223 Terrace Ave.
Jersey City, N.J.
Photo Neg. No. 190/
19
Map No. 6



Site No. 0906-B34
289-367 Tenare
Avenue
Jersey City, N.J.
Photo Neg. No. 211
Mag No. 7

Tenare Avenue in Western Slope Neighborhood of
Jersey Area (Ward 8) 0906-B34 N.Y. ASI, 0906
Jersey City, Hudson County
4 of 4

Thorne Street in Webster Stage Neighborhood of Jersey Area
 (Ward 8) 0906-83tho, NY 45-I: 0906, Jersey City,
 Hudson County



NEW JERSEY OFFICE OF CULTURAL AND ENVIRONMENTAL SERVICES
 HISTORIC PRESERVATION SECTION
 DISTRICT/STREETSCAPE CONTINUATION SHEET

N.J. HISTORIC SITES INVENTORY

Date _____

District/Streetscape Continuation Page # 1 Inventory # 0906-D3tho

MAP #	ADDRESS/LOCATION : PROPERTY NAME	DATE	Signifi- cance to D/S	Condition	USE	* DESCRIPTION: Style, Ext. Wall Fabric, Fenestration, Form, Roof, Major Features, Alterations, Stories, etc.	NEGATIVE FILE #
1.	205-209 Thorne Street Block/927	Btwn. 1896- 1928 (G.M. Hopkins 1928)	P	F	R	Greek Revival; recessed rectangular plans with side entries; recessed rectangular plans with side entry; each building is 2 stories; 3 bays; all wood framed and all resurfaced, #205 (asphalt/fiberglass), #207 (asphalt/fiberglass) #209 (aluminum) basement levels on all buildings; windows on #205 are of the 2/2 wood double hung sash type; 1/1 wood double hung sash type windows on Nos. 207 and 209; shed roofs on all with architaved, bracketed wooden cornices; small gabled entryway on #209; overdoor above entry of #205; single wooden entry doors with aluminum storm doors in front compose entries; exterior resurfacing constitutes moderate alterations.	Contact 190/17


NEW JERSEY OFFICE OF CULTURAL AND ENVIRONMENTAL SERVICES
HISTORIC PRESERVATION SECTION
DISTRICT/STREETSCAPE CONTINUATION SHEET

N.J. HISTORIC SITES INVENTORY

Date _____

District/Streetscape Continuation Page # _____ Inventory # _____

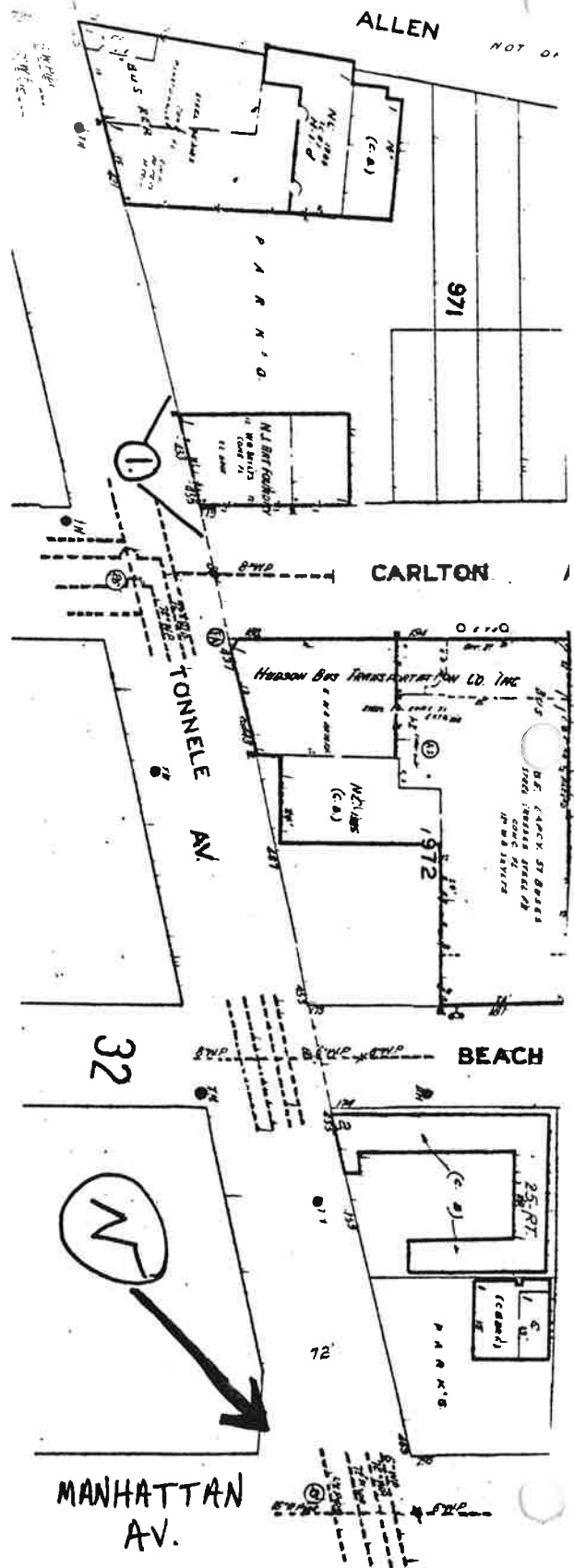
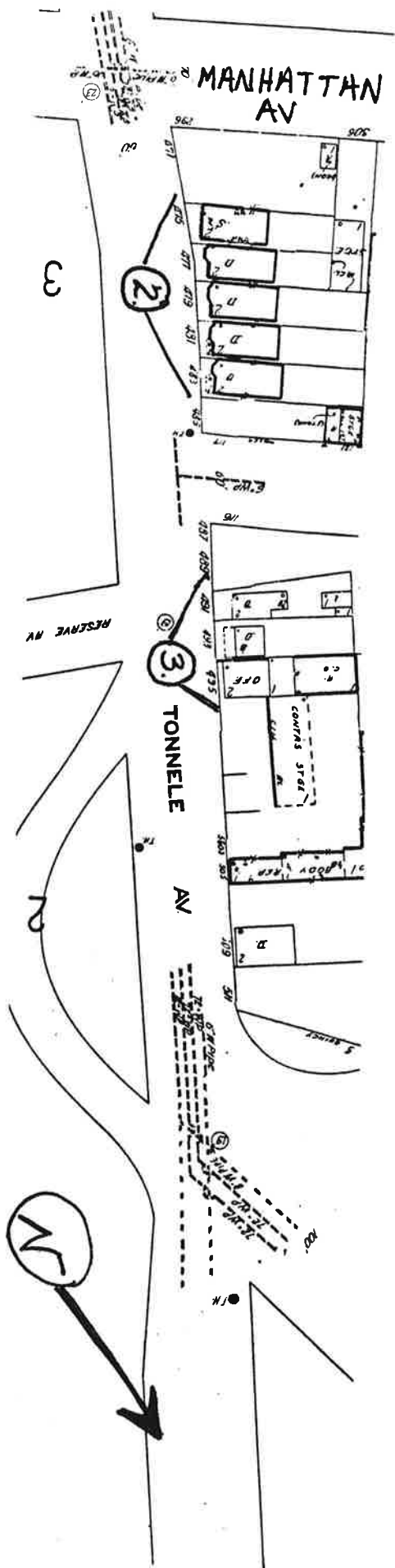
MAP #	ADDRESS/LOCATION : PROPERTY NAME	DATE	Signifi- cance to D/S	Condition	USE	DESCRIPTION: Style, Ext. Wall Fabric, Fenestration, Form, Roof, Major Features, Alterations, Stories, etc.	NEGATIVE FILE #



Site No. 0906-B34a
 205-209 Thorne Street
 Jersey City, N.J.
 Photo Neg. No. 1901/7
 Map No. 1

Thorne Street in Western Slope Neighborhood
 at Jersey Area (Island B) 0906-B34a, NY ASI,
 0906, Jersey City, Hudson County

Tonnelle Avenue in Grafton Neighborhood of Jersey Area (Block B)
 0906-80 ton, N9451, 0906 Jersey City, Hudson County



NEW JERSEY OFFICE OF CULTURAL AND ENVIRONMENTAL SERVICES
HISTORIC PRESERVATION SECTION
DISTRICT/STREETSCAPE CONTINUATION SHEET

N.J. HISTORIC SITES INVENTORY

Date _____

District/Streetscape Continuation Page # 1 Inventory # 0906-D3ton

MAP #	ADDRESS/LOCATION : PROPERTY NAME	DATE	Signifi- cance to D/S	Condition	USE	DESCRIPTION: Style, Ext. Wall Fabric, Fenestration, Form, Roof, Major Features, Alterations, Stories, etc.	NEGATIVE FILE #
1.	433-435 Tonnele Avenue Block/971	Btwn. 1896- 1928 (G.M. Hopkins Map 1928)	N	G	C	Utilitarian; recessed rectangular plan with off center entry; 1 story brick building with rear extension; flat roof with brick parapet; multi-lighted industrial windows; single steel door entry on facade; stone sills; no visible alterations.	Contact 190/1
2.	483-475 Tonnele Avenue Block/974	Btwn. 1896 1928 (G.M. Hopkins Map 1928)	N	F	R	Italianate; recessed rectangular plans with side entries; brick buildings; 2 stories; 2 bays (1 projecting); shed roofs with brick chimneys; architruved wooden cornices; 1/1 wood double hung sash windows; single wooden entry doors with aluminum storm doors in front either brick or wooden stoops; minor alterations.	Contact 190/11
3.	491-495 Tonnele Avenue Block/975	Ante 1873 (G.M. Hopkins Map 1873)	N	F	R/ C	a) Greek Revival (#491) recessed rectangular plan 2 story wood framed building; exterior resurfaced with asphalt/fiberglass siding; single wooden door entry with aluminum storm door in front and wooden over door; 1/1 wood double hung sash windows. b) Folk House/Vernacular; recessed rectangular plan with side entry; 1 1/2 story wood frame building brick chimney 1/1 wood double hung sash window; gabled roof; wooden stoop; basement level; aluminum siding a major alteration.	Contact

NEW JERSEY OFFICE OF CULTURAL AND ENVIRONMENTAL SERVICES
 HISTORIC PRESERVATION SECTION
 DISTRICT/STREETSCAPE CONTINUATION SHEET

N.J. HISTORIC SITES INVENTORY

Date _____

District/Streetscape Continuation Page # 2 Inventory # 0906-D3ton

MAP #	ADDRESS/LOCATION : PROPERTY NAME	DATE	Signifi- cance to D/S	Condition	USE	DESCRIPTION: Style, Ext. Wall Fabric, Fenestration, Form, Roof, Major Features, Alterations, Stories, etc.	NEGATIVE FILE #
3.	Continued - Tonnele Avenue		N	F	C	c) Italianate; recessed rectangular plan with side entry; 2 stories; 3 bays; wood framed building; 1/1 wood double hung sash windows; shed roof with central triangular pediment; wooden cornice; brick chimney; single wooden entry door fronted by aluminum storm door; sign hanging across facade between 1st and 2nd stories; exterior resurfacing a moderate alteration.	

Tonnele Avenue in Croxton Neighborhood of Surray
Area (Ward D) 0906-DOTon, NJ HSI, 0906
Jersey City, Hudson County

1 of 2



Site No. 0906-DOTon
433-435 Tonnele
Avenue
jersey City, N.J.
Photo Neg. No. 190/
Map No. 1



Site No. 0906-DOTon
483-475 Tonnele
Avenue
jersey City, N.J.
Photo Neg. No. 190/
Map No. 2

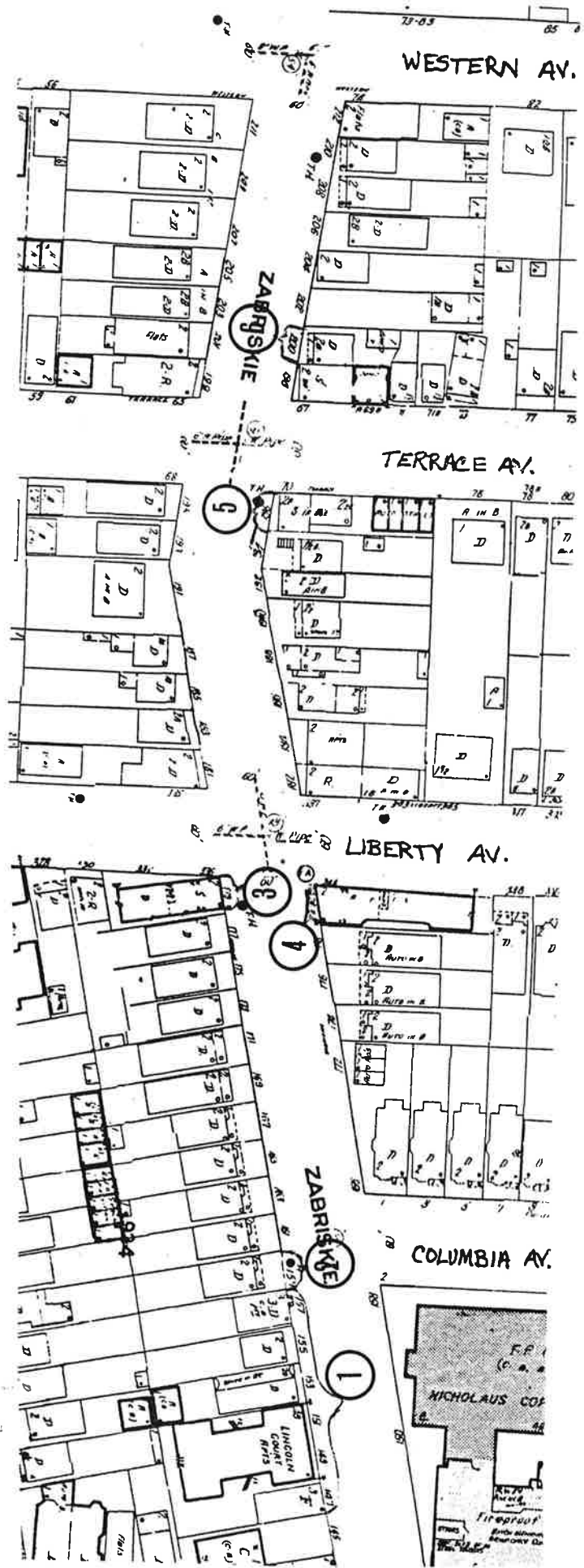
Towne Avenue in Croton Neighborhood of Survey
Area (Ward 8) 0906-80ton, NY ASIT, 0906
Jenny City, Hudson County

292

Site No. 0906-80ton
491-495 Towne
Avenue
Jenny City, N.Y.
Photo Neg. No. 190/
112 Map No. 3



Zabryskie Street in Western Slope Neighborhood of Surray Area (Suburb)
 0906 - D3 zab - MSS: 0906, Jersey City, Hudson County.



J. F. K. Boulevard

NEW JERSEY OFFICE OF CULTURAL AND ENVIRONMENTAL SERVICES
HISTORIC PRESERVATION SECTION
DISTRICT/STREETSCAPE CONTINUATION SHEET

N.J. HISTORIC SITES INVENTORY

Date _____

District/Streetscapes Continuation Page # 1 Inventory # 0906-D3 zab

MAP #	ADDRESS/LOCATION : PROPERTY NAME	DATE	Signifi- cance to D/S	Condition	USE	DESCRIPTION: Style, Ext. Wall Fabric, Fenestration, Form, Roof, Major Features, Alterations, Stories, etc.	NEGATIVE FILE #
1.	147-157 Zabriskie Street Block 934 Streetscape #149-#151 Lincoln Court Apartments	#147 Btwn 1887- 1896 (San- born 1896) #149 #151 Btwn 1896- 1928 (G.M. Hopkins 1928) #153 After 1928 (G.M. Hopkins 1928) #155 After 1928 (G.M. Hopkins 1928) #157 Btwn 1896- 1928 (G.M. Hopkins 1928)	N	F	R	(#147) Italianate, recessed rectangular plan with side entry; wood framed building; 3 stories; 3 bays; 1/1 wood double hung sash window; architraved wooden cornice atop; wooden door entry; minor alterations. #149-151) Early 20th Century Apartment Building, brick exterior, 5 stories, 6 bays; flat roof with brick parapets; 1/1 wood double hung sash windows, arched entryway; steel and galss double doors; no alterations. (#153) Greek Revival, recessed rectangular plan with side entry wood framed; 2 stories; 2 bays; re-surfaced with aluminum siding; 1/1 wood double hung sash windows; shed roof with triangular gable; brick stoop also forms parking garage single wooden entry door with aluminum storm door in front; exterior alterations. (#155) 20th Century Vernacular, recessed rectangular plan with second story overhang; small 1/1 wood double hung sash windows; shed roof with overhanging eaves brick storm leads up to single wooden entry door with aluminum storm door in front; aluminum siding. (#157) Italianate; recessed rectangular plan with side entry and projecting bay; wood framed building with side entry; 1/1 wood double hung sash windows shed roof with architraved and bracketed wood cornice; like cornice above 1st story; paneled single wooden entry door with transom window above exterior resurraced with asphalt/fiberglass siding, moderate alterations.	Contact 192/0

NEW JERSEY OFFICE OF CULTURAL AND ENVIRONMENTAL SERVICES
HISTORIC PRESERVATION SECTION
DISTRICT/STREETSCAPE CONTINUATION SHEET

N.J. HISTORIC SITES INVENTORY

Date _____

District/Streetscape Continuation Page # 2 Inventory # 0906-D3 zab

AP #	ADDRESS/LOCATION : PROPERTY NAME	DATE	Signifi- cance to D/S	Condition	USE	DESCRIPTION: Style, Ext. Wall Fabric, Fenestration, Form, Roof, Major Features, Alterations, Stories, etc.	NEGATIVE FILE #
2.	159 Zabriskie Street Block 934	Btwn 1896 1928 (G.M. Hopkins 1928)	N	G	R	Queen Anne recessed rectangular plan with side entries and slightly projecting bay; wood framed buildings 2 1/2 stories, 2 bays, wood framed building with fish scale shingles; 1/1 wood double hung sash windows on building; small louvered window set into gable shed roof with architaved wood cornice; broken cornice atop triangular pediment; wooden window heads with dentiled moldings; thin rounded Doric columns support porch roof, 2 entry doors, each wooden with aluminum storm door in front wooden porch, concrete stoop w-th iron railings lead up to entry, no visible alterations.	Contact 191/20
3.	179 Zabriskie Street Block 934	Btwn 1896 1928 (G.M. Hopkins 1928)	N	G	C/ R	Early 20th Century Vernacular Bldg. recessed rectangular plan with central entry; brick exterior 1/1 wood double hung sash windows on side of building and 6/1 wood double hung sash windows along with large display windows at 1st story level; flat roof with brick parapet, architaved wood cornice above 1st story recessed entry, not visible in photo, small concrete stoop, casement windows at basement level of 2 story, 2 bay building, no visible alterations.	Contact 191/18

NEW JERSEY OFFICE OF CULTURAL AND ENVIRONMENTAL SERVICES
HISTORIC PRESERVATION SECTION
DISTRICT/STREETSCAPE CONTINUATION SHEET

N.J. HISTORIC SITES INVENTORY

Date _____

District/Streetscape Continuation Page # 3 Inventory # 0906-D3-zab.

MAP #	ADDRESS/LOCATION : PROPERTY NAME	DATE	Signifi- cance to D/S	Condition	USE	DESCRIPTION: Style, Ext. Wall Fabric, Fenestration, Form, Roof, Major Features, Alterations, Stories, etc.	NEGATIVE FILE #
4.	180 Zabriskie Street Block 930	Btwn 1896 1928 (G.M. Hopkins 1928)	N	G	R	Early 20th Century Apartment Building; brick exterior; 2 stories, approximately 10 bays; 1/1 wood double hung sash windows; flat roof with brick parapet; stone sills; arched entryway with stone keystone at top; porch roof supported by iron posts, steel and glass doors form entry; no visible alterations.	Contact 191/19
5.	196 Zabriskie Street Block 931	Btwn 1873 1887 (L.D. Fowler 1887)	N	G	R	Greek Revival; recessed rectangular plan with perpendicular side entries and corner entry at basement level. 3 story; 3 bay brick building with basement; shed roof with concealed cornice; 2/2 wood double hung sash windows with architraved window heads; architraved wood cornice with brackets just above corner entry; side entries consist of single wooden entry doors with transom windows and pedimented overdoors; concrete stoops with iron railings lead up to entries; single wooden entry door at corner entry; stone pilasters flank entry; transom entry above; minor alterations.	Contact 190/8

NEW JERSEY OFFICE OF CULTURAL AND ENVIRONMENTAL SERVICES
HISTORIC PRESERVATION SECTION
DISTRICT/STREETSCAPE CONTINUATION SHEET

N.J. HISTORIC SITES INVENTORY

Date _____

District/Streetscape Continuation Page # 4 Inventory # 0906-D3-zab.


MAP #	ADDRESS/LOCATION : PROPERTY NAME	DATE	Signifi- cance to D/S	Condition	USE	DESCRIPTION: Style, Ext. Wall Fabric, Fenestration, Form, Roof, Major Features, Alterations, Stories, etc.	NEGATIVE FILE #
6.	200 Zabriskie Street Block/932	Ante 1873	P	G	R	Italianate; recessed rectangular plan with side entry, slightly projecting side entryway; wood framed building; exterior resurfaced with stucco; 1/1 and 2/2 wood double hung sash windows shed roof with heavy architraved wood cornice with brackets garland molding with carved face or grotesque set on triangular portion of frieze; all windows in wood framing with wooden lintels and sills; plain cornice at p $\frac{1}{2}$ entryway; wooden stoop with like railings lead up to paneled single wooden entry door, moderate alterations.	Contact 190/9

Zabriskie Street in Western Slope Neighborhood
 of Surney Area (Ward 2) 0906-D3 zab. N.J. 151; 0906
 Jersey City, Hudson County

Page 1 of 3




Site No. 0906-D3 zab
 147-157 Zabriskie
 Street
 Jersey City, N.J.
 Photo Neg. No. 192/
 Map No. 1




Site No. 0906-D3 zab
 159 Zabriskie Street
 Jersey City, N.J.
 Photo Neg. No. 191/
 Map No. 2

Zabriskie Street in Western Slope Neighborhood
of Surney Area (Ward D) 0906-D3 zab, N.J.S.I.; 0906
Jersey City, Hudson County

Page 2 of 3



Site No. 0906-D3 zab
179 Zabriskie Street
Jersey City, N.J.
Photo Neg. No. 191/18
Map No. 3




Site No. 0906-D3 zab
180 Zabriskie Street
Jersey City, N.J.
Photo Neg. No. 191/19
Map No. 4

Galvino Street in Western Slope Neighborhood
 of Sunny Area (Charles) 0906-83 gal,
 Jersey City, Hudson County

Page 3 of 3

Site No. 0906-83 gal
 196 Galvino Street
 Jersey City, N.J.
 Photo Neg. No. 190/8
 Map 712.5



Site No. 0906-83 gal
 800 Galvino Street
 Jersey City, N.J.
 Photo Neg. No. 190/9
 Map No. 6

