

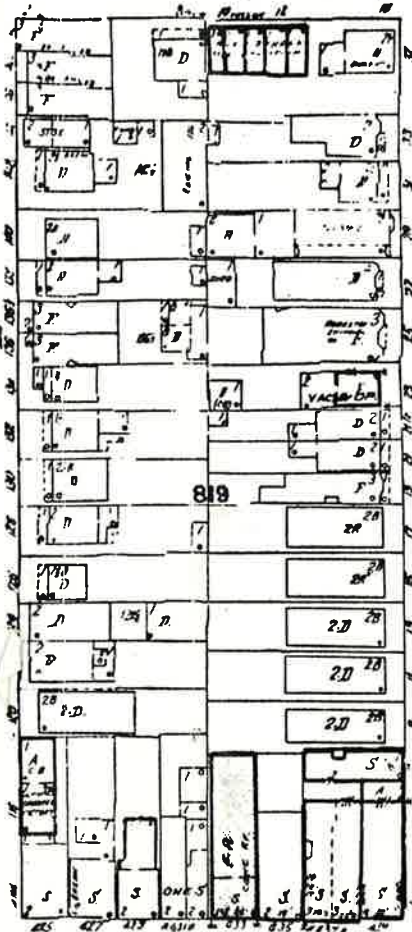
J.F. Kennedy Blvd.

PASSAIC AV.

SOUTH

BLEECKER

①



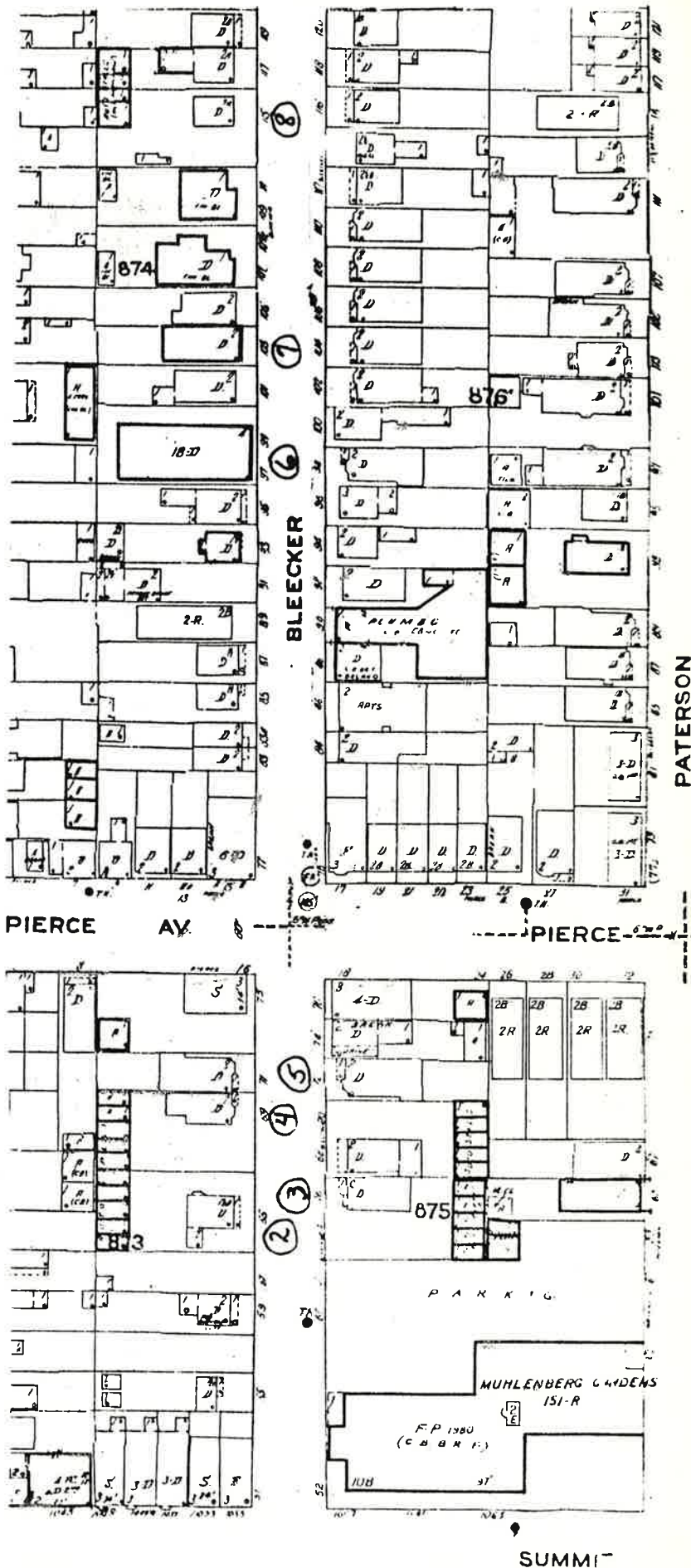
Central Ave.

NJH SI # 0906

D4ble

Bleecker Street

(Western Hudson City  
Neighborhood)



SUMMIT

NEW JERSEY OFFICE OF CULTURAL AND ENVIRONMENTAL SERVICES  
HISTORIC PRESERVATION SECTION  
DISTRICT/STREETSCAPE CONTINUATION SHEET

N.J. HISTORIC SITES INVENTORY


Date 6/8

District/Streetscape Continuation Page # 3 Inventory # 0906-D4 ble


MAP #	ADDRESS/LOCATION : PROPERTY NAME	DATE	Signifi- cance to D/S	Condition	USE	DESCRIPTION: Style, Ext. Wall Fabric, Fenestration, Form, Roof, Major Features, Alterations, Stories, etc.	NEGATIVE FILE #
8.	115 Bleecker Street Block: 874 (Contact: 245/1)	c.1875	P Gr. Revival Theme	E	R <sup>1</sup>	Greek Revival, 2 stories with basement, frame, 1 main entry, rectangular plan. <u>GROUND STORY</u> : High wooden stoop with 11 steps; wood overdoor set on brackets; entry with transom; rectangular windows with 1/1 sash, small cornice heads, and wood enframements. <u>2nd STORY</u> : Double window with 2/2 sash and wood enframement; gable roof with gable facing street.	Contact: 245/1

Bleecker Street in Western Hudson City Neighborhood  
of Survey Area (ward D4) NJHSI # 0906-D4 bfe,  
Jersey City, Hudson Co.  
Page 2 of 4 photo pages.


Site No. 0906-D4 bfe  
21 1/2 Bleecker Street  
Jersey City, N.J.  
Photo Neg. No. 245/29  
Map No. 4  
(bet. 1873-1887)




Site No. 0906-D4 bfe  
65 Bleecker Street  
Jersey City, N.J.  
Photo Neg. No. 245/31  
Map No. 2  
(bet. 1873)



Bleeker Street in Western Hudson City Neighborhood  
of Survey Area (ward D4) NJHSI # 0906-D4 b/c  
Jamez City, Hudson Co.  
Page 2 of 4 photo pages.



Site No. 0906-D4 b/c  
66 Bleeker Street  
Jamez City, N.J.  
Photo Neg. No. 245/32  
Map No. 3  
(bet. 1887-1896)



Site No. 0906-D4 b/c  
69 Bleeker Street  
Jamez City, N.J.  
Photo Neg. No. 245/33  
Map No. 4  
(bet. 1887-1896)



NEW JERSEY OFFICE OF CULTURAL AND ENVIRONMENTAL SERVICES  
 HISTORIC PRESERVATION SECTION  
 DISTRICT STREETScape CONTINUATION SHEET

N.J. HISTORIC SITES INVENTORY


6/85

District/Streetscape Continuation Page # 1. Inventory # 06-D4 b1e


MAP #	ADDRESS/LOCATION : PROPERTY NAME	DATE	Signifi- cance to D/S	Condition	USE	DESCRIPTION: Style, Ext. Wall Fabric, Fenestration, Form, Roof, Major Features, Alterations, Stories, etc.	NEGATIVE FILE #
1.	21½ Bleecker Street Block: 819 (Contact: 245/29)	Between 1873- 1887	Y It. Wood Theme	E	R <sup>1</sup>	Italianate, 2 stories, 3 bays, frame, 1 main entry, rectangular plan with rear extension. Wooden porch carried on posts extends across ground story; rectangular windows with cornice heads and wood enframements; bracketed cornice with decorative frieze. Replacement front door. Twin house to #21, which has been altered and inappropriately resurfaced.	Contact: 245/29,28
2.	65 Bleecker Street Block: 873 (Contact: 245/31)	Before 1873	P Gr. Revival/ It. Wood Theme	G	R <sup>1</sup>	Greek Revival/Italianate, 2 stories, 3 bays, frame, 1 main entry, rectangular plan with side extension. Wooden porch carried on posts extends across ground story; rectangular windows with cornice heads; bracketed cornice with modillions and decorative frieze in front of gable roof. Property listed on 1873 map as belonging to C.J. Schick.	Contact: 245/31
3.	66 Bleecker Street Block: 875 (Contact: 245/32)	Between 1887- 1896	P It. Wood Theme	E	R <sup>1</sup>	Italianate Variant, 2 stories, frame, 1 main entry, rectangular plan. Gable roofed porch carried on turned posts is set before main entry; 2 bay projection with bracketed cornice on ground story; rectangular windows with 1/1 sash and wood enframements; bracketed cornice topped by pediment. Building has been resurfaced.	Contact: 245/32
4.	69 Bleecker Street Block: 873 (Contact: 245/33)	Between 1887- 1896	P It. Wood Theme	E	R <sup>1</sup>	Italianate Variant, 2 stories, frame, 1 main entry, irregular rectangular plan. Ground story tripartite projecting bay with decorative motifs above windows; cornice of bay continues to form porch in front of entry; porch carried on modern metal supports; 2nd story windows with cornice heads and wood enframements; all windows rectangular with 1/1 sash; bracketed cornice with modillions and decorative panelled frieze.	Contact: 245/33,31

Bleecker Street in Western Hudson City Neighborhood  
 of Survey Area (Ward D4) U5H5I # 0906 - D4 bfe,  
 Jersey City, Hudson Co.


Page 3 of 4 photo pages.




Site No. 0906 - D4 bfe  
 72 Bleecker Street  
 Jersey City, N.J.  
 Photo Neg. No. 245/34  
 Map No. 5  
 (bet. 1896 - 1908)



Site No. 0906 - D4 bfe  
 97-99 Bleecker Street  
 Jersey City, N.J.  
 Photo Neg. No. 245/36  
 Map No. 6  
 (bet. 1896 - 1908)



Site No. 0906-D4 b/c  
 115 Bleeker Street  
 Jersey City, N.J.  
 Photo Neg. No. 245/1  
 Map No. 8  
 (c. 1875)



Site No. 0906-D4 b/c  
 103 Bleeker Street  
 Jersey City, N.J.  
 Photo Neg. No. 245/37  
 Map No. 7  
 (bet. 1896-1908)

Bleeker Street in Western Hudson City Neighborhood  
 of Survey Area (ward D4) NJHSI # 0906-D4 b/c,  
 Jersey City, Hudson Co.  
 Page 4 of 4 Photo pages.

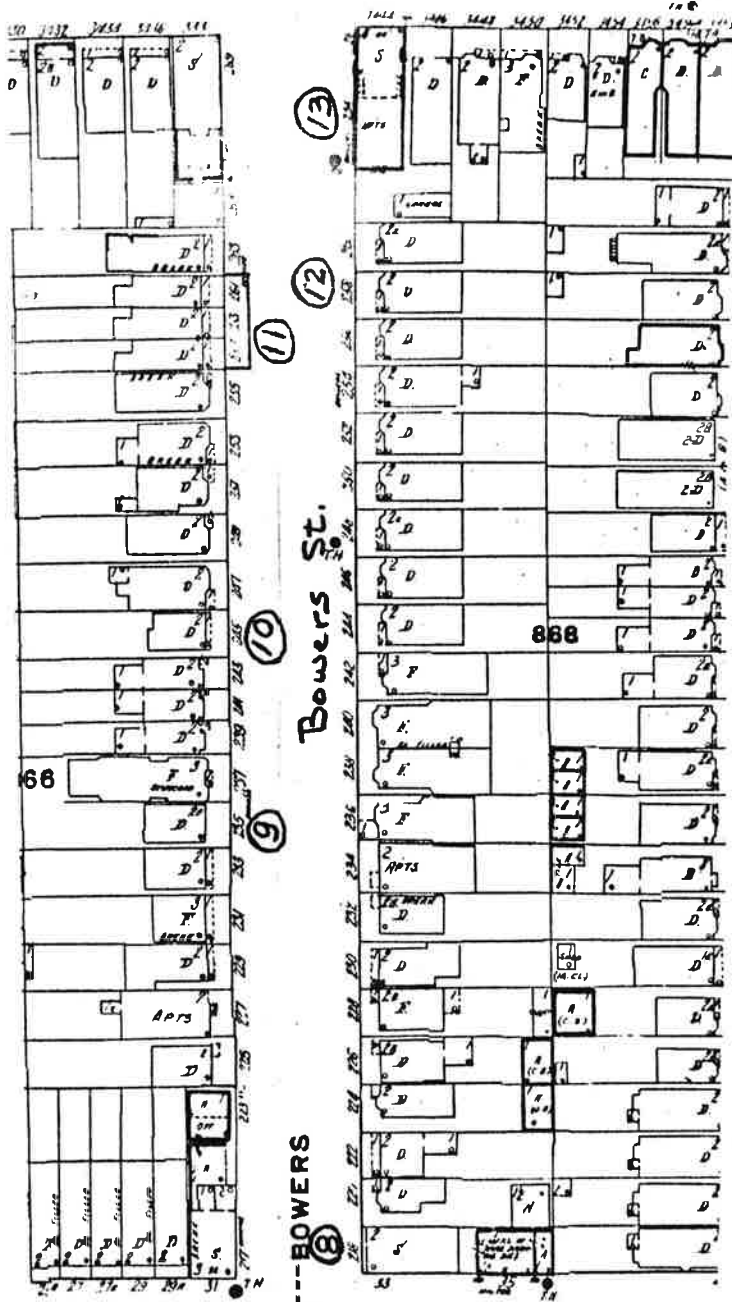
The map shows the Bowers neighborhood, bounded by Central Avenue to the south, Summit Street to the north, and Milton Avenue to the east. The map is divided into blocks by streets, with building footprints and lot numbers shown. Key landmarks include Calvary Baptist Church, Trinity Baptist Church, Central A.V. Reformed Church, and The Church of the Good Shepherd. The map is labeled with street names: Central Avenue, Bowers, Milton Avenue, and Summit Street. A scale bar is provided at the bottom left.

Bowers Street

Page 1 of 2 map pages.



J. F. KENNEDY  
HUDSON



Milton Ave.

NJHSI # 0906

D4 bow

Bowers Street

(Western Hudson City Neighborhood)

Page 3 of 2 map pages.

NEW JERSEY OFFICE OF CULTURAL AND ENVIRONMENTAL SERVICES  
HISTORIC PRESERVATION SECTION  
DISTRICT/STREETSCAPE CONTINUATION SHEET

N.J. HISTORIC SITES INVENTORY

Date 10/85

District/Streetscape Continuation Page # 1 Inventory 106-D4 bow

MAP #	ADDRESS/LOCATION : PROPERTY NAME	DATE	Signifi- cance to D/S	Condition	USE	DESCRIPTION: Style, Ext. Wall Fabric, Fenestration, Form, Roof, Major Features, Alterations, Stories, etc.	NEGATIVE FILE #
1.	135 Bowers Street Block 825 (Contact 219/30)	bet. 1887- 1896	P It. brick theme	G/ F	R2	Italianate, 3 stories, brick, 1 main entry, irregular rectangular plan. <u>Ground story</u> : main entry with transom topped by bracketed stone overdoor with cornice surmounted by elliptical arch; rectangular windows with 1/1 sash, stone sills, and segmentally arched stone lintels with incised decorative motifs; stone and decorative brick work bands run across facade at sill level and at bottom of lintels; stone water table; decorative metal railings down steps and along sidewalk. <u>2nd and 3rd stories</u> : windows and decorative bands match those of ground story; bracketed cornice with modillions, ornate panelled frieze, and pediment with relief decoration in the tympanum; pediment topped by small turret with finial.	Contact 219/30, 17/27
2.	137-139 Bowers Street Central Avenue Reformed Church Block 825  (Contact 17/26, 21/24)	1893 Corner- stone	Y	G/ E	T	Romanesque Revival, 2-2 1/2 stories, brick, 2 main entries, rectangular plan. <u>Ground story</u> : 2 matching portals with fanlight and round arched brick head topped by bracketed cornice surmounted by balcony with blind arch motif; between portals, 3 tall windows with round arched heads. <u>2-2 1/2 stories</u> : left hand entry incorporated into 2 1/2 story square tower with 2 small windows with stone sills and round arched heads and 2 long panels with louvered ventilators with round arched heads at the top; central section comprised of large, multi-paned window with round arched head topped by 3 small windows with continuous stone sill and round arched heads; above right hand entry, rectangular window with stone enframingent and pedimented window head with modillions; gable roof excluding tower section; in central section, 3 small windows flanked by large brackets, modillions on part of gable above brackets. Decorative glass in windows. Unaltered except tower has lost its spire.	Contact 17/26 21/24 219/31

NEW JERSEY OFFICE OF CULTURAL AND ENVIRONMENTAL SERVICES  
HISTORIC PRESERVATION SECTION  
DISTRICT/STREETSCAPE CONTINUATION SHEET

MAP #	ADDRESS/LOCATION : PROPERTY NAME	DATE	Signifi- cance to D/S	Condition	USE	DESCRIPTION: Style, Ext. Wall Fabric, Fenestration, Form, Roof, Major Features, Alterations, Stories, etc.	NEGATIVE FILE #
3.	161 Bowers Street Trinity Baptist Church Block 825 (Contact 17/28)	bet. 1896- 1908	P Church theme	E	T	Gothic Revival, 1-2 stories, 1 main entry, frame, T-shaped plan with rear extension. Main entry with triangular head; wood porch with gable roof supported by paired columns is set before main entry; entry set into square tower with pyramidal roof and 4 small corner turrets; in main body of church, large tracery window with pointed arch head and stained glass; gable roof excluding tower section.	Contact 17/28, 219/34
4.	174 Bowers Street Block 825 (Contact 219/35)	bet. 1896- 1908	P Queen Anne theme	E	R1	Queen Anne vernacular, 2 stories, frame, 1 main entry, rectangular plan. Wood porch with paired columns, spindle balusters, and a pediment before the entry runs across ground story; tripartite projecting bay extends height of building; double windows on front of bay; bay terminates in tent roof rising above main roof line; all windows rectangular with 1/1 sash; pent roof end with continuous bracketed cornice comprises main roof. Building has been resurfaced and trim removed.	Contact 219/35

MAP #	ADDRESS/LOCATION : PROPERTY NAME	DATE	Signifi- cance to D/S	Condition	USE	DESCRIPTION: Style, Ext. Wall Fabric, Fenestration, Form, Roof, Major Features, Alterations, Stories, etc.	NEGATIVE FILE #
5.	180 Bowers Street Block 824 (Contact 17/30)	bet. 1908- 1919	Y	G/ E	R1	Renaissance Revival, 2 stories, 3 bays, 1 main entry, brick, U shaped plan. Ground story: entry with round arched head with elaborate stone surround with keystone, panelled pilasters with decorative capitals, ornate frieze with relief carving, and pediment topped by panel with ornate brackets and carving; entry flanked by tripartite projecting bays with rectangular windows with 1/1 sash, continuous stone sills, metal roofs, and engaged columns at each end. 2nd story: rectangular windows with 1/1 sash; stone belt course forms continuous sill; central window is stained glass with stone surround with pilasters and pediment; continuous bracketed cornice; hipped tile roof; decorated brick facade in unobtrusive lozenge pattern. Cast iron fence surrounds property. No alterations.	Contact 17/30, 218/21, 219/36
6.	182 Bowers Street The Stratford Apt. House Block 867 (Contact 219/37)	bet. 1919- 1928	P Apt. theme	E	R2	Decorated Brick, 4 stories with basement, 11 bays, brick, 1 main entry, irregular rectangular plan. Entry with round arched head and stone surround with keystone; rectangular windows with 1/1 sash and stone sills; double windows at left end bay and above entry; continuous stone belt course above ground story; building terminates in brick parapet with decorative panels and stone turrets. Double windows on right hand end bay have been bricked in.	Contact 219/37



NEW JERSEY OFFICE OF CULTURAL AND ENVIRONMENTAL SERVICES  
HISTORIC PRESERVATION SECTION  
DISTRICT/STREETSCAPE CONTINUATION SHEET

NJ. HISTORIC SITE INVENTORY

10/85

District/Streetscape Continuation Page # 4

Inventory #

6-D4 how

P #	ADDRESS/LOCATION : PROPERTY NAME	DATE	Signifi- cance to D/S	Condition	USE	DESCRIPTION: Style, Ext. Wall Fabric, Fenestration, Form, Roof, Major Features, Alterations, Stories, etc.	NEGATIVE FILE #
7.	207 Bowers Street Block 865 (Contact 245/17)	bet. 1896- 1908	P It. wood theme	G	R2	Italianate Variant, 3 stories, frame, 1 main entry, rectangular plan. Above entry, wooden overdoor with bracketed cornice topped by pediment; 2 tripartite projecting bays rise height of building; rectangular windows with 1/1 sash; fluted frieze above windows on each story of projecting bays; small pediment on 2nd story above entry; building terminates in bracketed gable roof end. Building has been resurfaced.	Contact 245/17
8.	218 Bowers Street Block 868 (Contact 218/1)	bet. 1887- 1896	P It. wood theme	G	C/R	Italianate, 2 stories, 4 bays, frame, 1 main entry, rectangular plan. Ground story: plate glass display windows; modern metal cornice topped by old bracketed cornice. 2nd story: rectangular windows with 1/1 sash and cornice heads; continuous bracketed cornice with modillions and plain frieze. Building has been resurfaced.	Contact 218/1
9.	235 Bowers Street Block 866 (Contact 218/3)	bet. 1887- 1896	P It. wood theme	E	R1	Italianate, 2 stories with basement, 3 bays, frame, 1 main entry, rectangular plan. Main entry with transom and bracketed wooden overdoor; rectangular windows with 1/1 sash and wood enframements; bracketed cornice with panelled frieze. Building has been resurfaced.	Contact 218/3

NEW JERSEY OFFICE OF CULTURAL AND ENVIRONMENTAL SERVICES  
HISTORIC PRESERVATION SECTION  
DISTRICT/STREETSCAPE CONTINUATION SHEET

NJ. HISTORIC SITES INVENTORY

Date 10/85


District/Streetscapes Continuation Page # 5 Inventory # 06-D4 bow

MAP #	ADDRESS/LOCATION : PROPERTY NAME	DATE	Signifi- cance to D/S	Condition	USE	DESCRIPTION: Style, Ext. Wall Fabric, Fenestration, Form, Roof, Major Features, Alterations, Stories, etc.	NEGATIVE FILE #
10.	245 Bowers Street Block 866 (Contact 218/4)	bet. 1896 - 1908	P It. wood theme	E	R1	Italianate, 2 stories, 3 bays, 1 main entry, frame, rectangular plan. Wooden porch with bracketed cornice set on turned posts with knobs extends across ground story; rectangular windows with 1/1 sash, wood enframements, and wood cornice heads with central triangular elevation; bracketed cornice with modillions and decorated frieze. Building has been resurfaced.	Contact 218/4
11.	257-261 Bowers Street Block 866 (Contact 218/7)	bet. 1896 - 1908	P It. wood theme	E	R1	3 matching Italianate Variant rowhouses, 2 stories, frame, each with 1 main entry and rectangular plan with rear extension. <u>Ground story:</u> continuous wooden porch with bracketed cornice set on turned posts with knobs; porch of #261 retains its scrolled brackets and spindles along the frieze; rectangular windows with 1/1 sash; entry doors with glass and wood panels and transom. <u>2nd story:</u> each building with tripartite projecting bay; small round aperture above entry of #257, rectangular window with 1/1 sash above entry of #259, rectangular window with 1/1 sash and original wood enframement and bracketed cornice head above entry of #261; continuous bracketed cornice with modillions, dentils, and panelled frieze. #261 is virtually intact, lacking primarily its original porch balustrade, #257 and #259 have both been resurfaced. One window of the 2nd story of #257 has been altered; window trim of #259 has been removed. #259 retains its original porch balustrade; that of #257 has been altered. Both #257 and #259 have lost the spindles and brackets along the porch frieze.	Contact 218/7,6

MAP #	ADDRESS/LOCATION : PROPERTY NAME	DATE	Signif- cance to D/S	Condition	USE	DESCRIPTION: Style, Ext. Wall Fabric, Fenestration, Form, Roof, Major Features, Alterations, Stories, etc.	NEGATIVE FILE #
12.	258 Bowers Street Block 868 (Contact 218/8)	bet. 1896- 1908	P It. wood theme	E	R1	Italianate Variant, 2 stories, frame, 1 main entry, rectangular plan. Porch with bracketed cornice and gable roof with relief decoration in the tympanum is set on brick piers before main entry; entry door with glass and wood panels and transom; tripartite projecting bay extends height of building; rectangular windows with 1/1 sash; cornice with ornate brackets, dentils, and panelled frieze. Porch is not original.	Contact 218/8
13.	264-268 Bowers Street Block 868 (Contact 193/16,18)	bet. 1908- 1919	Y	G/ E	C/ R	Italianate Variant, 4 stories, brick, 1 main entrance (secondary entry on Kennedy Blvd. facade), rectangular plan. <u>Ground story</u> : main entry with stone surround topped by pediment; rectangular windows with 1/1 sash and stone lintels and sills; commercial area at corner with plate glass windows, decorative geometric panelling, and a continuous bracketed cornice. <u>2nd-4th stories</u> : pressed metal tripartite projecting bay at each end of building; decorative geometric panel in center of bay instead of window, decorative geometric panelling above windows on each story, rectangular windows with 1/1 sash, fluted band forms continuous sill on all stories; matching bay (except with windows in center) on Kennedy Blvd. facade; remaining windows rectangular with 1/1 sash, stone lintels and sills; lintels of 4th story segmentally arched with end blocks; continuous bracketed cornice; quoin effect in contrasting brick at corners of building.	Contact 193/16,18

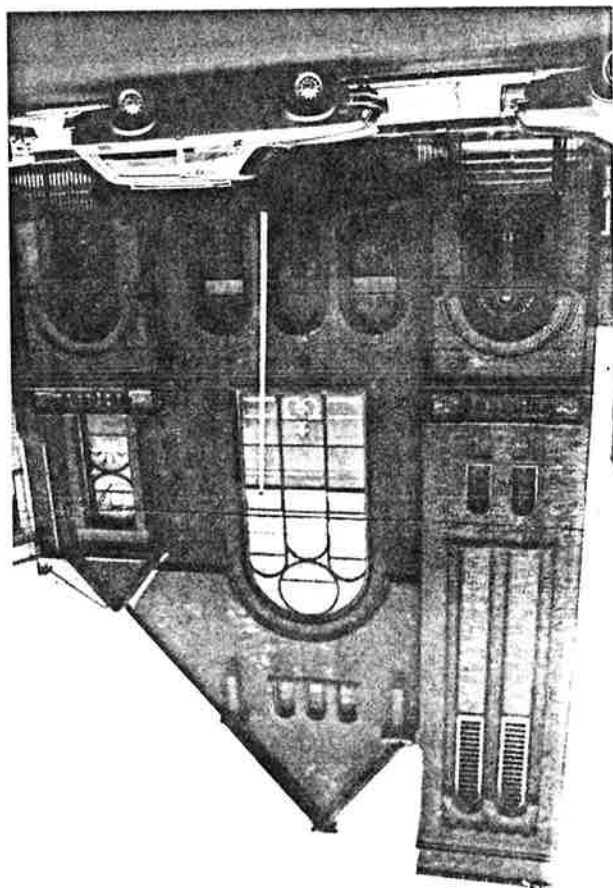
Bowen Street in western Hudson City neighborhood  
of Survey Area (ward D4) NJHSE #0906-D4 bow,  
Jewey City, Hudson Co.  
Page 1 of 3 photo pages.

Site No. 0906-D4 bow  
135 Bowen Street  
Jewey City, N.J.  
Photo Neg. No. 219/30  
Map No. 1  
(bet. 1881-1896)






Bowen Street in Western Hudson City Neighborhood  
 of Survey Area (ward D4) N5H5E #0906 - D4 bow,  
 Jersey City, Hudson Co.  
 Page 2 of 2 photo pages.




Site No. 0906 - D4 bow  
 131-139 Bowen Street  
 Jersey City, N.J.  
 Photo Neg. No. 17/26  
 Map No. 2  
 Central Avenue Reformed  
 Church  
 (1893)




Central Avenue Reformed  
 Church  
 McLean, History of Jersey  
 City (1895), p. 300.  
 Photo Neg. No. 21/24


Site No. 0906-D4 bow  
 161 Bowens Street  
 Trinity Baptist Church  
 Jersey City, N.J.  
 Photo Neg. No. 17/28  
 Map No. 3  
 (bat. 1896-1908)




Site No. 0906-D4 bow  
 174 Bowens Street  
 Jersey City, N.J.  
 Photo Neg. No. 219/35  
 Map No. 4  
 (bat. 1896-1908)



Bowen Street in western Hudson City neighborhood  
of Survey Area (ward D4) N5H SE #0906-D4 bow,  
Jersey City, Hudson Co.  
Page 4 of 8 photo pages.




Site No. 0906-D4 bow  
180 Bowen Street  
Jersey City, N.J.  
Photo Neg. No. 17/30  
Map No. 5  
(bat. 1908-1919)




Site No. 0906-D4 bow  
182 Bowen Street  
The Stratford Apt.  
Hence  
Jersey City, N.J.  
Photo Neg. No. 219/37  
Map No. 6  
(bat. 1919-1928)

Bowens Street in Western Hudson City Neighborhood  
of Survey Area (ward D4) NJHSC # 0906 - D4 bow,  
Jewey City, Hudson Co.  
Page 5 of 8 photo pages.

Site No. 0906 - D4 bow  
207 Bowens Street  
Jewey City, N.J.  
Photo Neg. No. 245/17  
Map No. 7  
(bat. 1896-1908)



Site No. 0906 - D4 bow  
218 Bowens Street  
Jewey City, N.J.  
Photo Neg. No. 218/1  
Map No. 8  
(bat. 1837-1896)






Bowers Street in Western Hudson City Neighborhood  
 of Survey Area (ward 94) NTHSC #0906-D4 bow,  
 Jersey City, Hudson Co.  
 Page 6 of 8 photo pages.



Site No. 0906-D4 bow  
 235 Bowers Street  
 Jersey City, N.J.  
 Photo Neg. No. 218/3  
 Map No. 9  
 (bat. 1887-1896)


Site No. 0906-D4 bow  
 245 Bowers Street  
 Jersey City, N.J.  
 Photo Neg. No. 218/4  
 Map No. 10  
 (bat. 1896-1908)



Bowers Street in Western Hudson City Neighborhood  
of Survey Area (ward D4) N5H5E # 0906-D4 bow,  
Jewey City, Hudson Co.

Page 2 of 8 photo pages.


Site No. 0906-D4 bow  
257-261 Bowers St.  
Jewey City, N. J.  
Photo Neg. No. 218/7  
Map No. 11  
(bat. 1896-1908)




Site No. 0906-D4 bow  
258 Bowers Street  
Jewey City, N. J.  
Photo Neg. No. 218/8  
Map No. 12  
(bat. 1896-1908)



Bowen Street - in Western Hudson City Neighborhood  
of Survey Area (ward D4) N5H5E #0906-D4 bow,  
Jamez City, Hudson Co.  
Page 8 of 8 photo pages.



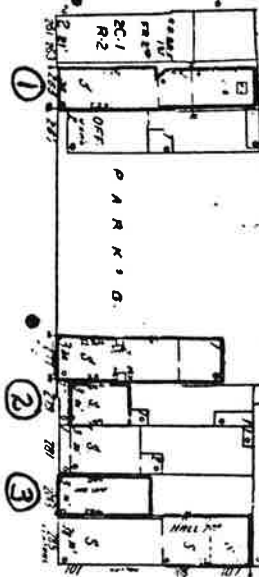
Site No. 0906-D4 bow  
264-268 Bowen St.  
Jamez City, N.S.  
Photo Neg. No. 193/16  
Map No. 13  
(bat. 1908-1919)



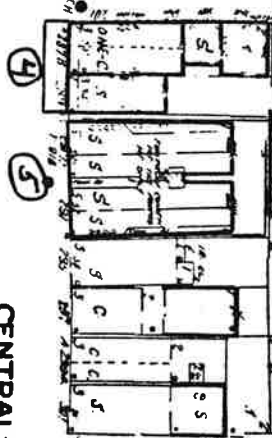
264-268 Bowen St.  
(Kennedy Blvd. facade)  
Photo Neg. No. 193/18  
Map No. 13

NJHSI # 0906  
Dyden  
Central Avenue

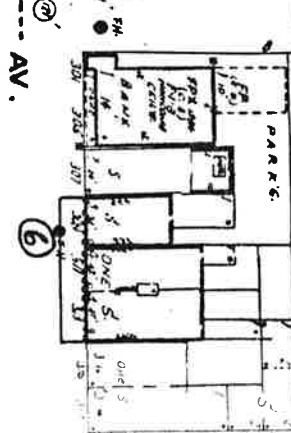
Sherman  
Pl.



Hutton

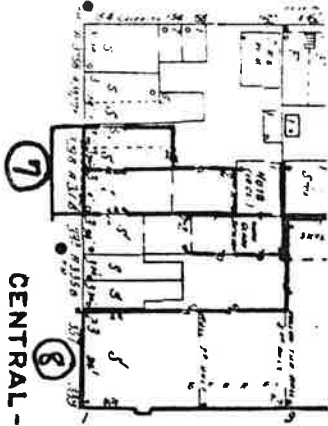


Zabriskie

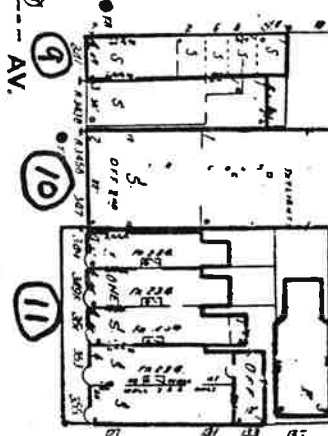


Griffith

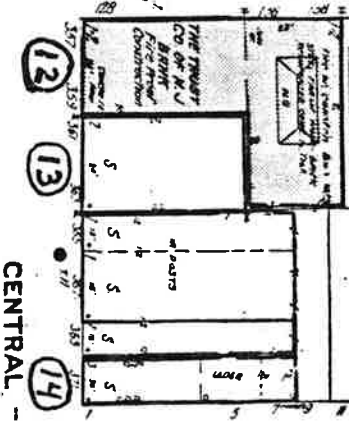
Griffith



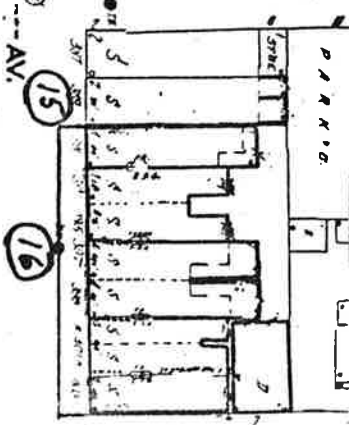
Lincoln



Bowers

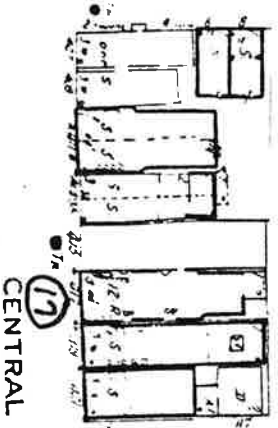


Charles

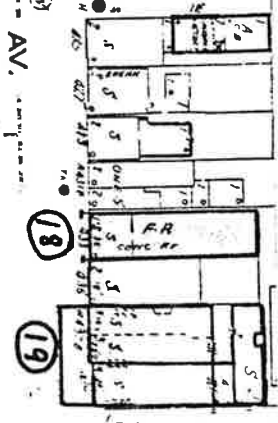


Thorne

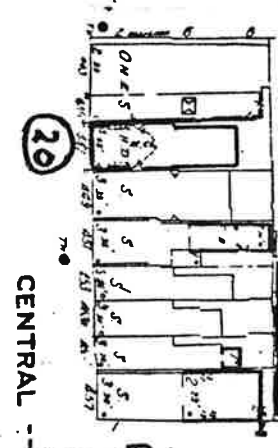
Thorne



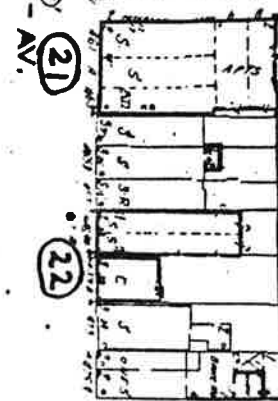
South



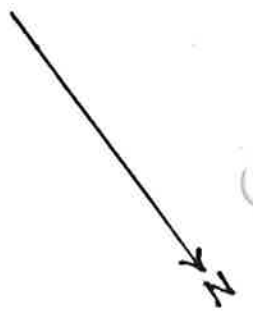
Bleecker

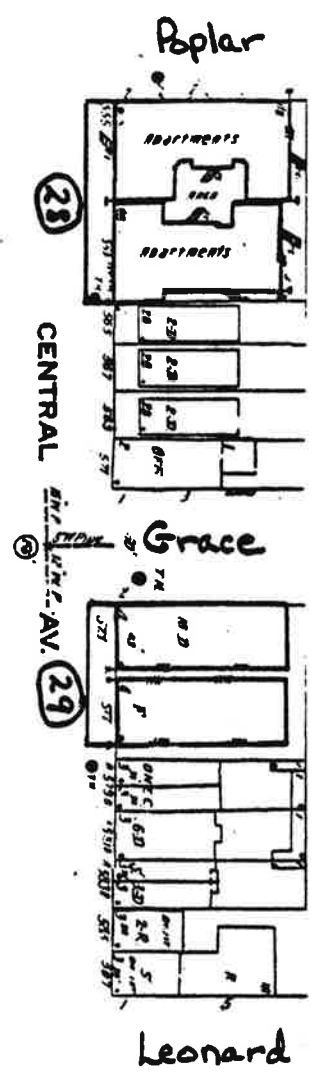
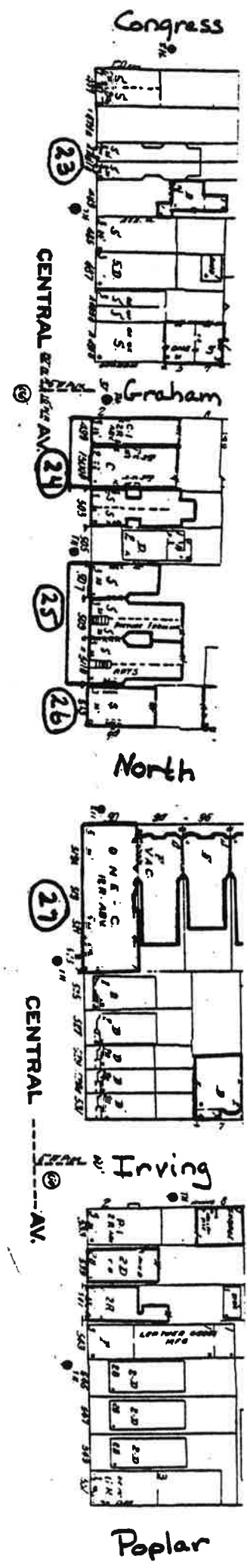


Paterson



Congress







NEW JERSEY OFFICE OF CULTURAL AND ENVIRONMENTAL SERVICES  
HISTORIC PRESERVATION SECTION  
DISTRICT/STREETSCAPE CONTINUATION SHEET

N.J. HISTORIC SITES INVENTORY

Date 8/85

District/Streetscape Continuation Page # 1 Inventory # 0906-D4cen

MAP #	ADDRESS/LOCATION : PROPERTY NAME	DATE	Signifi- cance to D/S	Condition	USE	DESCRIPTION: Style, Ext. Wall Fabric, Fenestration, Form, Roof, Major Features, Alterations, Stories, etc.	NEGATIVE FILE #
1.	265 Central Avenue Block 829 (Contact 240/23A)	bet. 1908- 1919	P Main St.	E	C/R	Decorated Brick, 3 stories, 4 bays, brick, 2 entries, rectangular plan. Commercial ground story with plate glass windows. <u>2nd-3rd stories</u> : rectangular windows with 1/1 sash and stone sills; decorative brickwork facade with stone accents; stone topped brick parapet. Ground story has been altered.	Contact 240/23A
2.	279 Central Avenue Block 829 (Contact 240/26A)	before 1873	P Main St.	G	C/R	Italianate, 3 stories, 3 bays, brick, 2 entries, rectangular plan with front and rear extensions. <u>Ground story</u> : 1 story extension projects out in front of facade; plate glass windows; bracketed metal cornice extends across top of extension. <u>2nd-3rd stories</u> : rectangular windows with 1/1 sash, stone sills, and segmentally arched brick lintels; cornice with paired brackets and plain frieze. Listed on 1873 map and in 1872-73 Directory as the house of Patrick Lyons, a laborer. Ground story has been altered.	Contact 240/26A

NEW JERSEY OFFICE OF CULTURAL AND ENVIRONMENTAL SERVICES  
HISTORIC PRESERVATION SECTION  
DISTRICT/STREETSCAPE CONTINUATION SHEET

N.J. HISTORIC SITES INVENTORY

Date 8/05District/Streetscape Continuation Page # 2 Inventory # 0906-D4cen

MAP #	ADDRESS/LOCATION : PROPERTY NAME	DATE	Signifi- cance to D/S	Condition	USE	DESCRIPTION: Style, Ext. Wall Fabric, Fenestration, Form, Roof, Major Features, Alterations, Stories, etc.	NEGATIVE FILE #
3.	283 Central Avenue Block 829 (Contact 240/27A)	bet. 1887- 1896	P Main St.	E	C	Italianate, 3 stories, 3 bays, brick, 2 entries, rectangular plan. Commercial ground story. <u>2nd-3rd st.</u> : rectangular windows with 1/1 sash, stone sills and cornice heads; decorative brickwork panels above 2nd story windows; brick corbel table above 3rd story windows; bracketed cornice with decorated frieze. Ground story has been altered.	Contact 240/27A
4.	287-289 Central Avenue Block 828 (Contact 239/29)	bet 1873- 1887	P Main Street	E	C/ R	<i>Italianate</i> 2 Matching buildings, 3 stories, brick, multiple entries, each with 3 bays and rectangular plan. #287: Commercial ground story. <u>2nd and 3rd stories</u> : windows with 2/2 sash, segmentally arched heads, bracketed stone sills, and cornice lintels; continuous cornice with paired brackets and modillions. #289: Commercial ground story. <u>2nd and 3rd stories</u> : matches #287 except projecting bay has been added to 2nd story and windows have been replaced with rectangular windows with 1/1 sash; cornice continuous with #287. Ground story of both buildings has been altered.	Contact 239/29

NEW JERSEY OFFICE OF CULTURAL AND ENVIRONMENTAL SERVICES  
HISTORIC PRESERVATION SECTION  
DISTRICT/STREETSCAPE CONTINUATION SHEET

N.J. HISTORIC SITES INVENTORY

Date 8/85

District/Streetscapes Continuation Page # 3 Inventory # 0906-D4cen

MAP #	ADDRESS/LOCATION : PROPERTY NAME	DATE	Signifi- cance to D/S	Condition	USE	DESCRIPTION: Style, Ext. Wall Fabric, Fenestration, Form, Roof, Major Features, Alterations, Stories, etc.	NEGATIVE FILE #
5.	291 Central Avenue Block 828 (Contact 239/35)	bet. 1919- 1928	P Main St.	G	C /R	Decorated Brick, 5 stories, 5 bays, brick, multiple entries, rectangular plan with rear light well. <u>Ground story:</u> commercial space with plate glass windows; main entry with stone surround with bracketed pedimented head with decorative frieze. <u>2nd - 5th stories:</u> tripartite windows with 1/1 sash and stone sills; decorative brickwork facade with stone accents; large apertures above entrance; 5th story aperture topped by decorative round arched motif; brick parapet with central curvilinear elevation.	CONTACT 239/35
6.	309-313 Central Avenue Block 827 (Contact 239/34)	#309 before 1873; #311- 313 bet. 1873- 1887	P Main St.	E	C /R	2 Italianate buildings, brick, multiple entries, rectangular plans. #309: 3 stories, 3 bays, commercial ground story. <u>2nd-3rd stories:</u> rectangular windows with 1/1 sash, stone sills, and cornice heads; bracketed cornice with modillions. Property listed on 1873 map as belonging to P. Etken. #311-313: 4 stories, 6 bays, commercial ground story. <u>2nd-4th stories:</u> rectangular windows with bracketed stone sills and very ornate stone cornice heads; bracketed cornice with modillions and ornate frieze. Ground story of both buildings has been altered.	Contact 239/34

NEW JERSEY OFFICE OF CULTURAL AND ENVIRONMENTAL SERVICES  
 HISTORIC PRESERVATION SECTION  
 DISTRICT/STREETSCAPE CONTINUATION SHEET

N.J. HISTORIC SITES INVENTORY

Date 8/85

District/Streetscape Continuation Page # 4 Inventory # 0906-D4cen

MAP #	ADDRESS/LOCATION : PROPERTY NAME	DATE	Signifi- cance to D/S	Condition	USE	DESCRIPTION: Style, Ext. Wall Fabric, Fenestration, Form, Roof, Major Features, Alterations, Stories, etc.	NEGATIVE FILE #
7.	329-331 Central Avenue Block 826 (Contact 214/9)	bet. 1873- 1887	P Main St.	E	C / R	Twin Italianate buildings, 3 stories, brick, multiple entries, each with 4 bays and rectangular plan. Commercial ground stories. <u>2nd - 3rd stories:</u> rectangular windows with 1/1 sash and bracketed stone sills and cornice heads; bracketed cornices with modillions and decorative panelled friezes. Ground story of both buildings has been altered; trim on 2nd story of #331 has been altered.	Contact 214/9; 199/31
8.	337-339 Central Avenue Block 826 (Contact 199/32)	bet. 1887- 1896	P Main St.	G	C / V	Italianate, 2 stories, brick, 1 main entry, L shaped plan. Commercial ground story. <u>2nd story:</u> large windows with bracketed stone sills; decorative panels above windows; bracketed cornice with modillions and ornate frieze. Part of ground story has been altered. Windows have been bricked in.	Contact 199/32; 214/8

NEW JERSEY OFFICE OF CULTURAL AND ENVIRONMENTAL SERVICES  
 HISTORIC PRESERVATION SECTION  
 DISTRICT/STREETSCAPE CONTINUATION SHEET

N.J. HISTORIC SITES INVENTORY

Date 8/85

District/Streetscape Continuation Page # 5 Inventory # 0906-D4-con

MAP #	ADDRESS/LOCATION : PROPERTY NAME	DATE	Signifi- cance to D/S	Condition	USE	DESCRIPTION: Style, Ext. Wall Fabric, Fenestration, Form, Roof, Major Features, Alterations, Stories, etc.	NEGATIVE FILE #
9.	341 Central Avenue Block 825 (Contact 214/7; 199/35)	bet. 1887- 1896	P Main St.	G / F	C / R	Italianate, 4 stories, 3 bays, brick, rectangular plan. Commercial ground story. <u>2nd-4th stories</u> : rectangular windows with 1/1 sash, stone lintels and sills; continuous stone band and fluted brick band at lintel level; continuous bracketed cornice with modillions, ornate frieze, and central pediment. Lincoln St. facade interesting with old metal entrance and escutcheon - like decorative panels.	Contact 214/7; 199/35,33
10.	345-347 Central Avenue Kresge Building Block 825 (Contact 214/6)	bet. 1919- 1928	P Main St.	E	C	Neo-Classic, 2 stories, 4 bays, brick, multiple entries, rectangular plan. Commercial ground story with plate glass windows. <u>2nd story</u> : tripartite windows with 1/1 sash; above windows, band of decorative brickwork with stone accents topped by bracketed cornice; stone outlined brick parapet with panelling and stone plaque bearing name "Kresge"; stone cartouche above plaque. Ground story has been altered.	Contact 214/6



NEW JERSEY OFFICE OF CULTURAL AND ENVIRONMENTAL SERVICES  
HISTORIC PRESERVATION SECTION  
DISTRICT/STREETSCAPE CONTINUATION SHEET

N.J. HISTORIC SITES INVENTORY

Date 8/85

District/Streetscape Continuation Page # 6 Inventory # 0906-D4cen

MAP #	ADDRESS/LOCATION : PROPERTY NAME	DATE	Signifi- cance to D/S	Condition	USE	DESCRIPTION: Style, Ext. Wall Fabric, Fenestration, Form, Roof, Major Features, Alterations, Stories, etc.	NEGATIVE FILE #
11,	349-355 Central Avenue Block 825 (Contact 214/5)	1893 (pedi- ment)	P Main St.	G	C / R	5 related Italianate Variant buildings, 4 stories, brick, multiple entries, rectangular plans with rear extensions. Commercial ground stories. <u>2nd - 4th stories</u> : #349-351 each has metal bowed bay reaching to the top of the 4th story; #353-355 have matching bays from the 3rd-4th stories; windows of all bays separated by fluted pilasters; rectangular panels below windows of bays; bays topped by bracketed cornice; double windows replace bays on 2nd story of #353-355; in addition to bay, each building with single window with segmentally arched stone head on each story; all windows rectangular with 1/1 sash; all buildings topped by bracketed cornices with decorated friezes; cornice of #351 surmounted by triangular pediment on a base. All ground stories have been altered.	Contact 214/5

NEW JERSEY OFFICE OF CULTURAL AND ENVIRONMENTAL SERVICES  
HISTORIC RESERVATION SECTION  
DISTRICT/STREETSCAPE CONTINUATION SHEET

N.J. HISTORIC SITES INVENTORY

Date Augu 1985District/Streetscape Continuation Page # 7 Inventory # 0906-D4 cen.

MAP #	ADDRESS/LOCATION : PROPERTY NAME	DATE	Signifi- cance to D/S	Condition	USE	DESCRIPTION: Style, Ext. Wall Fabric, Fenestration, Form, Roof, Major Features, Alterations, Stories, etc.	NEGATIVE FILE #
12.	357-359 Central Avenue The Trust Company of New Jersey Bank Block 824 (Contact 214/4;219/29)	between 1908- 1919; Annex 1923 (Sanborn)	P Main Street	E	C	Neo - Classical, brick, 2 main entries, L-shaped plan. <u>Central Avenue Facade</u> : 2 stories, 3 bays, 1 main entry. <u>Ground story</u> : main entry with stone cornice and stone surround; large, rectangular, multi-paned windows with bracketed stone sills and stone enframingent. <u>2nd story</u> : multi-paned windows with round arched heads and stone keystone. 2 story stone columns support stone entablature topped by pediment; pediment denticulated with relief figures in the tympanum. <u>Bowers Street Facade</u> : 6 bays of large rectangular windows with stone enframingents; windows topped by stone outlined recesses with round arched heads and stone keystones echoing 2nd story windows on Central Avenue Facade; bays separated by pilasters with stone bases; stone entablature continuous from Central Avenue Facade. <u>Annex</u> : 1 story, 3 bays, 1 main entry. Main entry with bracketed stone cornice and stone surround; rectangular windows matching those of main building; above windows and entry, round arched panels with ornamental stone swags and cartouches; panel above entry with stone keystone; building terminates in stone cornice topped by stone balustrade.	Contact 214/4; 219/29
13.	361-363 Central Avenue Block 824 (Contact 214/3)	after 1928	P Main Street	E	C	Neo - Classical, 2 stories, brick, multiple entries, rectangular plan. Commercial ground story topped by large sign. <u>2nd story</u> : rectangular windows with 1/1 sash topped by transom; pilasters divide windows into groups of 3 at the end and 4 in the center; stone cornice with dentils and a frieze decorated with a geometrical motif topped by a stone balustrade. Ground story has been altered.	Contact 214/3

NEW JERSEY OFFICE OF CULTURAL AND ENVIRONMENTAL SERVICES  
HISTORIC PRESERVATION SECTION  
DISTRICT/STREETSCAPE CONTINUATION SHEET

N.J. HISTORIC SITES INVENTORY

Date 8/81District/Streetscape Continuation Page # 8 Inventory # 0906-D4 cen

MAP #	ADDRESS/LOCATION : PROPERTY NAME	DATE	Signifi- cance to D/S	Condition	USE	DESCRIPTION: Style, Ext. Wall Fabric, Fenestration, Form, Roof, Major Features, Alterations, Stories, etc.	NEGATIVE FILE #
14.	371 Central Avenue Block 824 (Contact 214/10)	Between 1896- 1909	P Main Street	G	C	Romanesque Revival, 3 stories, 3 bays, brick, 1 main entry, rectangular plan. Commercial ground story. <u>2nd story</u> : rectangular windows with stone sills and lintels. <u>3rd story</u> : windows with stone sills and panelled, round arched heads; brick corbel table topped by dentils; turrets at corners of building rise above roof line. Ground story has been altered; windows are boarded up.	Contact 214/10
15.	389 Central Avenue Block 823 (Contact 214/12)	Between 1896- 1909	P Main Street	G	C/ R	Medieval inspiration, 2 stories, 3 bays, 2 main entries, appears to be frame with stone veneer, rectangular plan with rear extensions. Commercial ground story. <u>2nd story</u> : large, central window flanked by 2 smaller ones; all windows rectangular with transoms with ornamental heads; parapet with central curvilinear elevation and small colonettes with tent tops. Ground story has been altered.	Contact 214/12
16.	391-403 Central Avenue (4 buildings) Block 823 (Contact 214/11)	Between 1896- 1909	P Main Street	G	C/ R	4 Romanesque Revival buildings with continuous facade, 4 stories, #391 with 3 bays, #393-403 with 6 bays each, brick, multiple entrances, #391 with rectangular plan, #393-403 with irregular rectangular plan. Commercial ground stories. <u>2nd story</u> : rectangular windows with stone lintels and sills; large tripartite window comprises 3 bays of #397-399. <u>3rd story</u> : rectangular windows with segmentally arched heads and stone sills; decorative panel beneath each window. <u>4th story</u> : rectangular windows with round arched heads; rectangular panels between windows; belt course forms continuous sill; windows topped by rectangular panels and brick corbel table surmounted by band matching belt course and brick parapet. All windows with 2/2 sash. Ground stories have been altered.	Contact 214/11

NEW JERSEY OFFICE OF CULTURAL AND ENVIRONMENTAL SERVICES  
HISTORIC PRESERVATION SECTION  
DISTRICT/STREETSCAPE CONTINUATION SHEET

N.J. HISTORIC SITES INVENTORY

Date 8/8District/Streetscape Continuation Page # 9 Inventory # 0906-D4cen

MAP #	ADDRESS/LOCATION : PROPERTY NAME	DATE	Signifi- cance to D/S	Condition	USE	DESCRIPTION: Style, Ext. Wall Fabric, Fenestration, Form, Roof, Major Features, Alterations, Stories, etc.	NEGATIVE FILE #
17.	417 Central Avenue Block 821 (Contact 214/17)	Between 1896- 1909	P Main Street	E	R <sup>2</sup>	Italianate, 4 stories, 4 bays, brick, 1 main entry, rectangular plan with rear extension. <u>Ground Story</u> : curvilinear arched entryway at left side of building; brick exterior resurfacing; 2 rectangular windows. <u>2nd story</u> : rectangular windows with segmentally arched heads and lintels. <u>3rd story</u> : rectangular windows with stone sills and keystone; fluted stone pilasters extend from 2nd - 3rd story. <u>4th story</u> : molded stone band between 3rd and 4th stories; windows with round arched heads topped by rounded brick arches; stone pilasters; cornice with brackets, modillions, and decorated frieze. Ground story has been completely altered.	Contact 214/17
18.	433 Central Avenue Block 819 (Contact 214/18)	Between 1909- 1919	P Main Street	F	C	Romanesque Revival, 2 stories, brick, 1 main entry, rectangular plan. Large brick archway, with upper part filled in and lower part of plate glass; 2 small stone shields to either side of upper part of arch; stone urns atop corners of building. Area enclosed by arch has been altered. Originally part of the National Theatre.	Contact 214/18
19.	437-439 Central Avenue Block 819 (Contact 214/21)	Between 1887- 1896	P Main Street	E	C/ R	Italian Villa style, 3 stories, 7 bays, brick, multiple entries, rectangular plan. Commercial ground story. <u>2nd - 3rd stories</u> : rectangular windows with 2/2 sash, bracketed stone sills, and bracketed stone cornice heads; brick corbel table; bracketed cornice with dentils; <del>corner</del> tower with matching cornice rises above main roof line; identical treatment of facade on Bleecker Street side except ground story has not been altered. Ground story on Central Avenue facade is only alteration.	Contact 214/21
20.	447 Central Avenue Block 817 (Contact 214/22)	Between 1896- 1909	P Main Street	E	R <sup>2</sup>	Italianate, 4 stories, 4 bays, brick, 1 main entry, rectangular plan. <u>Ground Story</u> : Elaborate entry surround with pilasters, stone pediment, and paired stone brackets; paired windows with continuous brick sill; bracketed cornice with decorated frieze extends across top of story. <u>2nd story</u> : rectangular windows with continuous stone sill and stone cornice heads. (cont'd next page)	Contact 214/22

NEW JERSEY OFFICE OF CULTURAL AND ENVIRONMENTAL SERVICES  
HISTORIC PRESERVATION SECTION  
DISTRICT/STREETSCAPE CONTINUATION SHEET

N.J. HISTORIC SITES INVENTORY

Date August, 1981

District/Streetscape Continuation Page # 10 Inventory # 0906-D4 cen.

MAP #	ADDRESS/LOCATION : PROPERTY NAME	DATE	Significance to D/S	Condition	USE	DESCRIPTION: Style, Ext. Wall Fabric, Fenestration, Form, Roof, Major Features, Alterations, Stories, etc.	NEGATIVE FILE #
20. ont'd)						<u>3<sup>d</sup> story:</u> between 2nd and 3rd stories, brick panels have cornice-like stone tops which form sills for 3rd story windows; rectangular windows with flat arched stone lintels with keystone. <u>4th story:</u> stone belt course forms continuous sill; rectangular windows with brick surround and segmentally arched brick lintels with stone keystone; bracketed cornice with modillions, dentils, and swag decorated frieze. All windows with 1/1 sash. Fenestration of ground story has been altered; ground story may also have been re-surfaced.	
21.	461-463 Central Avenue Block 815 (Contact 214/24)	Between 1919- 1928	P Main Street	G	C/R	Decorated Brick, 2 stories, 4 bays, brick, multiple entries, rectangular plan. Commercial ground story. <u>2nd story:</u> tripartite windows with transoms; decorative brick facade with stone accents; battlemented brick parapet with stone decoration. Ground story has been altered.	Contact 214/24; 215/23
22.	471 Central Avenue Block 815 (Contact 215/25)	Before 1873	P Main Street	G	C	Italianate, 3 stories, 3 bays, brick, rectangular plan. Commercial ground story. <u>2nd - 3rd stories:</u> rectangular windows with 1/1 sash, stone sills and cornice heads; bracketed cornice. Listed on the 1873 map and in the 1872-73 directory as belonging to George Gleistein, a grocer. Ground story has been altered.	Contact: 215/25
23.	481 Central Avenue Block 814 (Contact 215/5)	Between 1908- 1919	P Main Street	G	C/R	Queen Anne/Italianate, 3 stories, frame, multiple entries, irregular rectangular plan. Commercial ground story. <u>2nd - 3rd stories:</u> 2 two story tripartite projecting bays; rectangular windows with 1/1 sash; colonettes on either side of each bay rise to roof line; each bay topped by pediment which is recessed back against facade; flat roof.	Contact 215/5
24.	499-501 Central Avenue Block 812 (Contact 215/3)	Between 1919- 1928	P Main Street	G	C/R C	2 related Decorated Brick buildings, multiple entries, brick, rectangular plans, commercial ground stories. <u>#499:</u> 3 stories, 2 bays. <u>2nd - 3rd stories:</u> 1 tripartite and 1 single window per story; all windows rectangular with 1/1 sash and stone sills; stone	Contact 215/3



NEW JERSEY OFFICE OF CULTURAL AND ENVIRONMENTAL SERVICES  
HISTORIC PRESERVATION SECTION  
DISTRICT/STREETSCAPE CONTINUATION SHEET

## N.J. HISTORIC SITES INVENTORY

Date August, 1985

District/Streetscape Continuation Page # 11 Inventory # 0906-D4 cen.

MAP #	ADDRESS/LOCATION : PROPERTY NAME	DATE	Signifi- cance to D/S	Condition	USE	DESCRIPTION: Style, Ext. Wall Fabric, Fenestration, Form, Roof, Major Features, Alterations, Stories, etc.	NEGATIVE FILE #
24. ont'						belt course forms continuous sill for 2nd story win- dows; building terminates in blind arcade topped by battlemented parapet with stone accents. #501: 2 stories, 3 bays. 2nd story: 2 tripartite windows with central single window; all windows rectangular with 1/1 sash; stone belt course extending from #499 forms continuous sill; blind arcade matching that of #499; battlemented parapet with stone accents similar to that of #499.	

NEW JERSEY OFFICE OF CULTURAL AND ENVIRONMENTAL SERVICES  
HISTORIC PRESERVATION SECTION  
DISTRICT/STREETSCAPE CONTINUATION SHEET

N.J. HISTORIC SITES INVENTORY

Date 8/85

District/Streetscape Continuation Page # 12 Inventory # 0906-D4 cen

AP #	ADDRESS/LOCATION : PROPERTY NAME	DATE	Signifi- cance to D/S	Condition	USE	DESCRIPTION: Style, Ext. Wall Fabric, Fenestration, Form, Roof, Major Features, Alterations, Stories, etc.	NEGATIVE FILE #
25.	507-511B Central Avenue Block 812 (Contact 215/2)	Bet. 1908-1919	P Main Street	G	C/ R	3 Decorated Brick Buildings with continuous facade, 3 stories, 8 bays, brick, multiple entries, irregular rectangular plans. Commercial ground story. <u>2nd and 3rd stories</u> : #509 and 511 B identical with <u>2</u> tripartite and single central windows on each story; #507 equivalent to right hand 2 bays of above; all windows rectangular with 1/1 sash and stone sills; decorative panels beneath 3rd story windows; brick enframing of windows; stone accents; buildings terminate in continuous brick parapet with blind balustrade and stone accented pedestals.	Contact 215/2
26.	513 Central Avenue Block 812 (Contact 215/1)	Bet. 1873-1887	P Main St.	G	C/ R	Italianate, 3 stories, 3 bays, brick, 2 main entries, rectangular plan. Commercial ground story. <u>2nd - 3rd stories</u> : rectangular windows with 1/1 sash, stone sills and cornice heads; decorative brickwork panels below 3rd story windows; brick corbel table topped by bracketed cornice with dentils. Ground story has been altered.	Contact 215/1

NEW JERSEY OFFICE OF CULTURAL AND ENVIRONMENTAL SERVICES  
HISTORIC PRESERVATION SECTION  
DISTRICT/STREETSCAPE CONTINUATION SHEET

## N.J. HISTORIC SITES INVENTORY

Date

8/85

District/Streetscape Continuation Page # 13 Inventory # 0906-D4 cen

MAP #	ADDRESS/LOCATION : PROPERTY NAME	DATE	Signifi- cance to D/S	Condition	USE	DESCRIPTION: Style, Ext. Wall Fabric, Fenestration, Form, Roof, Major Features, Alterations, Stories, etc.	NEGATIVE FILE #
27.	519-523 Central Avenue Block 811  (Contact 197/34)	Bet. 1908- 1919	P Main Street	G	C/ R	Renaissance Revival, 5 stories, 12 bays, brick , multiple entries, rectangular plan. Commercial ground story. <u>2nd-4th stories</u> : rectangular windows with 1/1 sash, stone sills, and flat arched stone lintels with keystone; <del>story</del> topped by heavy stone belt course. <u>5th story</u> : same windows but with plain stone lintels; brick coursed to form horizontal bands; <del>bracketed</del> cornice with modillions and panelled frieze. Ground story has been altered.	Contact 197/34
28.	555-563 Central Avenue Block 809  (Contact 197/17)	Bet. 1919- 1928	P Main Street	G	R2	2 Decorated Brick apartment <sup>s</sup> with continuous facade; 4 stories with basement, 11 bays, brick, 1 main entry, irregular rectangular plans. Main entry with segmentally arched head and stone surround with console keystone; single and double windows with stone sills; stone belt course forms continuous sill for 2nd story windows; brick parapet with stone accents.	Contact 197/15

NEW JERSEY OFFICE OF CULTURAL AND ENVIRONMENTAL SERVICES  
HISTORIC PRESERVATION SECTION  
DISTRICT/STREETSCAPE CONTINUATION SHEET


N.J. HISTORIC SITES INVENTORY

Date 8/85

District/Streetscape Continuation Page # 14 Inventory # 0906-D4 cen

IP #	ADDRESS/LOCATION : PROPERTY NAME	DATE	Signifi- cance to D/S	Condition	USE	DESCRIPTION: Style, Ext. Wall Fabric, Fenestration, Form, Roof, Major Features, Alterations, Stories, etc.	NEGATIVE FILE #
29.	573-577 Central Avenue Block 808 (Contact 197/15)	Bet. 1908- 1919	P Main Street	G	R2	2 matching Renaissance Revival apartments, 4 stories; brick; each with 5 bays, 1 main entry, and rectangular plan. Each entry topped by stone pediment; all windows rectangular with 1/1 sash and stone sills; stone cornice window heads on ground - 3rd stories, joined round arched heads on 4th story; double windows on each story above entry; continuous bracketed cornices with plain friezes.	Contact 197/15

Central Avenue in Western Hudson City Neighborhood  
 of Survey Area (ward D4) NTHSE # 0906-D4 cen,  
 Jersey City, Hudson Co.  
 Page 4 of 16 Photo pages.




Site No. 0906-D4 cen  
 265 Central Avenue  
 Jersey City, N.J.  
 Photo Neg. No. 240/23A  
 Map No. 1  
 (bat. 1908-1919)


Site No. 0906-D4 cen  
 279 Central Avenue  
 Jersey City, N.J.  
 Photo Neg. No. 240/26A  
 Map No. 2  
 (before 1873)




Site No. 0906-D4 cen  
283 Central Avenue  
Jersey City, N.J.  
Photo Neg. No. 240/27A  
Map No. 3  
(bat. 1887-1896)




Site No. 0906-D4 cen  
287-289 Central Ave.  
Jersey City, N.J.  
Photo Neg. No. 239/29  
Map No. 4  
(bat. 1873-1887)



Central Avenue in Western Hudson City Neighborhood  
of Survey Area (ward D4) USTHSI # 0906 - D4 cen,  
Jersey City, Hudson Co.  
Page 3 of 16 photo pages.




Site No. 0906 - D4 cen  
291 Central Avenue  
Jersey City, N.J.  
Photo Neg. No. 239/35  
Map No. 5  
(bat. 1919-1928)




Site No. 0906 - D4 cen  
309-313 Central Ave.  
Jersey City, N.J.  
Photo Neg. No. 239/34  
Map No. 6  
(# 309 before 1873,  
# 311-313 bat. 1873-  
1887)

Central Avenue in Western Hudson City Neighborhood  
 of Survey Area (Ward 14) NJHSI # 0906-D4 cen,  
 Jersey City, Hudson Co.  
 Page 4 of 16 photo pages.




Site No. 0906-D4 cen  
 329-331 Central Ave.  
 Jersey City, N.J.  
 Photo Neg. No. 21419  
 Map No. 7  
 (bet. 1813-1887)




Site No. 0906-D4 cen  
 337-339 Central Ave.  
 Jersey City, N.J.  
 Photo Neg. No. 19932  
 Map No. 8  
 (bet. 1887-1896)

Central Avenue in Western Hudson City Neighborhood  
 of Survey Area (Ward D4) X5 H8 I #0906 - D4 cen,  
 Jersey City, Hudson Co.  
 Page 5 of 16 photo pages.

Site No. 0906 - D4 cen  
 341 Central Avenue  
 Jersey City, N. J.  
 Photo Neg. No. 214/1  
 Map No. 9  
 (bat. 1887-1896)




341 Central Avenue  
 Map No. 9 (Detail -  
 Lincoln Street facade)  
 Photo Neg. No. 199/35






Central Avenue in Western Hudson City Neighborhood  
 of Sawyer Area (ward D4) N5H8I #0906-D4 cam,  
 Jersey City, Hudson Co.  
 Page 6 of 16 photo pages.




Site No. 0906-D4 cam  
 345-347 Central Ave.  
 Jersey City, N.J.  
 Photo Neg. No. 214/L  
 Map No. 10  
 (bat. 1919-1928)




Site No. 0906-D4 cam  
 349-355 Central Ave.  
 Jersey City, N.J.  
 Photo Neg. No. 214/S  
 Map No. 11  
 (1893)

Central Avenue in Western Hudson City Neighborhood  
 of Survey Area (ward D4) N5H8I #0906-D4 cen,  
 Survey City, Hudson Co.  
 Page 7 of 16 photo pages.




Site No. 0906-D4 cen  
 357-359 Central Ave.  
 The Trust Co. of N.J.  
 Bank  
 Survey City, N.J.  
 Photo Neg. No. 214/4  
 Map No. 12  
 (bet. 1908-1919,  
 Avenue 1923)




Map No. 12 (Detail-  
 Bowen St. facade)  
 Photo Neg. No. 219/29



Cathedral Avenue in Western Hudson City Neighborhood  
 of Survey Area (ward D4) KTHST #0906-D4 cum,  
 Jersey City, Hudson Co.  
 Page 2 of 16 photo pages.




Site No. 0906-D4 cum  
 361-363 Cathedral Ave.  
 Jersey City, N.J.  
 Photo Neg. No. 014/3  
 Map No. 13  
 (after 1928)




Site No. 0906-D4 cum  
 371 Cathedral Avenue  
 Jersey City, N.J.  
 Photo Neg. No. 014/10  
 Map No. 14  
 (bet. 1896-1909)

Central Avenue in Western Hudson City Neighborhood  
 of Survey Area (ward 24) N51HSE #0906 - D4 cen,  
 Jersey City, Hudson Co.  
 Page 9 of 16 Photo Pages.




Site No. 0906 - D4 cen  
 389 Central Avenue  
 Jersey City, N.J.  
 Photo Neg. No. 214/12  
 Map No. 15  
 (bar. 1896 - 1909)



Site No. 0906 - D4 cen  
 391-403 Central Ave.  
 Jersey City, N.J.  
 Photo Neg. No. 214/11  
 Map No. 16  
 (bar. 1896 - 1909)

Central Avenue in Western Hudson City Neighborhood  
of Survey Area (ward D4) NTHSE #0906-D4 can,  
Jewey City, Hudson Co.  
Page 10 of 16 photo pages.


Site No. 0906-D4 can  
414 Central Avenue  
Jewey City, N.J.  
Photo Neg. No. 214/14  
Map No. 14  
(bat. 1896-1909)




Site No. 0906-D4 can  
433 Central Avenue  
Jewey City, N.J.  
Photo Neg. No. 214/18  
Map No. 18  
(bat. 1909-1919)

Central Avenue in Western Hudson City Neighborhood  
 of Survey Area (ward D4) NJ HSE # 0906-D4 can,  
 Jersey City, Hudson Co.  
 Page II of 16 photo pages.

Site No. 0906-D4 can  
 437-439 Central Ave.  
 Jersey City, N.J.  
 Photo Neg. No. 214/21  
 Map No. 19  
 (bet. 1887-1896)




Site No. 0906-D4 can  
 447 Central Avenue  
 Jersey City, N.J.  
 Photo Neg. No. 214/22  
 Map No. 20  
 (bet. 1896-1909)






Central Avenue in Western Hudson City New York head  
 of Survey Area (ward D4) N5H8I # 0906-D4 can,  
 Jersey City, Hudson Co.  
 Page 12 of 16 photo pages.


Site No. 0906-D4 can  
 461-463 Central Ave.  
 Jersey City, N.J.  
 Photo Neg. No. 214/24  
 Map No. 21  
 (bet. 1919-1928)




Site No. 0906-D4 can  
 471 Central Avenue  
 Jersey City, N.J.  
 Photo Neg. No. 215/25  
 Map No. 22  
 (before 1873)



Site No. 0906-D4 can  
481 Central Avenue  
Jersey City, N.J.  
Photo Neg. No. 215/5  
Map No. 23  
(bat. 1908-1919)




Site No. 0906-D4 can  
499-501 Central Ave.  
Jersey City, N.J.  
Photo Neg. No. 215/3  
Map No. 24  
(bat. 1919-1928)






Central Avenue in Western Hudson City Neighborhood  
 of Survey Area (ward D4) USTHS # 0906-D4 car,  
 Jersey City, Hudson Co.  
 Page 14 of 16 photo pages.




Site No. 0906-D4 car  
 507-511 Central Ave.  
 Jersey City, N. J.  
 Photo Neg. No. 215/2  
 Map No. 25  
 (bet. 1908-1919)




Site No. 0906-D4 car  
 513 Central Avenue  
 Jersey City, N. J.  
 Photo Neg. No. 215/1  
 Map No. 26  
 (bet. 1873-1887)

Central Avenue in Western Hudson City Neighborhood  
 of Survey Area (ward D4) N5 HST #0906-D4 cum  
 Jersey City, Hudson Co.  
 Page 15 of 16 photo pages.


Site No. 0906-D4 cum  
 519-523 Central Ave.  
 Jersey City, N.J.  
 Photo Neg. No. 197/34  
 Map No. 27  
 (bet. 1908-1919)



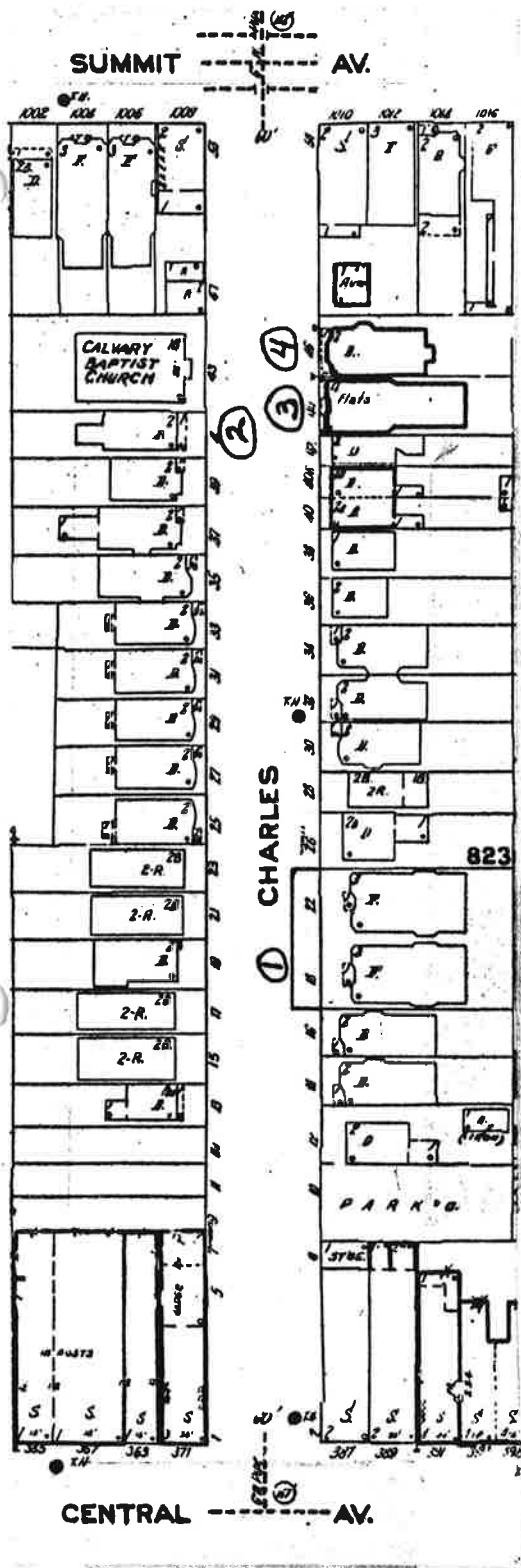
Site No. 0906-D4 cum  
 555-563 Central Ave.  
 Jersey City, N.J.  
 Photo Neg. No. 197/17  
 Map No. 28  
 (bet. 1919-1928)



Cathedral Avenue in Western Hudson City Neighborhood  
of Survey Area (ward D4) NJ HSE # 0906-D4 cas,  
Jersey City, Hudson Co.  
Page 16 of 16 photo pages.



Site No. 0906-D4 cas  
573-577 Cathedral Avenue  
Jersey City, N.J.  
Photo Neg. No. 197/15  
Map No. 29  
(bat. 1908-1919)

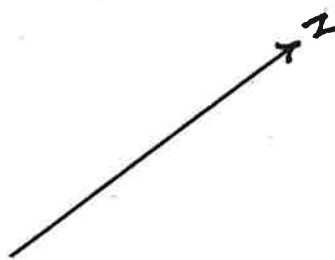


NJHSE #0906

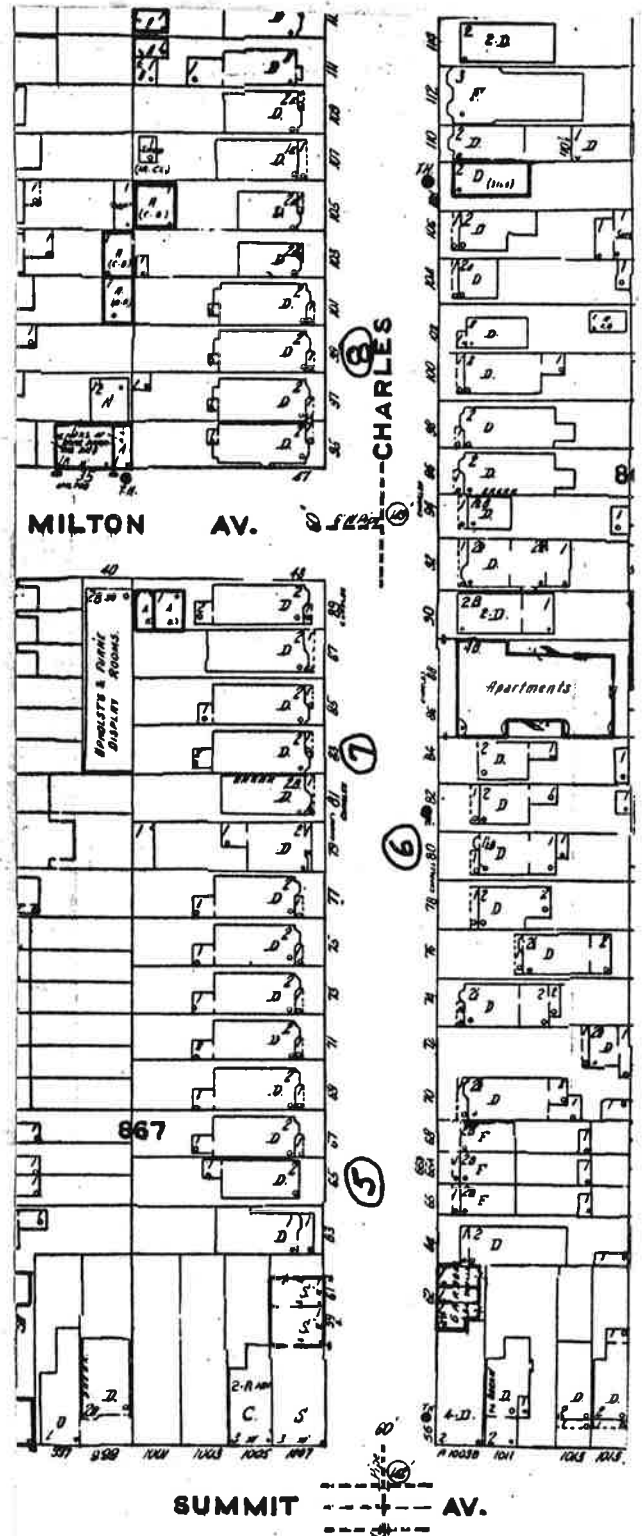
D4 cha

Charles Street

(Western Hudson City Neigh-  
borhood)



J.F. Kennedy Blvd.



NEW JERSEY OFFICE OF CULTURAL AND ENVIRONMENTAL SERVICES  
HISTORIC PRESERVATION SECTION  
DISTRICT/STREETSCAPE CONTINUATION SHEET

N.J. HISTORIC SITES INVENTORY

Date 9/85

District/Streetscape Continuation Page # 1 Inventory # 0906-D4 cha

MAP #	ADDRESS/LOCATION : PROPERTY NAME	DATE	Signifi- cance to D/S	Condition	USE	DESCRIPTION: Style, Ext. Wall Fabric, Fenestration, Form, Roof, Major Features, Alterations, Stories, etc.	NEGATIVE FILE #
1.	18-22 Charles Street Block 823 (Contact 218/27)	bet. 1908- 1919	P Queen Anne theme	E	R2	2 Queen Anne vernacular buildings, 3 stories, frame, each with 1 main entry and rectangular plan. Bracketed gable roofed porch set on metal uprights before each entry; each building with 2 tripartite projecting bays topped by gable roof ends; all windows rectangular with 1/1 sash; buildings terminate in frame parapets.	Contact 218/27
2.	41 Charles Street Block 824 (Contact 218/24)	bet. 1887- 1896	P It. wood Theme	G	R1	Italianate; 2 stories, 3 bays, frame, 1 main entry, rectangular plan with rear extension. Wooden porch with bracketed cornice set on posts extends across ground story; porch frieze segmentally arched between posts; main entry with cornice head, transom, and old wood and glass panelled door; rectangular windows with 1/1 sash, bracketed cornice heads, and wood enframements; bracketed cornice with modillions and bezant decorated frieze. Building has been resurfaced.	Contact 218/24

NEW JERSEY OFFICE OF CULTURAL AND ENVIRONMENTAL SERVICES  
HISTORIC PRESERVATION SECTION  
DISTRICT/STREETSCAPE CONTINUATION SHEET

N.J. HISTORIC SITES INVENTORY

Date 9/85

District/Streetscape Continuation Page # 2 Inventory # 0906-D4 cha

MAP #	ADDRESS/LOCATION : PROPERTY NAME	DATE	Signifi- cance to D/S	Condition	USE	DESCRIPTION: Style, Ext. Wall Fabric, Fenestration, Form, Roof, Major Features, Alterations, Stories, etc.	NEGATIVE FILE #
3.	44 Charles Street Block 823 (Contact 218/23)	bet. 1908- 1919	P Ren. Revival Theme	G/ E	R2	Renaissance Revival vernacular, 4 stories, brick, 1 main entry, irregular rectangular plan. Porch with central pediment set on paired columns before main entry; 2 tripartite projecting bays extend height of building; rectangular windows with 1/1 sash, brick lintels, and stone sills (bracketed on stories 2-4); rectangular brick panels above windows on stories 2-4; ornate cartouche on 3rd story above entry; bracketed cornice topped by parapet.	Contact 218/23
4.	46 Charles Street Block 823 (Contact 218/22)	bet. 1896- 1908	P It. Brick Theme	G	R2	Italianate Variant, 2 stories, brick, 2 main entries, irregular rectangular plan. Porch with bracketed cornice set on metal uprights extends across ground story; tripartite projecting bay rises height of building; rectangular windows with 1/1 sash, stone lintels and sills; single window with keystone above right hand entry; belt course above 2nd story windows; bracketed cornice topped by panelled brick parapet.	Contact 218/22



NEW JERSEY OFFICE OF CULTURAL AND ENVIRONMENTAL SERVICES  
HISTORIC PRESERVATION SECTION  
DISTRICT/STREETSCAPE CONTINUATION SHEET

N.J. HISTORIC SITES INVENTORY


Date 9/85

District/Streetscape Continuation Page # 3 Inventory # 0906-D4 cha

MAP #	ADDRESS/LOCATION : PROPERTY NAME	DATE	Signifi- cance to D/S	Condition	USE	DESCRIPTION: Style, Ext. Wall Fabric, Fenestration, Form, Roof, Major Features, Alterations, Stories, etc.	NEGATIVE FILE #
5.	65 Charles Street Block 867 (Contact 218/17)	bet 1887- 1896	P It. wood Theme	G	R1	Italianate, 2 stories, 3 bays, 1 main entry, frame, rectangular plan with rear extension. Wooden porch with bracketed cornice is set on columns before main entry; rectangular windows with 1/1 sash, cornice heads, and broad wood enframements; bracketed cornice with modillions and bezant decorated frieze. Modern steps and railings.	Contact 218/17
6.	80 Charles Street Block 869 (Contact 218/15)	before 1873	P It. Wood Theme	G	R1	Italian Villa vernacular, 2 stories with basement, frame, 1 main entry, rectangular plan with rear extensions. <u>Ground story</u> : entry with old panelled wooden door; tripartite projecting bay with bracketed cornice. <u>2nd story</u> : area above entry comprised of a square tower with bracketed cornice and pyramidal roof; bottom of tower forms overdoor above entry; double windows above projecting bay; single window above entry; all windows rectangular with 1/1 sash; gable roof with gable facing street. Building has been resurfaced. Property is listed on the 1873 map as belonging to Mr. Mory Vreedenburg.	Contact 218/15

MAP #	ADDRESS/LOCATION : PROPERTY NAME	DATE	Signifi- cance to D/S	Condition	USE	DESCRIPTION: Style, Ext. Wall Fabric, Fenestration, Form, Roof, Major Features, Alterations, Stories, etc.	NEGATIVE FILE #
7.	83 Charles Street Block 867 (Contact 218/13)	bet 1896- 1908	P It. Wood Theme	E	R1	Italianate Variant/Queen Anne vernacular, 2 stories, 1 main entry, frame, rectangular plan with rear extension. Wooden porch supported by paired columns is set before main entry; main entry with glass panels, wood enframing, and cornice head; tripartite projecting bay rises height of building; windows of bay with wood enframements; single window with wood enframement and cornice head above entry; all windows rectangular with 1/1 sash; projecting bay topped by tent roof; pent roof end forms main roof line; bracketed cornice continuous across facade. Building and porch frieze have been resurfaced.	Contact 218/13
8.	99 Charles Street Block 868 (Contact 218/12)	bet. 1896- 1908	P Queen Anne Theme	E	R1	Queen Anne vernacular, 2 stories, frame, 1 main entry, rectangular plan with rear extension; Wooden porch with decorated frieze and balusters is set on columns before main entry; wooden railings down steps; main entry with sidelights; tripartite projecting bay rises height of building; all windows rectangular with 1/1 sash; projecting bay topped by gable roof end; bracketed pent roof end forms main roof line. Building has been resurfaced.	Contact 218/12

Charles Street in Western Hudson City Neighborhood  
 of Survey Area (ward D4) NJHSI #0906-D4 cha,  
 Jersey City, Hudson Co.  
 Page 3 of 4 photo pages.



Site No. 0906-D4 cha  
 18-22 Charles Street  
 Jersey City, N.J.  
 Photo Neg. No. 218/27  
 Map No. 1  
 (bet. 1908-1919)


Site No. 0906-D4 cha  
 41 Charles Street  
 Jersey City, N.J.  
 Photo Neg. No. 218/24  
 Map No. 2  
 (bet. 1887-1896)




Charles Street in Western Hudson City Neighborhood  
 of Survey Area (ward D4) NJ HSE # 0906 - D4 cha,  
 Jersey City, Hudson Co.

Page 2 of 4 photo pages.


Site No. 0906 - D4 cha  
 44 Charles Street  
 Jersey City, N.J.  
 Photo Neg. No. 218/23  
 Map No. 3  
 (bet. 1908 - 1919)




Site No. 0906 - D4 cha  
 46 Charles Street  
 Jersey City, N.J.  
 Photo Neg. No. 218/22  
 Map No. 4  
 (bet. 1896 - 1908)



Charles Street in Western Hudson City Neighborhood  
 of Survey Area (ward D4) N5HSE# 0906-D4 Cha,  
 Jersey City, Hudson Co.  
 Page 3 of 4 photo pages.





Site No. 0906-D4 Cha  
 65 Charles Street  
 Jersey City, N.J.  
 Photo Neg. No. 218/17  
 Map No. 5  
 (bet. 1887-1896)



Site No. 0906-D4 Cha  
 80 Charles Street  
 Jersey City, N.J.  
 Photo Neg. No. 218/15  
 Map No. 6  
 (before 1873)



Charles Street in Western Hudson City Neighborhood  
 of Survey Area (ward D4) NJHST # 0906-D4 cha,  
 Jersey City, Hudson Co.  
 Page 4 of 4 photo pages.

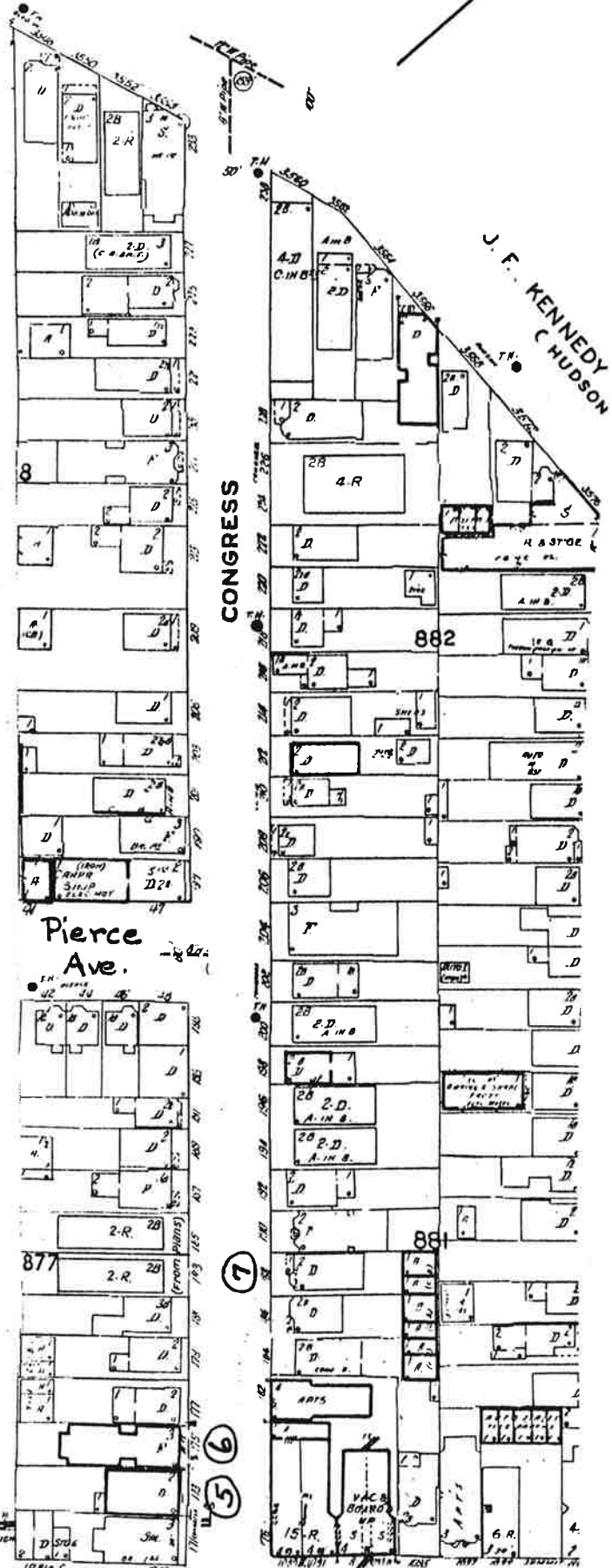
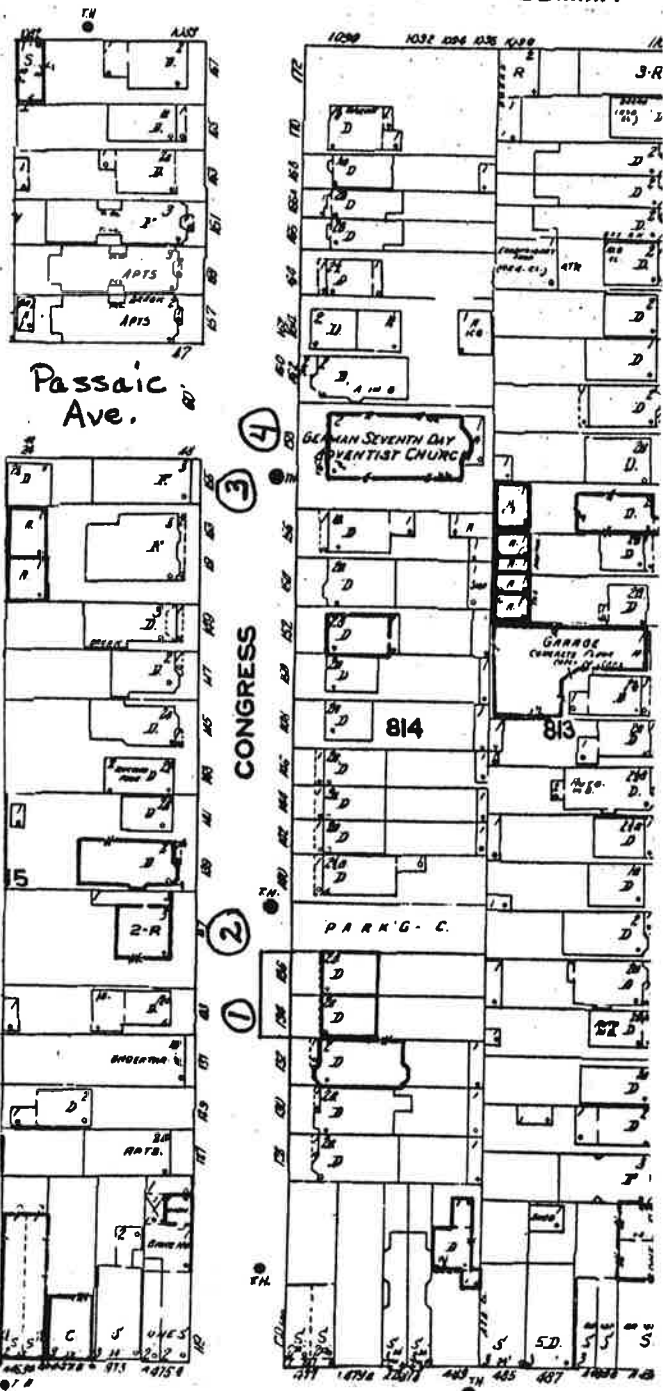


Site No. 0906-D4 cha  
 83 Charles Street  
 Jersey City, N.J.  
 Photo Neg. No. 218/13  
 Map No. 7  
 (bet. 1896-1908)

Site No. 0906-D4 cha  
 99 Charles Street  
 Jersey City, N.J.  
 Photo Neg. No. 218/12  
 Map No. 8  
 (bet. 1896-1908)



SUMMIT



NJHSI #0906

D4 Con

Congress Street

(Western Hudson City  
Neighborhood)

SUMMIT

MAP #	ADDRESS/LOCATION : PROPERTY NAME	DATE	Signifi- cance to D/S	Condition	USE	DESCRIPTION: Style, Ext. Wall Fabric, Fenestration, Form, Roof, Major Features, Alterations, Stories, etc.	NEGATIVE FILE #
1.	134-136 Congress Street Block: 814 (Contact: 215/6)	Before 1873	#136 Y It. Brick Theme: #134 P It. Brick Theme	E	R1	Twin Italianate rowhouses, 2 stories with basement, brick; each with 3 bays, 1 main entry, and rectangular plan. Main entries with cornice heads; rectangular windows with 1/1 sash, stone sills and cornice heads; stone water table; #136 retains its bracketed cornice, that of #134 has been covered over with modern siding. Both houses listed on the 1873 map as the property of Jos. Picola.	Contact: 215/6
2.	137 Congress Street Block: 815 (Contact: 215/7)	Before 1873	P Gr. Revival Theme	G/ E	R2	Greek Revival, 3 stories, 4 bays, brick, 1 main entry, square plan. Rectangular windows with 1/1 sash, stone sills and lintels; segmentally arched heads on 3rd story windows; gable roof with gable facing street. Listed on the 1873 map and in the 1872-73 Directory as the home of Ann M. Scholl, a widow.	Contact: 215/7

NEW JERSEY OFFICE OF CULTURAL AND ENVIRONMENTAL SERVICES  
 HISTORIC RESERVATION SECTION  
 DISTRICT/STREETSCAPE CONTINUATION SHEET

N.J. HISTORIC SITES INVENTORY


Date 8/85District/Streetscape Continuation Page # 2. Inventory # 0906-D4 con

MAP #	ADDRESS/LOCATION : PROPERTY NAME	DATE	Signifi- cance to D/S	Condition	USE	DESCRIPTION: Style, Ext. Wall Fabric, Fenestration, Form, Roof, Major Features, Alterations, Stories, etc.	NEGATIVE FILE #
3.	155 Congress Street Block: 815 (Contact: 215/10)	Between 1887- 1896	P It. Wood Theme	G	R <sup>2</sup>	Italianate, 3 stories, 4 bays, frame, 1 main entry, rectangular plan. Main entry with transom and decorative cornice head; rectangular windows with 1/1 sash, cornice heads, and wood enframements; bracketed cornice with modillions and panelled frieze. Building has been resurfaced.	Contact: 215/10,14
4.	158 Congress Street German Seventh Day Adventist Church Block: 814 (Contact: 215/11)	Between 1919- 1928	P Church theme	E	T	Romanesque Revival church, 2 stories, brick, 1 main entry, rectangular plan. <u>GROUND STORY</u> : Gable roofed porch set on brick piers before main entry; rectangular windows with 2/2 sash; decorative brickwork belt course at top of story. <u>2nd STORY</u> : Rectangular windows with 2/2 sash, stone sills, and round arched heads decoratively outlined in contrasting brick; stained glass in tympanums of arches; central bull's eye window with stained glass above 2nd story windows; gable roof with bracketed cornice and gable facing street.	Contact: 215/11, 17/33

MAP #	ADDRESS/LOCATION : PROPERTY NAME	DATE	Signifi- cance to D/S	Condition	USE	DESCRIPTION: Style, Ext. Wall Fabric, Fenestration, Form, Roof, Major Features, Alterations, Stories, etc.	NEGATIVE FILE #
5.	173 Congress Street Block: 877 (Contact: 196/24)	Between 1887- 1896	P It. Brick Theme	E	R <sup>1</sup>	Italianate, 2 stories, 3 bays, brick, 1 main entry, rectangular plan. <u>GROUND STORY</u> : Main entry with transom and pedimented head; double window with bracketed sill and pedimented head matching that of entry; single window with bracketed sill and cornice head with brackets; <u>2nd STORY</u> : Windows match single window on ground story; all windows rectangular with 1/1 sash; bracketed cornice with central curvilinear pediment, dentils, and panelled frieze.	Contact: 196/24,23
6.	175 Congress Street Block: 877 (Contact: 196/25)	Between 1908- 1919	P It. Brick Theme	G/ E	R <sup>2</sup>	Italianate, 3 stories, 4 bays, brick, 1 main entry, I shaped plan with rear extension. <u>GROUND STORY</u> : Entry with elliptically arched brick head with stone impost blocks and keystone; entry flanked by double windows with continuous stone sills and lintels; stone water table. <u>2nd-3rd STORIES</u> : Rectangular windows with stone lintels and sills; brickwork panelling above and below 3rd story windows; bracketed cornice with panelled frieze with arched bottom. All windows with 1/1 sash.	Contact: 196/25,23

MAP #	ADDRESS/LOCATION : PROPERTY NAME	DATE	Signifi- cance to D/S	Condition	USE	DESCRIPTION: Style, Ext. Wall Fabric, Fenestration, Form, Roof, Major Features, Alterations, Stories, etc.	NEGATIVE FILE #
7.	188 Congress Street Block: 881 (Contact: ;196/27)	Between 1908- 1919	P It. Wood Theme	E	R <sup>2</sup>	Italianate Variant, 2 stories, frame, multiple entries, rectangular plan. Wooden porch with columns, decorated frieze, and balustrade is set before main entries; tripartite projecting bay rises height of building; all windows rectangular with 1/1 sash; each window enframed by fluted pilasters and topped by swag ornamented panel; bracketed cornice with modillions and decorated frieze.	Contact: 196/27

Congress Street in Western Hudson City Neighborhood  
 of Survey Area (ward D4) N5H5I #0906-D4 con,  
 Jersey City, Hudson Co.  
 Page 1 of 4 photo pages.




Site No. 0906-D4 con  
 134-136 Congress St.  
 Jersey City, N.J.  
 Photo Neg. No. 215/6  
 Map No. 1  
 (before 1873)




Site No. 0906-D4 con  
 137 Congress Street  
 Jersey City, N.J.  
 Photo Neg. No. 215/7  
 Map No. 2  
 (before 1873)




Congress Street in Western Hudson City Neighborhood  
 of Survey Area (ward D4) N5H5I #0906-D4 con,  
 Jersey City, Hudson Co.  
 Page 2 of 4 photo pages.




Site No. 0906 - D4 con  
 155 Congress Street  
 Jersey City, N.J.  
 Photo Neg. No. 215/10  
 Map No. 3  
 (b.t. 1887-1896)



Site No. 0906 - D4 con  
 158 Congress Street  
 German Seventh Day  
 Adventist Church  
 Jersey City, N.J.  
 Photo Neg. No. 215/11  
 Map No. 4  
 (b.t. 1919-1928)




Site No. 0906 - D4 con  
 173 Congress Street  
 Jersey City, N.J.  
 Photo Neg. No. 196/24  
 Map No. 5  
 (bet. 1887-1896)

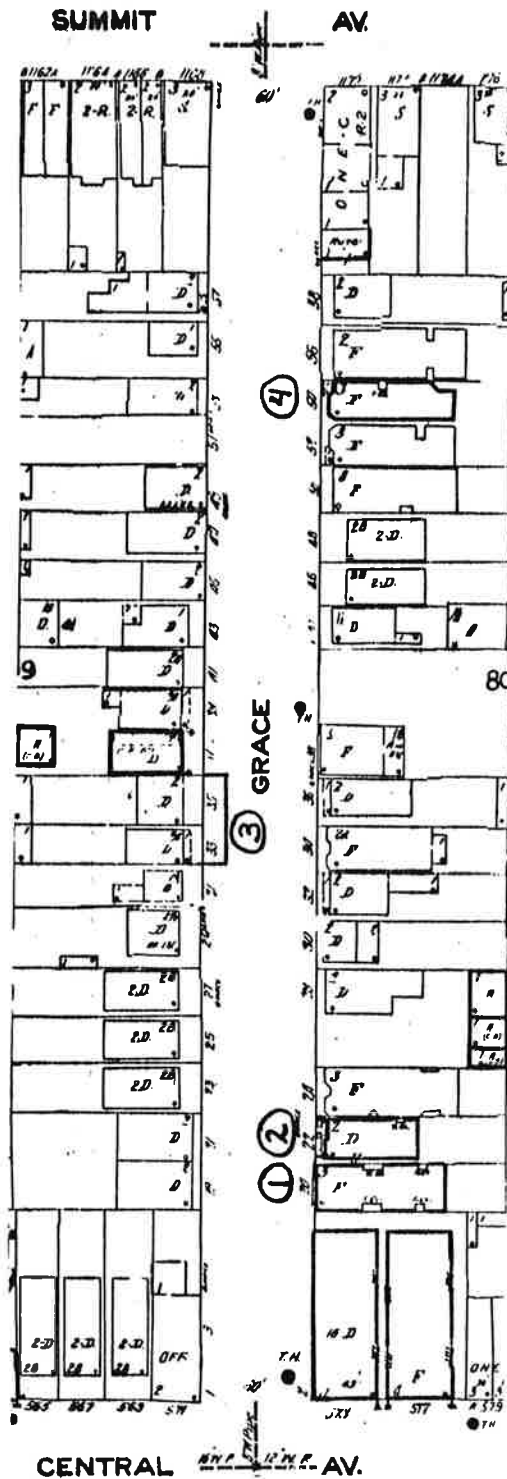


Site No. 0906 - D4 con  
 195 Congress Street  
 Jersey City, N.J.  
 Photo Neg. No. 196/25  
 Map No. 6  
 (bet. 1908-1919)

Congress Street in Western Hudson City Neighborhood  
 of Survey Area (ward D4) N5H5I # 0906 - D4 con,  
 Jersey City, Hudson Co.  
 Page 4 of 4 photo pages.



Site No. 0906 - D4 con  
 188 Congress Street  
 Jersey City, N.J.  
 Photo Neg. No. 196/24  
 Map No. 7  
 (bet. 1908 - 1919)



NJHSE # 0906  
 D4 grc  
Grace Street  
 (Western Hudson City Neighborhood)

NEW JERSEY OFFICE OF CULTURAL AND ENVIRONMENTAL SERVICES  
HISTORIC PRESERVATION SECTION  
DISTRICT/STREETSCAPE CONTINUATION SHEET

N.J. HISTORIC SITES INVENTORY



DATE: 6/25

District/Streetscape Continuation Page # 1. Inventory # 0906-D4 grc

MAP #	ADDRESS/LOCATION : PROPERTY NAME	DATE	Signifi- cance to D/S	Condition	USE	DESCRIPTION: Style, Ext. Wall Fabric, Fenestration, Form, Roof, Major Features, Alterations, Stories, etc.	NEGATIVE FILE #
1.	20 Grace Street Block: 808 (Contact: 197/14)	Between 1908- 1919	P It. Brick Theme	F	R <sup>2</sup>	Italianate, 3 stories, 4 bays, brick, 1 main entry, rectangular plan. Main entry with transom and stone lintel; rectangular windows with 1/1 sash, stone lintels and sills; bracketed cornice with modillions and swag decorated frieze. Stone sills and lintels are crumbling.	Contact: 197/14,13
2.	22 Grace Street Block: 808 (Contact: 197/13)	Between 1919 1928	P It. Brick Theme	G	R <sup>1</sup>	Italianate Variant, 2 stories, brick, 1 main entry, rectangular plan. Porch carried on brick piers set before main entry; tripartite projecting bay extends height of building; rectangular windows with 1/1 sash, stone lintels and sills; bracketed cornice with plain frieze.	Contact: 197/13
3.	33-35 Grace Street Block: 809 (Contact: 197/12)	c.1895	P It. Wood Theme	G	R <sup>1</sup>	#33: Italianate, 2 stories with basement, 3 bays, frame, 1 main entry, rectangular plan. Wooden porch carried on posts with bracketed cornice and pediment set before main entry; rectangular windows with 2/2 sash; bracketed cornice. Building has been resurfaced and trim removed. #35: Italianate, 2 stories, frame, 1 main entry, rectangular plan. Wooden porch carried on turned posts is set before main entry; rectangular windows with wood enframements; bracketed cornice with modillions.	Contact: 197/12
4.	54 Grace Street Block: 808 (Contact: 197/11)	Between 1908- 1919	P It. Brick Theme	G/ E	R <sup>2</sup>	Italianate Variant, 3 stories, brick, 1 main entry, irregular rectangular plan. Porch carried on brick piers set before main entry; tripartite projecting bay rises height of building; rectangular windows with 1/1 sash, stone lintels and sills; bracketed cornice with ornate, swag decorated frieze.	Contact: 197/11

Grace Street in Western Hudson City Neighborhood  
 of Survey Area (ward D4) NJHST # 0906-D4 gac,  
 Jersey City, Hudson Co.  
 Page 2 of 2 photo pages.

Site No. 0906-D4 gac  
 20 Grace Street  
 Jersey City, N.J.  
 Photo Neg. No. 197/14  
 Map No. 1  
 (bat. 1908-1919)





Site No. 0906-D4 gac  
 22 Grace Street  
 Jersey City, N.J.  
 Photo Neg. No. 197/13  
 Map No. 2  
 (bat. 1919-1928)



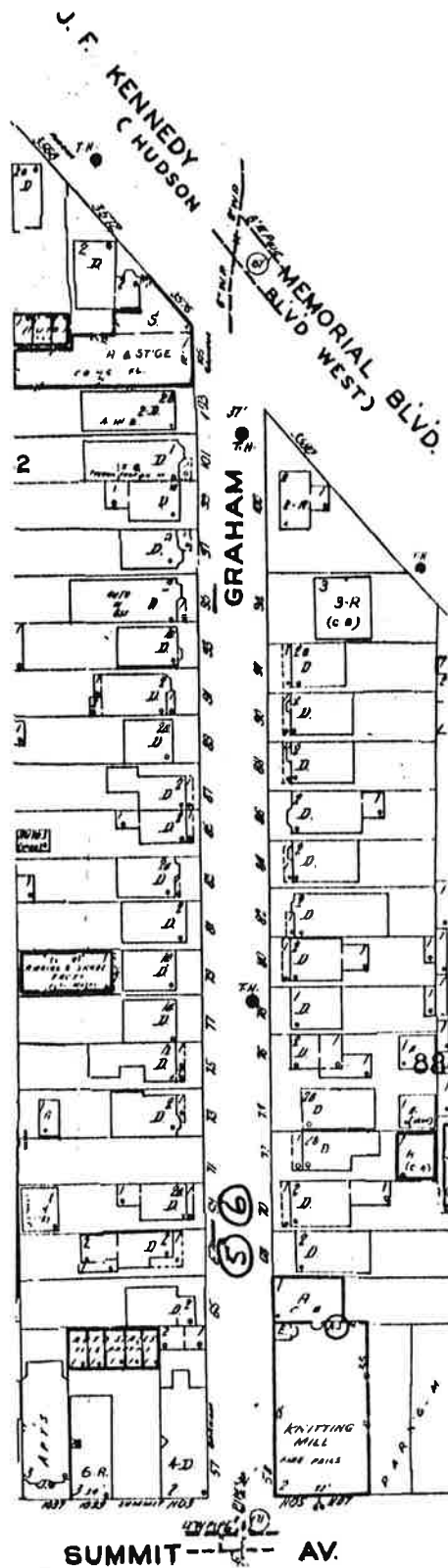
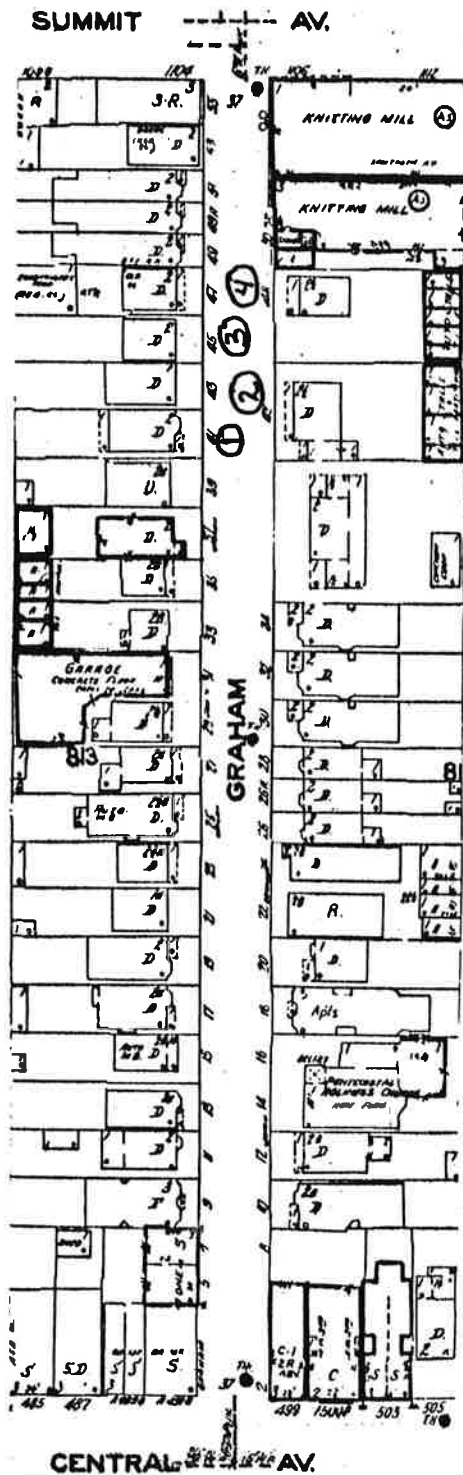
Grace Street in Western Hudson City New York  
 of Survey Area (ward D4) N5HSE # 0906 - D4 gnc,  
 Jersey City, Hudson Co.

Page 2 of 2 Photo pages.



Site No. 0906-D4 gnc  
 33-35 Grace Street  
 Jersey City, N.J.  
 Photo Neg. No. 197/12  
 Map No. 3  
 (C. 1895)

Site No. 0906-D4 gnc  
 54 Grace Street  
 Jersey City, N.J.  
 Photo Neg. No. 197/11  
 Map No. 4  
 (bat. 1908-1919)



NJ HSI # 0906  
 D4 gra  
 Graham Street  
 (Western Hudson City Neighborhood)

MAP #	ADDRESS/LOCATION : PROPERTY NAME	DATE	Signifi- cance to D/S	Condition	USE	DESCRIPTION: Style, Ext. Wall Fabric, Fenestration, Form, Roof, Major Features, Alterations, Stories, etc.	NEGATIVE FILE #
1.	41 Graham Street Block: 813 (Contact: 213/33)	Between 1896- 1908	P It. Wood Theme	E	R <sup>1</sup>	Italianate Variant, 2 stories, frame, 1 main entry, rectangular plan. Gable roofed porch set before main entry; 2 story tripartite projecting bay; all windows rectangular with 1/1 sash; bracketed cornice with fluted frieze; pediment above projecting bay. Modern metal porch supports and railings.	Contact: 213/33
2.	42 Graham Street Block: 812 (Contact: 213/32)	Between 1887- 1896	P Gr. Revival Theme	E	R <sup>1</sup>	Greek Revival, 2½ stories, frame, 1 main entry, rectangular plan with side extension. Wooden porch with balustrade and bracketed cornice carried on columns extends across ground story; rectangular windows with cornice heads and wood enframements; gable roof. Building has been resurfaced; one of the 2nd story windows has probably been obliterated by the resurfacing.	Contact: 213/32
3.	45 Graham Street Block: 813 (Contact: 213/34)	Between 1873- 1887	P It. Wood Theme	G/E	R <sup>1</sup>	Italianate, 2 stories, 3 bays, frame, 1 main entry, square plan. Gable roofed vestibule with bracketed cornice set before main entry; rectangular windows with 1/1 sash and cornice heads; bracketed cornice with panelled frieze.	Contact: 213/34
4.	48 Graham Street Block: 812 (Contact: 213/37)	Before 1873	P Gr. Revival Theme	E	R <sup>1</sup>	Greek Revival, 2½ stories, 3 bays, frame, 1 main entry, rectangular plan. Porch carried on piers extends across ground story; rectangular windows with 1/1 sash; ½ story window with segmentally arched head; gable roof with gable facing street. Building has been resurfaced. Property listed on 1873 map as belonging to H. Filke.	Contact: 213/37

NEW JERSEY OFFICE OF CULTURAL AND ENVIRONMENTAL SERVICES  
HISTORIC PRESERVATION SECTION  
DISTRICT/STREETSCAPE CONTINUATION SHEET

N.J. HISTORIC SITES INVENTORY


Date 6/85

District/Streetscape Continuation Page # 2 Inventory # 0906-D4 gra


MAP #	ADDRESS/LOCATION : PROPERTY NAME	DATE	Signifi- cance to D/S	Condition	USE	DESCRIPTION: Style, Ext. Wall Fabric, Fenestration, Form, Roof, Major Features, Alterations, Stories, etc.	NEGATIVE FILE #
5.	67 Graham Street Block: 882 (Contact: 196/19)	Before 1873	Y Gr. Revival Theme	G	R <sup>1</sup>	Greek Revival, 2 stories, frame, irregular rectangular plan with rear extensions. Wide wooden veranda supported by posts extends across front and part of side elevation; rectangular ground story windows with 1/1 sash and cornice heads; 2nd story window rectangular with round arched head; all windows with shutters; gable roof with gable facing street. Listed on 1873 map and in 1872-73 Directory as home of Samuel Coe, a cutter.	Contact: 196/19,18
6.	69 Graham Street Block: 882 (Contact: 196/17)	Before 1873	P It. Wood Theme	G	R <sup>1</sup>	Italianate, 2 stories with basement, 3 bays, frame, 1 main entry, rectangular plan with rear extension. Wooden porch carried on posts set before main entry; rectangular windows with cornice heads; bracketed cornice with panelled frieze. Modern brick front steps. Property listed on 1873 map as belonging to A. Mitrieger.	Contact: 196/17

Graham Street in Western Hudson City Neighborhood  
 of Survey Area (ward D4) L5H8I #0906-D4 gra,  
 Jersey City, Hudson Co.  
 Page 1 of 3 photo pages.

Site No. 0906-D4 gra  
 41 Graham Street  
 Jersey City, N.J.  
 Photo Neg. No. 213/33  
 Map No. 1  
 (bet. 1896-1908)



Site No. 0906-D4 gra  
 42 Graham Street  
 Jersey City, N.J.  
 Photo Neg. No. 213/32  
 Map No. 2  
 (bet. 1887-1896)




Graham Street in Western Hudson City Neighborhood  
of Survey Area (Ward D4) NJHSE # 0906-D4 q1a,  
Jersey City, Hudson Co.

Page 3 of 3 Photo pages.




Site No. 0906-D4 q1a  
45 Graham Street  
Jersey City, N.J.  
Photo Neg. No. 213/34  
Map No. 3  
(bet. 1873-1887)




Site No. 0906-D4 q1a  
48 Graham Street  
Jersey City, N.J.  
Photo Neg. No. 213/37  
Map No. 4  
(before 1873)



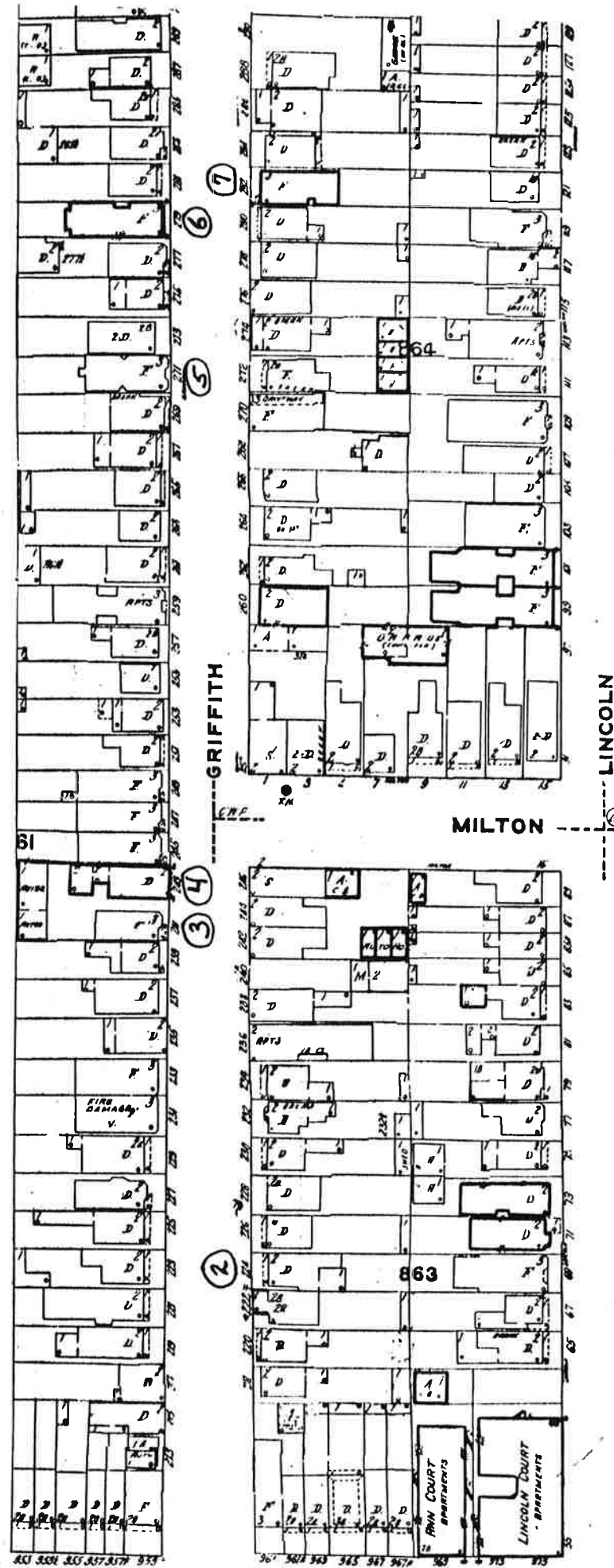
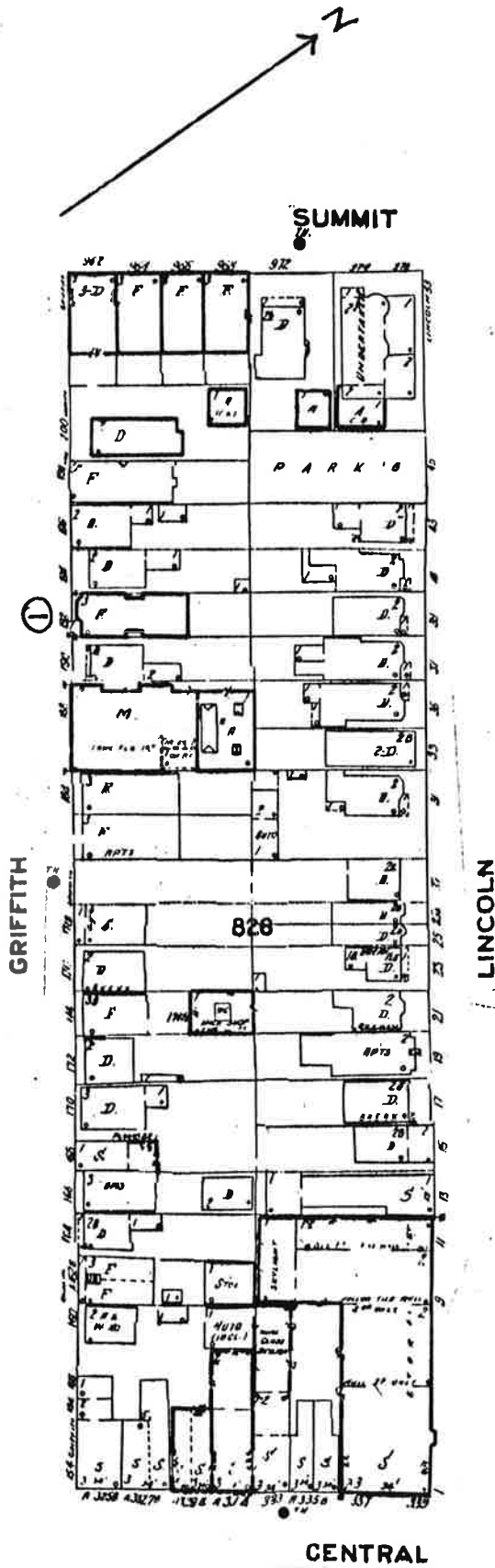
Graham Street in Western Hudson City Neighborhood  
 of Survey Area (ward D4) NJHST # 0906 - D4 gra,  
 Jersey City, Hudson Co.  
 Page 3 of 3 photo pages.



Site No. 0906 - D4 gra  
 69 Graham Street  
 Jersey City, N.J.  
 Photo Neg. No. 196/19  
 Map No. 5  
 (before 1873)



Site No. 0906 - D4 gra  
 69 Graham Street  
 Jersey City, N.J.  
 Photo Neg. No. 196/17  
 Map No. 6  
 (before 1873)



NJHSI #0906-D4 grif  
 Griffith Street  
 (Western Hudson City Neighbor-  
 hood)

NEW JERSEY OFFICE OF CULTURAL AND ENVIRONMENTAL SERVICES  
HISTORIC PRESERVATION SECTION  
DISTRICT/STREETSCAPE CONTINUATION SHEET

N.J. HISTORIC SITES INVENTORY

6/85

District/Streetscape Continuation Page # 1. Inventory # 0906-D4 grif

MAP #	ADDRESS/LOCATION : PROPERTY NAME	DATE	Signifi- cance to D/S	Condition	USE	DESCRIPTION: Style, Ext. Wall Fabric, Fenestration, Form, Roof, Major Features, Alterations, Stories, etc.	NEGATIVE FILE #
1.	192 Griffith Street Block: 826 (Contact: 199/28)	Between 1908- 1919	P Geo. Revival Theme	G/ E	R <sup>2</sup>	Georgian Revival, 3 stories, brick, 1 main entry, rectangular plan with side light wells. Porch with bracketed cornice topped by a pediment is set on piers before main entry; old railings on porch and stairs; main entry with transom and side lights; tripartite projecting bay rises height of building; broad, ornate stone belt course at top of ground story; rectangular windows with 1/1 sash, stone sills, and flat arched stone lintels (with console keystone on 2nd-3rd stories); bracketed cornice with panelled frieze.	Contact: 199/28
2.	224 Griffith Street Block: 863 (Contact: 199/22)	Bel. 1887- 1896	Y Col. Revival Theme	E	R <sup>1</sup>	Colonial Revival/Italianate, 2 stories, 3 bays, frame, 1 main entry, rectangular plan with rear extension. Wooden porch with bracketed cornice carried on grouped columns extends across ground story; porch has pediment with sun burst motif in the tympanum before the main entry; recessed main entry with transom and cornice head; rectangular windows with 1/1 sash and wood enframingent; building terminates in bracketed pent roof end. Building has evidently been resurfaced; above the 2nd story windows a lip extends over the windows and probably covers cornice heads.	Contact: 199/22
3.	241 Griffith Street Block: 861 (Contact: 199/20)	Between 1887- 1896	P It. Wood Theme	G/ E	R <sup>1</sup>	Italianate Variant, 3 stories, frame, 1 main entry, rectangular plan. Wooden porch with bracketed pent roof is set on cable-like posts before main entry; tripartite projecting bay extends the height of the building; bracketed pent roof above ground and 2nd story windows of bay; rectangular windows with 1/1 sash; bracketed cornice with modillions and plain frieze surmounted by pent roof end.	Contact: 199/20

MAP #	ADDRESS/LOCATION : PROPERTY NAME	DATE	Signifi- cance to D/S	Condition	USE	DESCRIPTION: Style, Ext. Wall Fabric, Fenestration, Form, Roof, Major Features, Alterations, Stories, etc.	NEGATIVE FILE #
4.	243 Griffith Street Block: 861 (Contact: 199/19)	Between 1873- 1887	P It. Brick Theme	E	R <sup>1</sup>	Italianate, 2 stories, 3 bays, brick, 1 main entry, rectangular plan with rear extensions. Main entry topped by bracketed, gable roofed over-door; rectangular windows with 1/1 sash, stone lintels and sills; bracketed cornice with modillions and panelled frieze.	Contact: 199/19
5.	271 Griffith Street Block: 861 (Contact: 199/16)	Between 1896- 1908	P It. Wood Theme	E	R <sup>2</sup>	Italianate Variant, 3 stories, frame, 1 main entry, irregular rectangular plan. Small porch with swag decorated frieze is set on columns before main entry; 2 tripartite projecting bays extend the height of the building; swag decorated frieze matching that of porch above ground story windows of bays; bays topped by bracketed gable roof ends; bracketed pent roof behind gable ends.	Contact: 199/16
6.	279 Griffith Street Block: 861 (Contact: 199/15)	Between 1908- 1919	P It. Brick Theme	G/E	R <sup>2</sup>	Italianate Variant, 3 stories, 4 bays, brick, 1 main entry, slightly irregular rectangular plan. <u>GROUND STORY:</u> Wooden porch with bracketed cornice set on posts before main entry; entry flanked by double rectangular windows with continuous stone lintels and sills; stone water table. <u>2nd STORY:</u> Rectangular windows with stone label heads with keystone; stone belt course forms continuous sill; <u>3rd STORY:</u> Rectangular windows with stone sills and decorative brickwork segmentally arched heads with stone keystone. All windows with 1/1 sash. Building terminates in bracketed cornice with modillions and bezant decorated frieze.	Contact: 199/15

NEW JERSEY OFFICE OF CULTURAL AND ENVIRONMENTAL SERVICES  
 HISTORIC RESERVATION SECTION  
 DISTRICT/STREETSCAPE CONTINUATION SHEET

N.J. HISTORIC SITES INVENTORY



Date 6/85

District/Streetscape Continuation Page # 3. Inventory # 0906-D4 grif

MAP #	ADDRESS/LOCATION : PROPERTY NAME	DATE	Signifi- cance to D/S	Condition	USE	DESCRIPTION: Style, Ext. Wall Fabric, Fenestration, Form, Roof, Major Features, Alterations, Stories, etc.	NEGATIVE FILE #
7.	282 Griffith Street Block: 864 (Contact: 199/13)	Between 1896- 1908	P It. Brick Theme	E	R <sup>2</sup>	Italianate, 4 stories, 3 bays, brick, 1 main entry, rectangular plan. Rectangular windows with 1/1 sash, stone lintels and sills; stone water table; bracketed cornice with dentils and plain frieze.	Contact: 199/13

Quittin Street in Western Hudson City Neighborhood  
of Survey Area ( Ward D4) LTHST#0906-D4 gulf,  
Jewey City, Hudson Co.

Page 1 of 4 photo pages.




Site No. 0906-D4 gulf  
192 Quittin Street  
Jewey City, N.J.  
Photo Neg. No. 199/28  
Map No. 1  
(bat. 1908-1919)

Site No. 0906-D4 gulf  
224 Quittin Street  
Jewey City, N.J.  
Photo Neg. No. 199/22  
Map No. 2  
(bat. 1887-1896)



Griffith Street in Western Hudson City Neighborhood  
of Survey Area (ward D4) NJHSE # 0906 - D4 gulf,

Jersey City, Hudson Co.  
Page 2 of 4 photo pages.



Site No. 0906 - D4 gulf  
241 Griffith Street  
Jersey City, N.J.  
Photo Neg. No. 199/20  
Map No. 3  
(bat. 1887-1896)


Site No. 0906 - D4 gulf  
243 Griffith Street  
Jersey City, N.J.  
Photo Neg. No. 199/19  
Map No. 4  
(bat. 1873-1887)

Quiffith Street in Western Hudson City Neighborhood  
 of Survey Area (ward D4) NJ HSE # 0906-D4 gulf,  
 Jersey City, Hudson Co.  
 Page 3 of 4 Photo Pages.


Site No. 0906-D4 gulf  
 271 Quiffith Street  
 Jersey City, N.J.  
 Photo Neg. No. 199/16  
 Map No. 5  
 (bet. 1896-1908)



Site No. 0906-D4 gulf  
 279 Quiffith Street  
 Jersey City, N.J.  
 Photo Neg. No. 199/15  
 Map No. 6  
 (bet. 1908-1919)



Griffith Street in Western Hudson City Neighborhood  
of Survey Area (Ward D4) NJHSE # 0906-D4 gnf,  
Jersey City, Hudson Co.  
Page 4 of 4 photo pages.



Site No. 0906-D4 gnf  
282 Griffith Street  
Jersey City, N.J.  
Photo Neg. No. 199 / 13  
Map No. 7  
(bet. 1896-1908)



NEW JERSEY OFFICE OF CULTURAL AND ENVIRONMENTAL SERVICES  
HISTORIC PRESERVATION SECTION  
DISTRICT/STREETSCAPE CONTINUATION SHEET

N.J. HISTORIC SITES INVENTORY

Date 6/85

District/Streetscape Continuation Page # 1 Inventory # 0906-D4ha


MAP #	ADDRESS/LOCATION : PROPERTY NAME	DATE	Signifi- cance to D/S	Condition	USE	* DESCRIPTION: Style, Ext. Wall Fabric, Fenestration, Form, Roof, Major Features, Alterations, Stories, etc.	NEGATIVE FILE #
1.	21 Hague Street Block 807 (Contact 195/28)	Btw. 1908- 1919	P It. Wood Theme	G	R2	Italianate Variant, 3 stories, frame, 1 main entry, rectangular plan. <u>Ground story</u> : Main entry topped by bracket supported hood; rectangular window with bracket supported cornice head; double wooden garage doors topped by cornice; ornate metal railings enclose yard area. <u>2nd and 3rd Stories</u> : 2 story tripartite oriel with panel beneath each window; single windows with bracket supported cornice heads; all windows with 1/1 sash; bracketed cornice with panelled frieze.	Contact 195/28
2.	27-29 Hague Street Block 807 (Contact 195/29)	Bet. 1896- 1908	P It. wood theme	G/ E	C, R1	#27: Italianate, 2 stories, 3 bays, frame, 1 entry, rectangular plan. <u>Ground story</u> : altered into multi-paned storefront. <u>2nd story</u> : central metal oriel flanked by rectangular windows with 2/2 sash, stone sills, and cornice heads; bracketed cornice.	Contact 195/29

MAP #	ADDRESS/LOCATION : PROPERTY NAME	DATE	Signifi- cance to D/S	Condition	USE	DESCRIPTION: Style, Ext. Wall Fabric, Fenestration, Form, Roof, Major Features, Alterations, Stories, etc.	NEGATIVE FILE #
						#29: Italianate Variant, 2 stories, frame, 1 main entry, rectangular plan. Main entry capped by bracket supported metal hood; rectangular window with stone sill and cornice head above entry; metal tripartite projecting bay rises the height of the building; panels with ornate relief decoration above and below each window of projecting bay; all windows with 1/1 sash; bracketed cornice with swag decorated frieze.	



Hague Street in Western Hudson City Neighborhood  
 of Survey Area (ward D4) NYSI # 0906-D4 ha,  
 Jersey City, Hudson Co.  
 Page 1 of 1 photo pages.

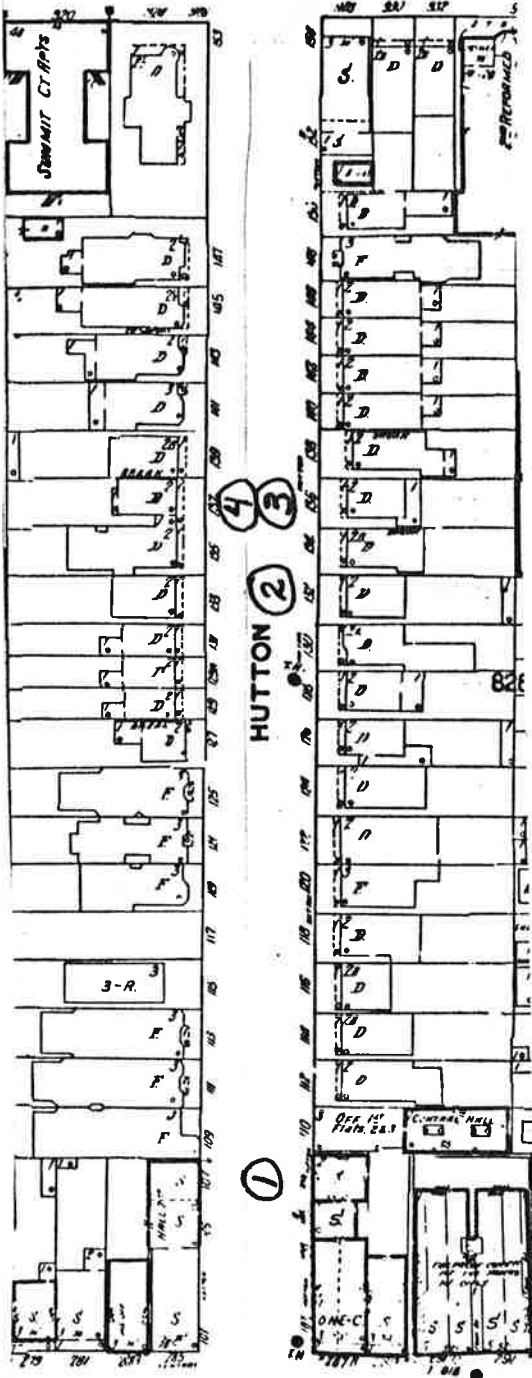
Site No. 0906-D4 ha  
 21 Hague Street  
 Jersey City, N.J.  
 Photo Neg. No. 195/28  
 Map No. 1  
 (bat. 1908-1919)



Site No. 0906-D4 ha  
 27-29 Hague Street  
 Jersey City, N.J.  
 Photo Neg. No. 195/29  
 Map No. 2  
 (bat. 1896-1908)



Summit Ave.



Central Ave.

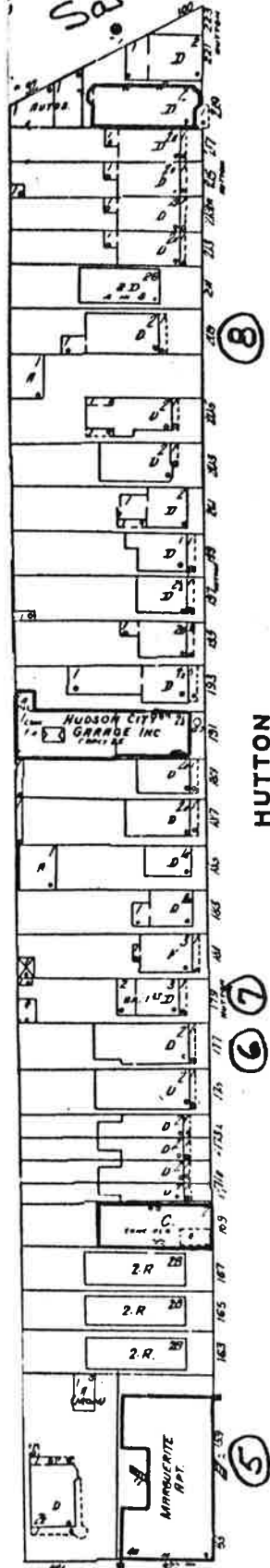
NJHSI # 0906

D4 lot

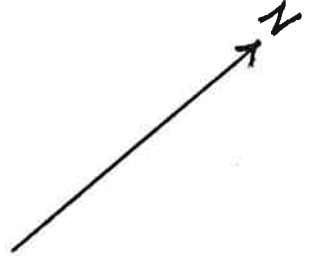
Hutton Street

(Western Hudson City Neighborhood)

Sanford Place



Summit Ave.



NEW JERSEY OFFICE OF CULTURAL AND ENVIRONMENTAL SERVICES  
HISTORIC PRESERVATION SECTION  
DISTRICT/STREETSCAPE CONTINUATION SHEET

N.J. HISTORIC SITES INVENTORY

Date 1/86

District/Streetscape Continuation Page # 1 Inventory # 0906-D4hut

AP #	ADDRESS/LOCATION : PROPERTY NAME	DATE	Signif- cance to D/S	Condition	USE	DESCRIPTION: Style, Ext. Wall Fabric, Fenestration, Form, Roof, Major Features, Alterations, Stories, etc.	NEGATIVE FILE #
1.	108 Hutton Street Block 828 (Contact 239/28)	Bet. 1873- 1887	P Rom. Revival Theme	E	C/ R	Romanesque Revival, 2 stories, 3 bays, 2 main entries, brick, square plan. <u>Ground story</u> : main entries with segmentally arched heads and transoms; projecting bay with cornice between entries. <u>2nd story</u> : rectangular windows with 1/1 sash, stone sills, and segmentally arched heads; brick fascia and dentils.	Contact 239/28
2.	132 Hutton Street Block 828 (Contact 31/35)	Bet. 1873- 1887	P It. wood Theme	E	R1	Italianate, 2 stories, 3 bays, 1 main entry, frame, rectangular plan. Wood porch with bracketed cornice with modillions set on turned posts with fan shaped brackets extends across ground story; rectangular windows with 1/1 sash and cornice heads; ornate bracketed cornice with modillions. Building has been resurfaced.	Contact 31/35

MAP #	ADDRESS/LOCATION : PROPERTY NAME	DATE	Signifi- cance to D/S	Condition	USE	DESCRIPTION: Style, Ext. Wall Fabric, Fenestration, Form, Roof, Major Features, Alterations, Stories, etc.	NEGATIVE FILE #
3.	136 Hutton Street Block 828 (Contact 239/26)	Bet. 1873- 1887	P Queen Anne Theme	E	R1	Queen Anne, 2 stories, 1 main entry, frame, rectangular plan with rear extension. <u>Ground story:</u> wooden porch with pent roof and dentils set on turned posts extends across story; main entry with multi-paned double door, transom, and wood surround; rectangular windows with 2/2 sash and shouldered architrave trim. <u>2nd story:</u> rectangular windows with wood enframingent and pediment-shaped head; in upper sash, single large pane surrounded by small panes of colored glass, single large pane in lower sash; jerkin head roof with decorative barge-board and gable roofed ventilator.	Contact 239/26, 31/31
4.	137 Hutton Street Block 829 (Contact 31/32)	c. 1900	P Queen Anne Theme	G	R1	Queen Anne, 2 stories, 1 main entry, frame, rectangular plan. <u>Ground story:</u> wood porch with bead and dentil decoration, turned posts with fan-like brackets, and spindle-like balusters extends across story; rectangular windows with 1/1 sash. <u>2nd story:</u> central area, with paired rectangular windows with 1/1 sash, projects forward and is capped by gable roof end; main roof appears to be hipped; large brackets at corners of main roof and bead and dentil decoration matching that of porch. Building has been resurfaced.	Contact 31/32


MAP #	ADDRESS/LOCATION : PROPERTY NAME	DATE	Signifi- cance to D/S	Condi- tions	USE	DESCRIPTION: Style, Ext. Wall Fabric, Fenestration, Form, Roof, Major Features, Alterations, Stories, etc.	NEGATIVE FILE #
5.	159 Hutton Street (Marguerite Apt.) Block 856 (Contact 239/18)	Bet. 1919- 1928	P Dec. Brick/ Apt. Theme	G/ E	R2	Decorated Brick, 4 stories with basement, 9 bays, 1 main entry, brick, U-shaped plan. <u>Ground story:</u> entry with pointed arched head and decorative stone surround; symmetrical arrangement of single, double, and tripartite windows flanks entry; rectangular windows with stone sills and 3/1 or 2/1 sash; stone belt course at top of story. <u>2nd-4th stories:</u> same fenestration plus double windows above entry; stone drip mold heads above tripartite windows in end bays; stone belt course above 4th story windows; building terminates in brick parapet with decorative stonework above end bays. End bay to left of entry has been bricked in.	Contact 239/18
6.	177 Hutton Street Block 856 (Contact 31/29)	Bet. 1873- 1887	P It. wood Theme	E	R1	Italianate, 2 stories, 3 bays, 1 main entry, frame, rectangular plan. <u>Ground story:</u> wood porch with bracketed cornice, plain frieze, posts with unusual cutout brackets, and spindle-like balusters extends across story; glass and wood panelled door topped by transom; large tripartite window. <u>2nd story:</u> rectangular windows with 1/1 sash, cornice heads, and wood enframements; cornice with ornate brackets, modillions, and panelled frieze. Ground story has been resurfaced and fenestration altered.	Contact 31/29, 239/17

MAP #	ADDRESS/LOCATION : PROPERTY NAME	DATE	Signifi- cance to D/S	Condition	USE	DESCRIPTION: Style, Ext. Wall Fabric, Fenestration, Form, Roof, Major Features, Alterations, Stories, etc.	NEGATIVE FILE #
7.	179 Hutton Street Block 856 (Contact 31/28)	Before 1873	Y	E	R1	Italianate, 3 stories, <sup>2</sup> main entries, 3 bays, brick, and frame, rectangular plan with rear extension. <u>Ground story</u> : bottom level of 2 tier wood porch; porch set on turned posts with intricate cutout foliate brackets; rectangular windows with 2/2 sash and shutters. <u>2nd story</u> : long flight of stairs with spindle-like balusters leads to top tier of porch; porch with bracketed cornice, plain frieze, posts and cutout brackets matching those of ground story, and spindle-like balusters continuing stair balustrade; rectangular windows with 2/2 sash and cornice heads. <u>3rd story</u> : rectangular windows with 2/2 sash and cornice heads; bracketed cornice with panelled frieze. Listed on the 1873 map as the property of S. E. Claney.	Contact 31/28
8.	209 Hutton Street Block 856 (Contact 31/26)	Bet. 1873- 1887	P It. Wood Theme	E	R1	Italianate; 2 stories, 2 bays, 1 main entry, frame, rectangular plan with rear extension. Wood porch with cornice, dentils, and plain frieze set on modern metal supports extends across ground story; modern entry door with sidelights and transom; rectangular windows with 1/1 sash, cornice heads, and wood enframements; bracketed cornice with decorative frieze. Front stairs and basement level have been altered.	Contact 31/26





Hutton Street in Western Hudson City Neighborhood  
of Survey Area (ward D4) N5H5I # 0906-D4 Aut,  
Jewey City, Hudson Co.  
Page 1 of 4 photo pages.

Site No. 0906-D4 Aut  
108 Hutton Street  
Jewey City, N.Y.  
Photo Neg. No. 239/28  
Map No. 1  
(bat. 1873-1887)




Site No. 0906-D4 Aut  
132 Hutton Street  
Jewey City, N.Y.  
Photo Neg. No. 31/35  
Map No. 2  
(bat. 1873-1887)





Site No. 0906-D4 Aut  
 136 Hutton Street  
 Jersey City, N.J.  
 Photo Neg. No. 239/26  
 Map No. 3  
 (bat. 1873-1887)




Site No. 0906-D4 Aut  
 137 Hutton Street  
 Jersey City, N.J.  
 Photo Neg. No. 31/32  
 Map No. 4  
 (C. 1900)

Hutton Street in Western Hudson City Neighborhood  
 of Survey Area (ward D4) N5H5I # 0906-D4 Aut,  
 Jersey City, Hudson Co.  
 Page 3 of 4 Photo pages.




Site No. 0906-D4 Aut  
 159 Hutton Street  
 Jersey City, N.J.  
 Photo Neg. No. 239/  
 Map No. 5  
 (bat. 1919-1928)




Site No. 0906-D4 Aut  
 177 Hutton Street  
 Jersey City, N.J.  
 Photo Neg. No. 31/  
 Map No. 6  
 (bat. 1873-1887)

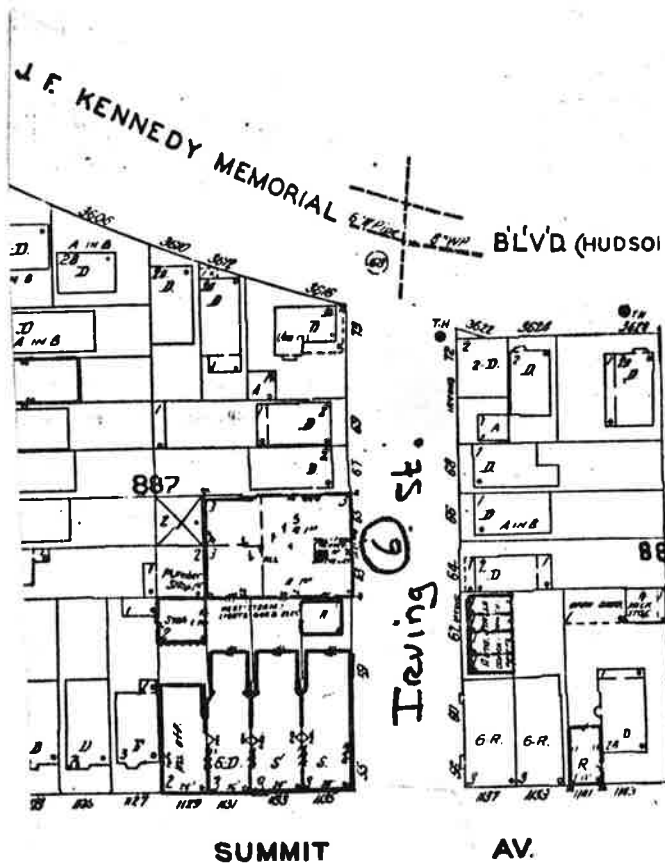
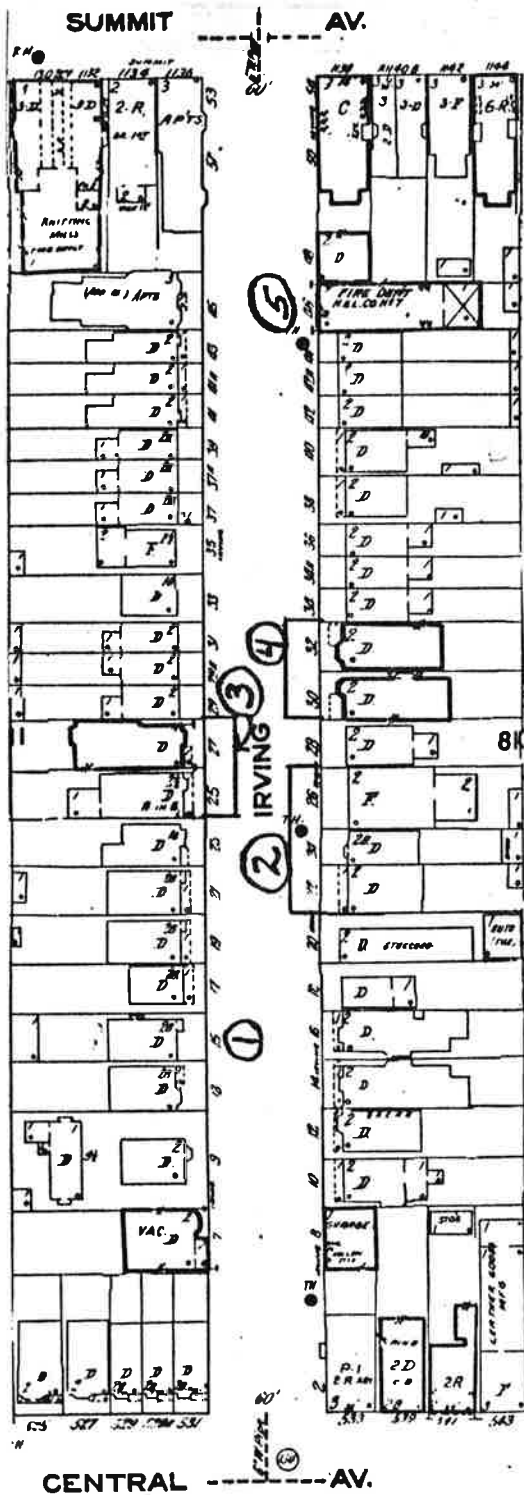
Hutton Street in Western Hudson City Neighborhood  
 of Survey Area (ward D4) NJHSE # 0906-D4-Sub,  
 Jersey City, Hudson Co.  
 Page 4 of 4 photo pages.



Site No. 0906-D4-Sub  
 199 Hutton Street  
 Jersey City, N.J.  
 Photo Neg. No. 31/28  
 Map No. 7  
 (bar. 1873)



Site No. 0906-D4-Sub  
 209 Hutton Street  
 Jersey City, N.J.  
 Photo Neg. No. 31/26  
 Map No. 8  
 (bar. 1873-1887)



NJHSI # 0906

D4 Irv

Irving Street

(Western Hudson City Neighborhood)



MAP #	ADDRESS/LOCATION : PROPERTY NAME	DATE	Signifi- cance to D/S	Condition	USE	DESCRIPTION: Style, Ext. Wall Fabric, Fenestration, Form, Roof, Major Features, Alterations, Stories, etc.	NEGATIVE FILE #
1.	15 Irving Street Block 811 (Contact 197/33)	Bet. 1887- 1896	P Queen Anne Theme	E	R1	Queen Anne Vernacular, 2 stories with base- ment, 3 bays, 1 main entry, frame, rectangular plan. Flight of 11 steps with old balusters and railing leads to porch with bracketed cornice, dentils, plain frieze, spindles along the frieze, and turned posts with knobs set before main entry; main entry set into 2 story tower-like projection capped by man- sard roof rising above main roof line; rectangular windows with 1/1 sash; pent roof end forms main roof line. Building has been resurfaced.	Contact 197/33
2.	22-26 Irving Street Block 810 (Contact 197/31)	#22 Bet. 1908- 1919; #24-26 Bet. 1887- 1896	P It. Wood Theme	G	R1 R1 R2	3 Italianate buildings, 2 stories, frame, each with 1 main entry and rectangular plan. #22: 3 bays; wood porch with cornice extends across ground story; rectangular windows with 1/1 sash and wood enframements; bracket- ed cornice. #24: 3 bays; main entry with transom; tripartite projecting bay on ground story; continuous bracketed cornice above entry and projecting bay; rectangular windows with 1/1 sash; cornice with ornate brackets, dentils, and modillions. Building has been resurfaced. #26: 5 bays; wood porch with cornice and plain frieze is set on modern metal supports before main entry; rectangu- lar windows with 1/1 sash, cornice heads, and wood enframements; cornice with ornate brackets, modillions, dentils, and panelled frieze.	Contact 197/31



NEW JERSEY OFFICE OF CULTURAL AND ENVIRONMENTAL SERVICES  
HISTORIC PRESERVATION SECTION  
DISTRICT/STREETSCAPE CONTINUATION SHEET

N.J. HISTORIC SITES INVENTORY

Date 2/86

District/Streetscape Continuation Page # 2 Inventory # 0906-D4 ir


MAP #	ADDRESS/LOCATION : PROPERTY NAME	DATE	Signifi- cance to D/S	Condition	USE	DESCRIPTION: Style, Ext. Wall Fabric, Fenestration, Form, Roof, Major Features, Alterations, Stories, etc.	NEGATIVE FILE #
3.	25-27 Irving Street Block 811 (Contact 197/30)	#25 Bet. 1896- 1908  #27 Bet. 1908- 1919	#25 P Theme Queen Anne;  #27 P It. brick Theme	E, R1 G		#25: Queen Anne vernacular, 2 1/2 stories, 1 main entry, frame, rectangular plan with rear extension. Porch with cornice and plain frieze set on brick piers extends across ground story; tripartite projecting bay rises height of building; rectangular windows with 1/1 sash; bracketed cornice with plain frieze; projecting bay capped by tent roof rising above main roof line; dormer with gable roof and window with 2/2 sash and round arched head set into tent roof of projecting bay. #27: Italianate Variant, 2 stories, 1 main entry, brick, rectangular plan. Porch with cornice and swag and wreath decorated frieze is set on brick piers before main entry; tripartite projecting bay rises height of building; rectangular windows with 1/1 sash, stone lintels and sills; contrasting brick bands between windows; bracketed cornice with ornate 2 tier frieze: panelled upper tier and swag and tassel decorated lower tier separated by row of dentils. Stone lintels are deteriorating.	Contact 197/30
4.	30-32 Irving Street Block 810 (Contact 197/29)	Bet. 1908- 1919	P It. Brick Theme	G, R1 E		Almost identical mirror image Italianate Variant buildings, 2 stories, brick, each with 1 main entry and rectangular plan. Each building with porch set on brick piers before main entry; tripartite projecting bay rising height of building; rectangular windows with 1/1 sash, stone lintels and sills; and bracketed cornice with dentils and swag and tassel decorated frieze. #30 has brick quoins at corners of building. Stone lintels of #30 are deteriorating.	Contact 197/29, 32

MAP #	ADDRESS/LOCATION : PROPERTY NAME	DATE	Signifi- cance to D/S	Condition	USE	DESCRIPTION: Style, Ext. Wall Fabric, Fenestration, Form, Roof, Major Features, Alterations, Stories, etc.	NEGATIVE FILE #
5.	46 Irving Street  Hook & Ladder Co. No. 7 Engine 14  Block 810  (Contact 197/26)	Bet. 1896- 1908	Y ( P Fire- house Theme)	E	O	Italian Renaissance, 2 stories, multiple entries, brick, rectangular plan. <u>Ground story</u> : large central aperture flanked by decorative colonettes and 2 narrow entry doors; all 3 openings topped by continuous stone flat arched lintel bearing words "Hook and Ladder 7" with the No. 7 in the keystone; stone belt course at top of story. <u>2nd story</u> : large central tripartite window with multi-paned transom, stone sill, and segmentally arched head with stone lintel with voussoirs and keystone (similar to ground story lintel); to either side of tripartite window, small rectangular windows with 1/1 sash, stone sills, and flat arched stone lintel with keystone; stone plaque below tripartite window; large bracketed cornice with plain frieze topped by brick parapet. Decorative brickwork bands on ground story and quoin effect at corners of building on 2nd story. Architect: George W. Von Ach (R.E.R. 9/23/05).	Contact 197/26, 27
6.	63-65 Irving Street  Block 887  (Contact 196/6)	Bet. 1908- 1919	P It. brick Theme	G	C/ R	Italianate, 3 stories, 8 bays, multiple entries, brick, rectangular plan. <u>Ground story</u> : garagedoor opening, storefront with entry and plate glass window, and large double door with transom, all topped by continuous, long cornice; rectangular window with 1/1 sash, stone lintel and sill; large garage door opening topped by cornice. <u>2nd and 3rd stories</u> : rectangular windows with 1/1 sash, stone lintels and sills; bracketed cornice with plain frieze. Ground story has been altered.	Contact 196/6

Irving Street in Western Hudson City Neighborhood  
 of Survey Area (Wood D4) N5HSI # 0906 - D4 in,  
 Jersey City, Hudson Co.  
 Page 3 of 3 photo pages.



Site No. 0906 - D4 in  
 46 Irving Street  
 Hook and Ladder Co. No. 1  
 Engine 14  
 Jersey City, N.J.  
 Photo Neg. No. 197/26  
 Map No. 5  
 (bat. 1896-1908)




Site No. 0906 - D4 in  
 63-65 Irving Street  
 Jersey City, N.J.  
 Photo Neg. No. 196/6  
 Map No. 6  
 (bat. 1908-1919)

Inverness in Western Hudson City Neighbourhood  
 of Quincy Area (ward D4) NJHSC # 0906-D4 in,  
 Jersey City, Hudson Co.  
 Page 1 of 3 photo pages.




Site No. 0906-D4 in  
 15 Irving Street  
 Jersey City, N.J.  
 Photo Neg. No. 197/33  
 Map No. 1  
 (bet. 1887-1896)




Site No. 0906-D4 in  
 22-26 Irving Street  
 Jersey City, N.J.  
 Photo Neg. No. 197/31  
 Map No. 2  
 (# 22 bet. 1908-1919;  
 # 24-26 bet. 1887-1896)

Inging Street in Western Hudson City Neighborhood  
of Survey Area (ward D4) NJHST # 0906-D4 in v,  
Jewey City, Hudson Co.  
Page 2 of 3 photo pages.

Site No. 0906-D4 in v  
25-27 Inging Street  
Jewey City, N.J.  
Photo Neg. No. 197/30  
Map No. 3  
(#25 bet. 1896-1908;  
#27 bet. 1908-1919)

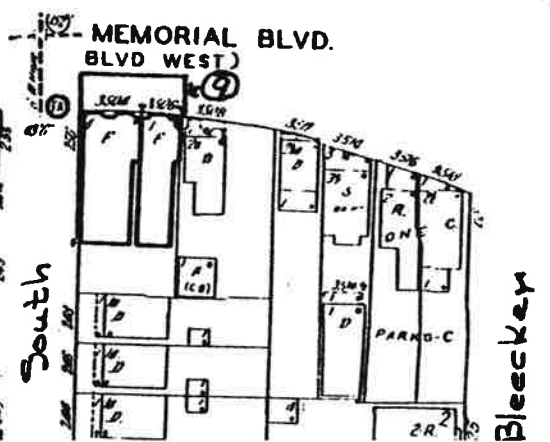
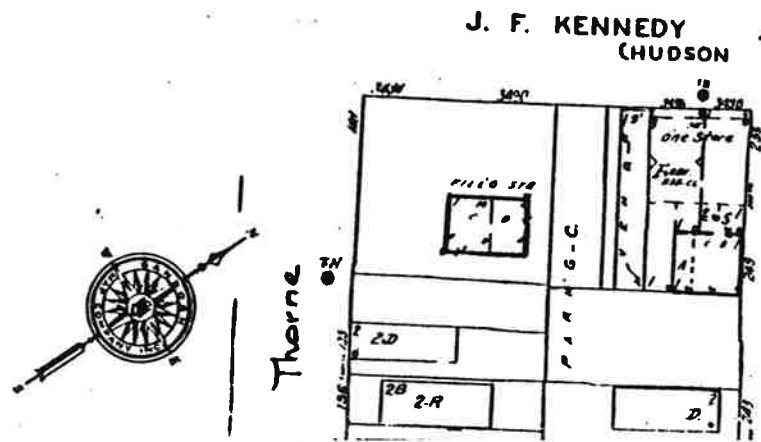
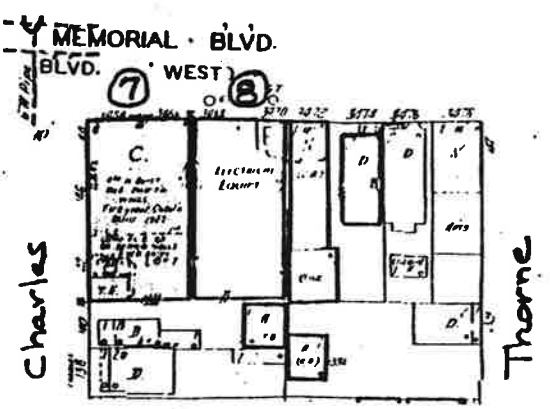
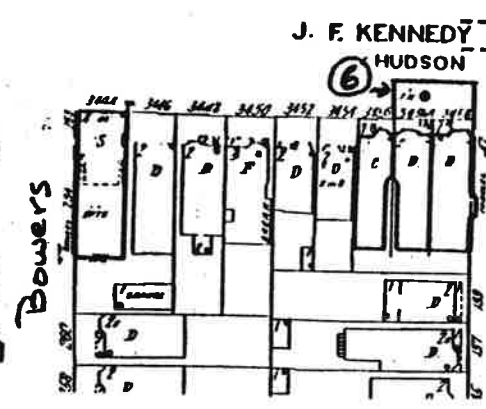
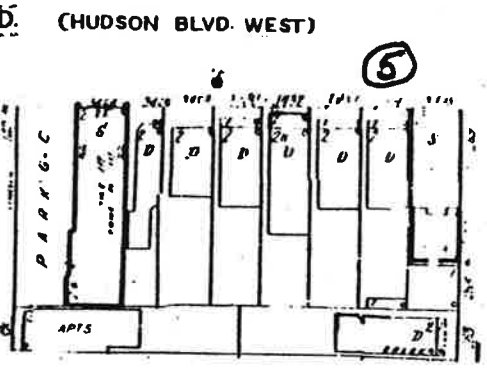
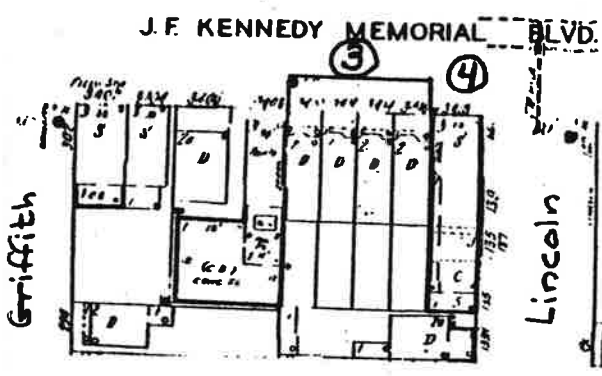
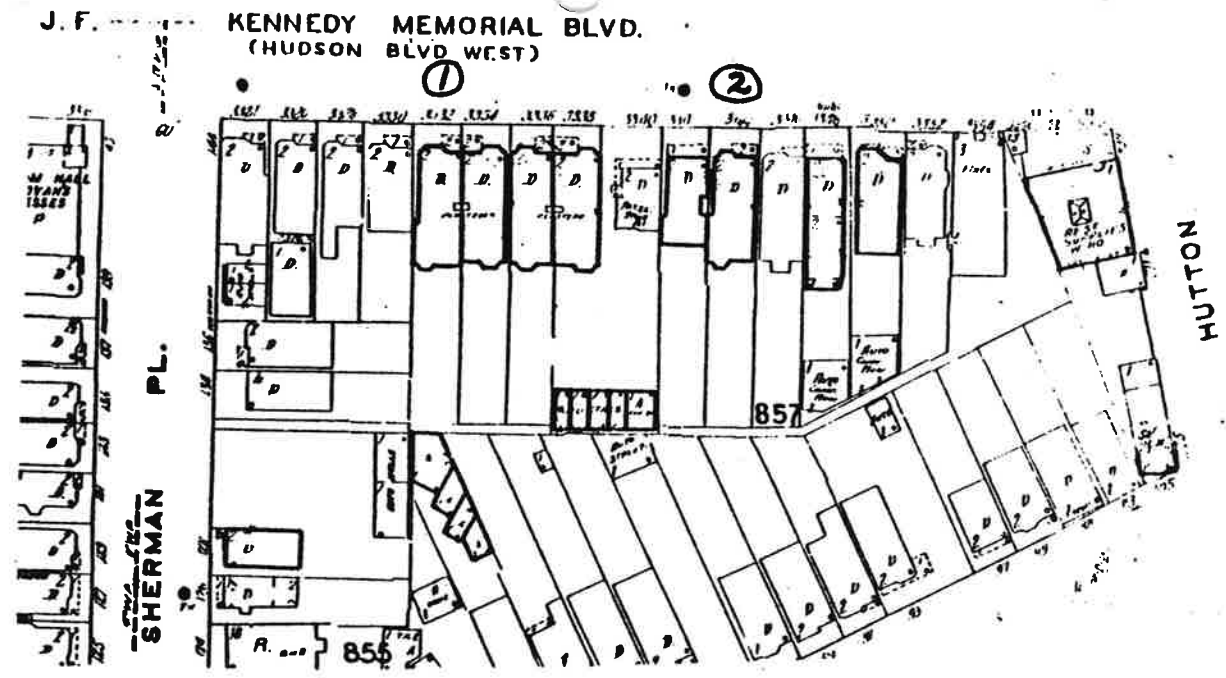


Site No. 0906-D4 in v  
30-32 Inging Street  
Jewey City, N.J.  
Photo Neg. No. 197/29  
Map No. 4  
(bet. 1908-1919)





Page 2 of 2 map pages.  
 (Western Hudson City  
 Neighborhood)  
 J.F. Kennedy Boulevard  
 USHSL #0906  
 D4JFK



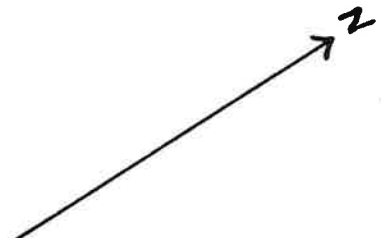
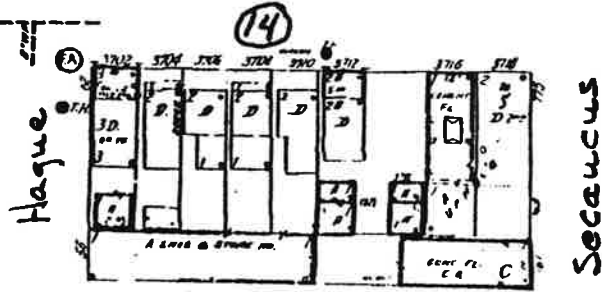
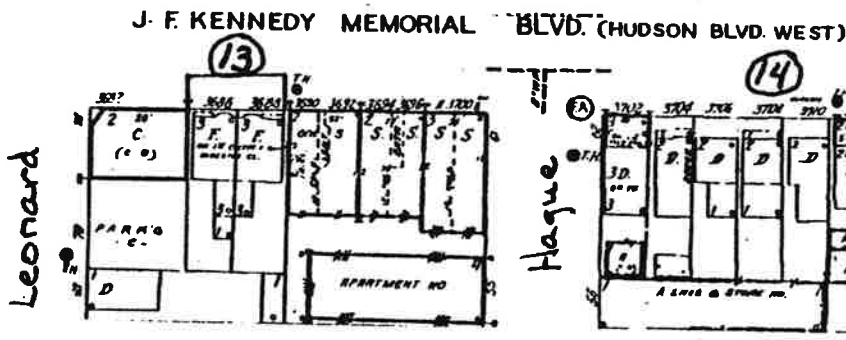
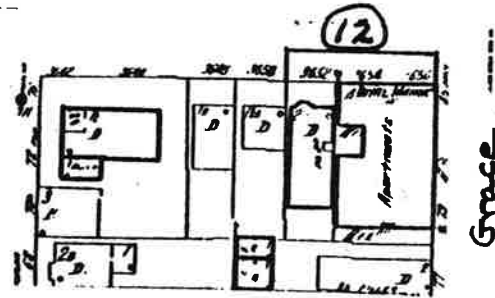
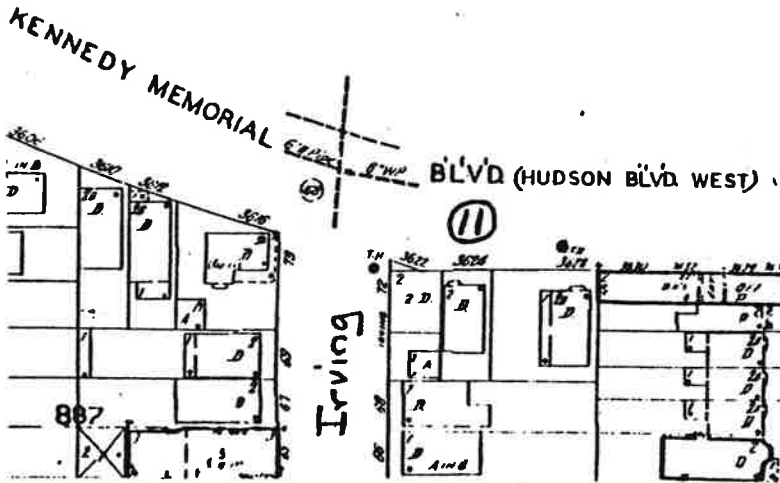
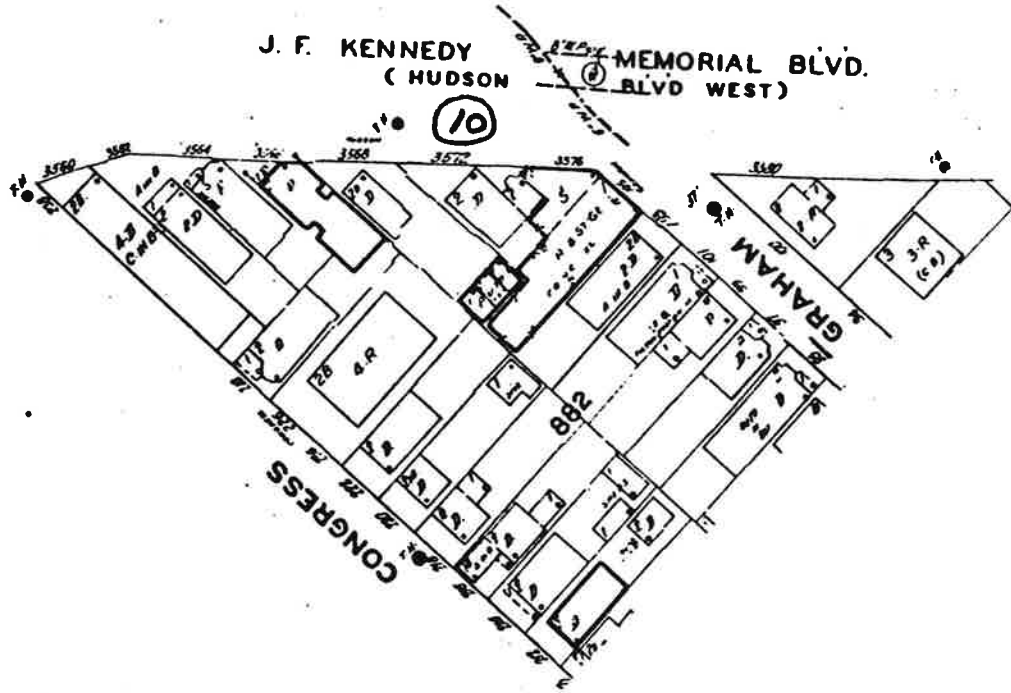


(Western Hudson City  
 Neighborhood)  
 Page 2 of 2 map pages.

J. F. Kennedy Boulevard

D4jfk

UJHSI #0906



MAP #	ADDRESS/LOCATION : PROPERTY NAME	DATE	Signifi- cance to D/S	Condition	USE	DESCRIPTION: Style, Ext. Wall Fabric, Fenestration, Form, Roof, Major Features, Alterations, Stories, etc.	NEGATIVE FILE #
1.	3332 J.F. Kennedy Boulevard Block: 857 (Contact: 193/6)	Between 1908- 1919	P It. Brick Theme	G	R <sup>1</sup>	Italianate Variant, 2 stories, brick, 1 main entry, irregular rectangular plan. Two tier porch set on brick piers; porch terminates in central pediment; tripartite projecting bay rises height of building; rectangular windows with 1/1 sash, stone lintels and sills; bracketed cornice; brick parapet.	Contact: 193/6
2.	3344 J.F. Kennedy Boulevard Block: 857 (Contact: 193/7)	Between 1908- 1919	P It. Brick Theme	E	R <sup>1</sup>	Italianate Variant, 2 stories, brick, 1 main entry, irregular rectangular plan. Two tier porch set on brick piers and topped by shed roof; tripartite projecting bay rises height of building; rectangular windows with 1/1 sash, stone lintels and sills; cornice.	Contact: 193/7
3.	3410-3416 J.F. Kennedy Boulevard Block: 864 (Contact: 193/11,12)	Between 1887- 1896	Y	E	R <sup>1</sup>	4 matching Eastlake houses, 2 stories, frame, each with 1 main entry and rectangular plan. <u>GROUND STORY</u> : Continuous wooden porch with dentils, spindles below the frieze, and turned posts with knobs; posts spaced to indicate separate houses; tripartite projecting bay. <u>2nd STORY</u> : Continuous facade with single window with small bracketed shed roof head above each entry and pedimented wall dormer with geometric motifs in the tympanum above each projecting bay; continuous cornice with brackets and dentils; double windowed wall dormer; all windows rectangular with 1/1 or 2/2 sash.	Contact: 193/11,12

NEW JERSEY OFFICE OF CULTURAL AND ENVIRONMENTAL SERVICES  
HISTORIC PRESERVATION SECTION  
DISTRICT/STREETSCAPE CONTINUATION SHEET

N.J. HISTORIC SITES INVENTORY

Date 7/85

District/Streetscape Continuation Page # 2. Inventory # 0906-D4 jfk

MAP #	ADDRESS/LOCATION : PROPERTY NAME	DATE	Signifi- cance to D/S	Condition	USE	DESCRIPTION: Style, Ext. Wall Fabric, Fenestration, Form, Roof, Major Features, Alterations, Stories, etc.	NEGATIVE FILE
4.	3418 J.F. Kennedy Boulevard Block: 864 (Contact: 193/13)	Between 1908- 1919	P Ren. Revival Theme	G/F	C/R	Renaissance Revival, 3 stories, 3 bays, brick, rectangular plan. Commercial ground story. 2nd-3rd STORIES: Rectangular windows with 1/1 sash, flat arched stone lintels and stone sills (stone belt course forms continuous sill on 2nd story); bracketed cornice with modillions. Ground story has been altered.	Contact: 193/13
5.	3436 J.F. Kennedy Boulevard Block: 866 (Contact: 193/15)	Between 1887- 1896	P It. Wood Theme	E	R <sup>1</sup>	Italianate, 2 stories, 3 bays, frame, 1 main entry, rectangular plan. Ornate wooden porch with bracketed cornice, lozenge decorated frieze, and turned posts with cutout brackets extends across ground story; main entry with transom; rectangular windows with 1/1 sash; bracketed cornice with modillions and two tier frieze with lozenges and ornate relief design; main cornice is variation on porch cornice.	Contact: 193/15
6.	3456A-3458 J.F. Kennedy Boulevard Block: 868 (Contact: 193/19)	Between 1908- 1919	P It. Brick Theme	G	R <sup>1</sup>	Italianate Variant double house, 2 stories, brick, each section with 1 main entry and rectangular plan. Porch set on brick piers before each entry; each section with tripartite projecting bay rising height of building; all windows rectangular with 1/1 sash, stone lintels and sills; bracketed cornice with plain frieze. Porch entablature of #3458 has been replaced with modern siding.	Contact: 193/19

NEW JERSEY OFFICE OF CULTURAL AND ENVIRONMENTAL SERVICES  
HISTORIC PRESERVATION SECTION  
DISTRICT/STREETSCAPE CONTINUATION SHEET

N.J. HISTORIC SITES INVENTORY

Date 7/85

District/Streetscape Continuation Page # 3 Inventory # 0906-D4 jfk

MAP #	ADDRESS/LOCATION : PROPERTY NAME	DATE	Signifi- cance to D/S	Condition	USE	DESCRIPTION: Style, Ext. Wall Fabric, Fenestration, Form, Roof, Major Features, Alterations, Stories, etc.	NEGATIVE FILE #
7.	3464 J.F. Kennedy Blvd. Block 869 (Contact 193/22)	1919 (Sanborn)	P Commer- cial/ Indus- trial theme	E	I	Commercial/Italianate style, four (4) stories, 3 bays, brick, 1 main entry, rectangular plan. Ground story: plate glass display windows; decorative brickwork (still visible on Charles St. facade) now stuccoed over; decorated stone belt course at top of story forms continuous sill for 2nd story windows. <u>2nd-4th stories</u> : large multi-paned windows; bracketed stone cornice at top of 3rd story.	Contact 193/22
8.	3468 J.F. Kennedy Blvd. Block 869 (Contact 193/23)	bet. 1908 - 1919	P Commer- cial/ Indus- trial theme	G	C	Commercial/Italianate style, 2 stories, 4 bays, brick, multiple entries, rectangular plan. <u>Ground story</u> : 2 large apertures, 1 stuccoed in; main entry; tripartite window. <u>2nd story</u> : tripartite windows with continuous stone sills; brick pilasters with decorative capitals between bays and at corners of building; bracketed cornice with plain frieze. Ground story has been altered; current sash is probably smaller than original.	Contact 193/23
9.	3504-3506 J.F. Kennedy Blvd. Block 874 (Contact 194/8)	bet. 1908 - 1919	P It. brick theme	G/ E	R2	2 coordinating Italianate Variant buildings, 4 stories, brick, each with 1 main entry and rectangular plan. #3504: main entry with round arched stone head with keystone; 2 tripartite projecting bays rise height of building; rectangular windows with 1/1 sash, stone sills and lintels; central windows of bays with label lintels with keystone, side windows with flat arched heads with keystone; ornate stone panels with varying decorations on each story above entry; continuous bracketed cornice with panelled frieze. #3506: main entry with round arched stone head with keystone; rectangular projecting bay rises height of building; bay windows double with continuous stone sills and stone label heads with keystone; single windows with stone lintels and sills above entry; all windows rectangular with 1/1 sash; bracketed cornice with panelled frieze matches that of #3504.	Contact 194/8

NEW JERSEY OFFICE OF CULTURAL AND ENVIRONMENTAL SERVICES  
HISTORIC PRESERVATION SECTION  
DISTRICT/STREETSCAPE CONTINUATION SHEET

MAP #	ADDRESS/LOCATION : PROPERTY NAME	DATE	Signifi- cance to D/S	Condition	USE	DESCRIPTION: Style, Ext. Wall Fabric, Fenestration, Form, Roof, Major Features, Alterations, Storics, etc.	NEGATIVE FILE #
10.	3572 J.F. Kennedy Boulevard Block: 882 (Contact: 194/13,16)	Between 1887- 1896. Exten- sion between 1908- 1919	P It. Wood Theme	E	R <sup>2</sup>	Italianate, 2 stories, 3 bays, frame, 2 entries, rectangular plan with side extension. Main entry with bracketed overdoor; rectangular windows with 1/1 sash and wood enframingent with keystone; bracketed cornice with decorated frieze and ornate curving pediment. SIDE EXTENSION: Tripartite projecting bay rises height of building; windows of bay match those of main facade; bracketed cornice. To right of bay, additional 1 story square extension with 2nd entry.	Contact: 194/13,16
11.	3624 J.F. Kennedy Boulevard Block: 889 (Contact: 196/5)	Between 1873- 1887	P It. Wood Theme	E	R <sup>1</sup>	Italianate, 2 stories, frame, 1 main entry, rectangular plan. Main entry with transom and over door with bracketed cornice, scrolled metal supports, and pendants; tripartite projecting bay with bracketed cornice on ground story; rectangular windows with 1/1 sash; cornice with ornate brackets. Building has been resurfaced and trim removed.	Contact: 196/5

NEW JERSEY OFFICE OF CULTURAL AND ENVIRONMENTAL SERVICES  
HISTORIC PRESERVATION SECTION  
DISTRICT/STREETSCAPE CONTINUATION SHEET

N.J. HISTORIC SITES INVENTORY

Date 7/85

District/Streetscape Continuation Page # 5. Inventory # 0506-D4 jfk

MAP #	ADDRESS/LOCATION : PROPERTY NAME	DATE	Signifi- cance to D/S	Condition	USE	DESCRIPTION: Style, Ext. Wall Fabric, Fenestration, Form, Roof, Major Features, Alterations, Stories, etc.	NEGATIVE FILE #
12.	3652-3656 J.F. Kennedy Boulevard Block: 891 (Contact: 195/8,7)	#3652 c.1900; #3656 after 1928	#3652 P It. Brick Theme; #3656 P Apt./ Tudor Theme	E	R <sup>1</sup> , R <sup>2</sup>	#3652: Italianate Variant, 2 stories, brick, 1 main entry, rectangular plan with 1 story front extension. Extension with entry and triple window with 3/1 sash and stone sill; tripartite projecting bay rises height of building; windows of bay rectangular with 1/1 sash, continuous stone lintels and sills; bracketed cornice. Front extension not original. #3656: Royal Manor Apartments, Tudor, 4 stories, 4 bays, 1 main entry, brick, rectangular plan with side light well. <u>GROUND STORY</u> : Main entry with round arched head and surround with sharply pitched gable; single windows. <u>2nd-3rd STORIES</u> : Tripartite windows in center bays and single windows at end bays. <u>4th STORY</u> : Same fenestration except tripartite windows set within half-timbered gable ends which rise above roof line; facade above 4th story windows decorated with lattice pattern in contrasting brick-work.	Contact: 195/8,7
13.	3686-3688 J.F. Kennedy Boulevard Block: 895 (Contact: 191/12)	Between 1896- 1908	Y It. Wood Theme	G/ E	R <sup>2</sup>	Italianate Variant double house, 3 stories, frame, each section with 1 main entry and rectangular plan with rear extension. Each entry set within panelled recess and topped by transom; balustraded porch set on columns extends across <b>entire</b> ground story; each section with tripartite projecting bay extending to top of 3rd story; rectangular windows with 2/1 or 1/1 sash; single windows with cornice heads on each story above entries; bracketed cornice with modillions and panelled frieze. Part of balustrade is missing in front of #3686.	Contact: 191/12



NEW JERSEY OFFICE OF CULTURAL AND ENVIRONMENTAL SERVICES  
HISTORIC PRESERVATION SECTION  
DISTRICT/STREETSCAPE CONTINUATION SHEET

N.J. HISTORIC SITES INVENTORY


Date 7/85

District/Streetscape Continuation Page # 6. Inventory # 0906-D4 jfk

MAP #	ADDRESS/LOCATION : PROPERTY NAME	DATE	Signifi- cance to D/S	Condition	USE	DESCRIPTION: Style, Ext. Wall Fabric, Fenestration, Form, Roof, Major Features, Alterations, Stories, etc.	NEGATIVE FILE #
14.	3708 J.F. Kennedy Boulevard Block: 897 (Contact: 191/5)	Before 1873	P It. Wood Theme	E	R <sup>1</sup>	Italianate, 2 stories, 3 bays, frame, 1 main entry, rectangular plan with rear extension. Wood porch with bracketed cornice set on posts with cutout brackets extends across ground story; rectangular windows with 1/1 sash; bracketed cornice with modillions. Building has been resurfaced and trim removed. Property listed on the 1873 map as belonging to H. DeMott.	Contact: 191/5

J.F. Kennedy Blvd. in Western Hudson City Neighborhood  
 of Survey Area (Ward 24) NTHST # 0906-D4JFK,  
 Jersey City, Hudson Co.  
 Page 2 of 9 photo pages.

Site No. 0906-D4JFK  
 3332 J.F. Kennedy Blvd.  
 Jersey City, N.J.  
 Photo Neg. No. 193/6  
 Map No. 1  
 (bar, 1908-1919)



Site No. 0906-D4JFK  
 3344 J.F. Kennedy Blvd.  
 Jersey City, N.J.  
 Photo Neg. No. 193/4  
 Map No. 2  
 (bar, 1908-1919)

J. F. Kennedy Blvd. in Western Hudson City Neighborhood  
of Survey Area (Ward D4) NJHSE #0906-D4jfk,  
Jersey City, Hudson Co.  
Page 2 of 9 photo pages.




Site No. 0906-D4jfk  
3410-3416 J. F.  
Kennedy Blvd.  
Jersey City, N.J.  
Photo Neg. No. 193/11  
Map No. 3  
(bet. 1887-1896)




3410-3412 J. F.  
Kennedy Blvd.  
Photo Neg. No. 193/12  
Map No. 3 (Detail)

J.F. Kennedy Blvd. in Western Hudson City Neighborhood  
 of Survey Area (ward D4) USHST #0906-D4 JFK,  
 Jersey City, Hudson Co.  
 Page 3 of 9 Photo pages.


Site No. 0906-D4 JFK  
 3418 J.F. Kennedy Blvd.  
 Jersey City, N.J.  
 Photo Neg. No. 193/13  
 Map No. 4  
 (bat. 1908-1919)




Site No. 0906-D4 JFK  
 3436 J.F. Kennedy Blvd.  
 Jersey City, N.J.  
 Photo Neg. No. 193/15  
 Map No. 5  
 (bat. 1887-1896)



J.F. Kennedy Blvd. in Western Hudson City Neighborhood  
 of Survey Area (ward D4) N5H5I #0906-D4.jfk,  
 Jersey City, Hudson Co.  
 Page 4 of 9 photo pages.



Site No. 0906-D4.jfk  
 3456A-3458 J.F.  
 Kennedy Blvd.  
 Jersey City, N.J.  
 Photo Neg. No. 193/19  
 Map No. 6  
 (bet. 1908-1919)




Site No. 0906-D4.jfk  
 3464 J.F. Kennedy Blvd.  
 Jersey City, N.J.  
 Photo Neg. No. 193/22  
 Map No. 7  
 (1917)



J.F. Kennedy Blvd. in Western Hudson City Neighborhood  
 of Sauney Area (Ward D4) NJHSI # 0906-D4Jfk  
 Jersey City, Hudson Co.  
 Page 5 of 9 photo pages.



Site No. 0906-D4Jfk  
 3468 J.F. Kennedy Blvd.  
 Jersey City, N.J.  
 Photo Neg. No. 193/23  
 Map No. 8  
 (bet. 1908-1919)




Site No. 0906-D4Jfk  
 3504-3506 J.F.  
 Kennedy Blvd.  
 Jersey City, N.J.  
 Photo Neg. No. 194/8  
 Map No. 9  
 (bet. 1908-1919)



J. F. Kennedy Blvd. in Western Hudson City Neighborhood  
 of Survey Area (ward D4) N5H5I #0906-D4jk,  
 Jersey City, Hudson Co.  
 Page 6 of 9 photo pages.


Site No. 0906-D4jk  
 3572 J. F. Kennedy Blvd.  
 Jersey City, N. J.  
 Photo Neg. No. 194/13  
 Map No. 10  
 (bet. 1887-1896;  
 extension bet.  
 1908-1919)



3572 J. F. Kennedy Blvd.  
 Photo Neg. No. 194/16  
 Map No. 10 (Det'd)





J.F. Kennedy Blvd. in western Hudson City Neighborhood  
of Survey Area (ward D4) N5H9I #0906-D4 JFK,  
Jersey City, Hudson Co.  
Page 7 of 9 Photo Pages.



Site No. 0906-D4 JFK  
3624 J.F. Kennedy Blvd.  
Jersey City, N.J.  
Photo Neg. No. 196/S  
Map No. 11  
(bet. 1873-1887)


J.F. Kennedy Blvd. in Western Hudson City Neighborhood  
 of Survey Area (ward D4) N5H51 # 0906-D4.jfk,  
 Jersey City, Hudson Co.  
 Page 8 of 9 Photo pages.




Site No. 0906-D4.jfk  
 3652-3656 J.F.  
 Kennedy Blvd.  
 Jersey City, N.J.  
 Photo Neg. No. 195/8  
 Map No. 12  
 (# 3652 c. 1900;  
 # 3656 after 1928)

3656 J.F. Kennedy Blvd.  
 Royal Mauer Apartment  
 Photo Neg. No. 195/7  
 Map No. 12 (Detail)

Site No. 0906-D4.jfk  
 3686-3688 J.F. Kennedy Blvd.  
 Jersey City, N.J.  
 Photo Neg. No. 191/12  
 Map No. 13  
 (bat. 1896-1908)



Site No. 0906-D4.jfk  
 3708 J.F. Kennedy Blvd.  
 Jersey City, N.J.  
 Photo Neg. No. 191/5  
 Map No. 14  
 (before 1873)



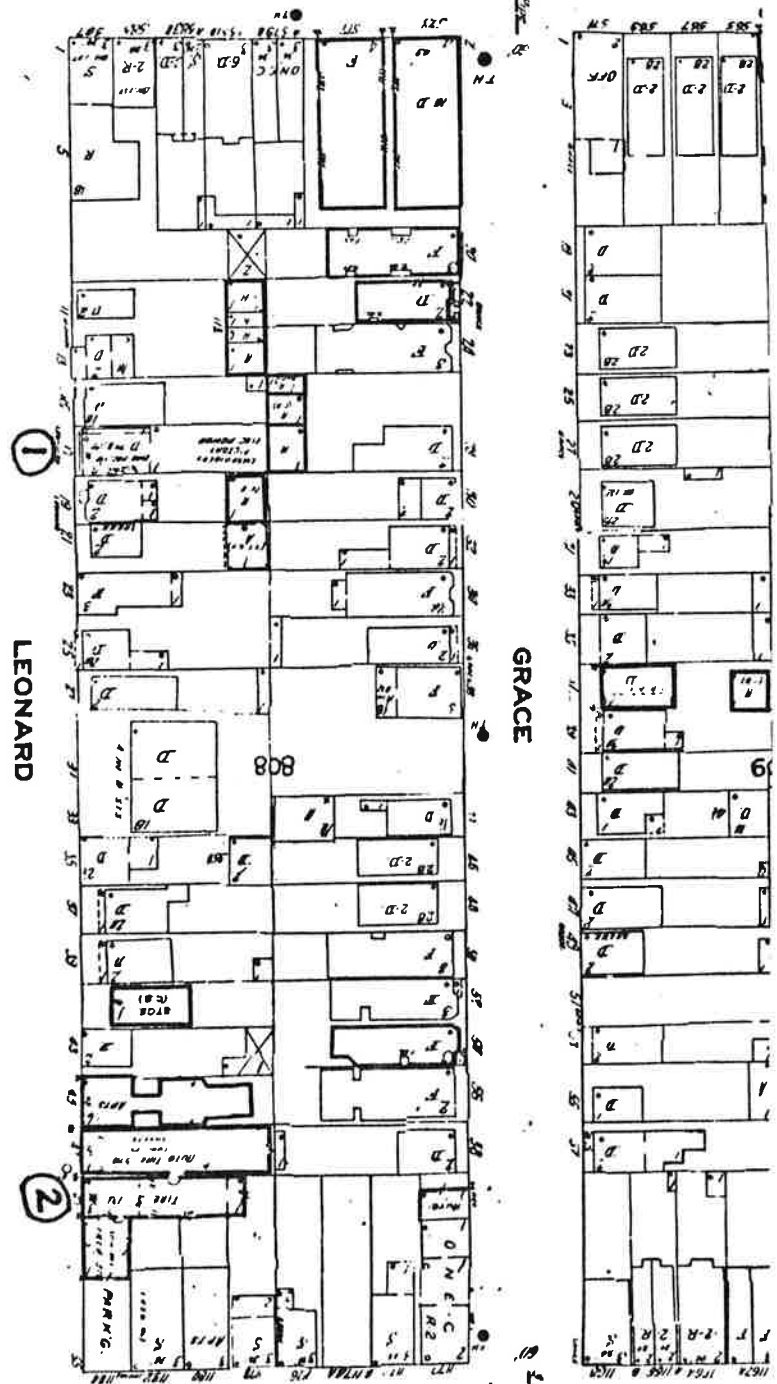
(Western Hudson City Neighbors Road)

Leonard Street

D4 800

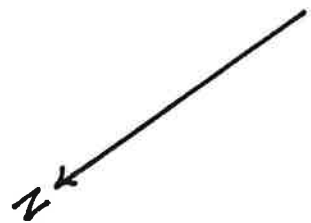
UJHST # 0906

CENTRAL AV.



SUMMIT

AV



NEW JERSEY OFFICE OF CULTURAL AND ENVIRONMENTAL SERVICES  
HISTORIC PRESERVATION SECTION  
DISTRICT/STREETSCAPE CONTINUATION SHEET

N.J. HISTORIC SITES INVENTORY

Date 1/86

District/Streetscape Continuation Page # 1 Inventory #0906-D4-1eo


MAP #	ADDRESS/LOCATION : PROPERTY NAME	DATE	Signifi- cance to D/S	Condition	USE	DESCRIPTION: Style, Ext. Wall Fabric, Fenestration, Form, Roof, Major Features, Alterations, Stories, etc.	NEGATIVE FILE #
1.	17 Leonard Street Block 808 (Contact 195/23)	bet. 1908- 1919	P It. Brick Theme	G	C/ R	Italianate Variant, 3 stories, 2 main entries, 3 bays, brick, rectangular plan. <u>Ground story</u> : main entries with stone heads and transoms; rectangular windows with 1/1 sash, stone sills and lintels. <u>2nd - 3rd stories</u> : door opening onto fireescape on each story; rectangular windows with 1/1 sash, stone sills, and stone lintels with keystone; decorative stone (2nd story) or brick (3rd story) panels below windows; bracketed cornice with swag decorated frieze.	Contact 195/23, 197/9
2.	49 Leonard Street Block 808 (Contact 195/22)	bet. 1908- 1919	P Comm- ercial Style Theme	G	C/ R	Commercial style, 3 stories, 3 bays, 2 main entries, brick, rectangular plan. <u>Ground story</u> : two entries, each with transom and brick lintel, flank large, central plate glass window; modern metal sign across top of story. <u>2nd-3rd stories</u> : tripartite window flanked by single windows; all windows rectangular with 6/1 sash, stone sills, and continuous brick lintel; brick fascia and corbel table topped by stone outlined brick parapet.	Contact 195/22



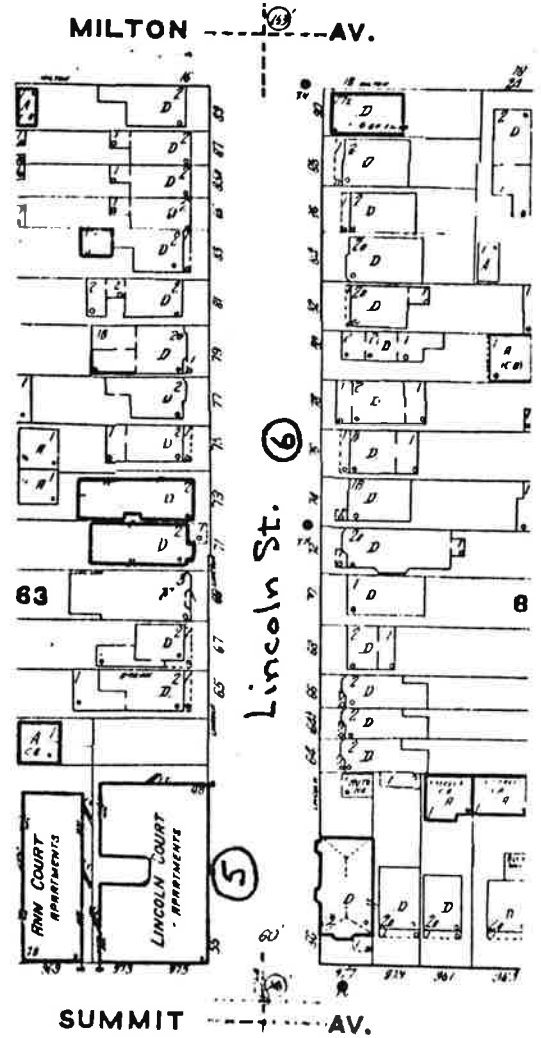
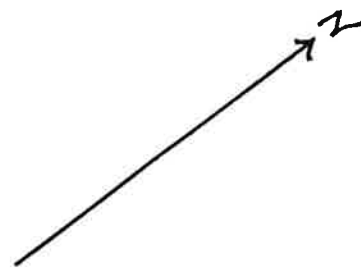
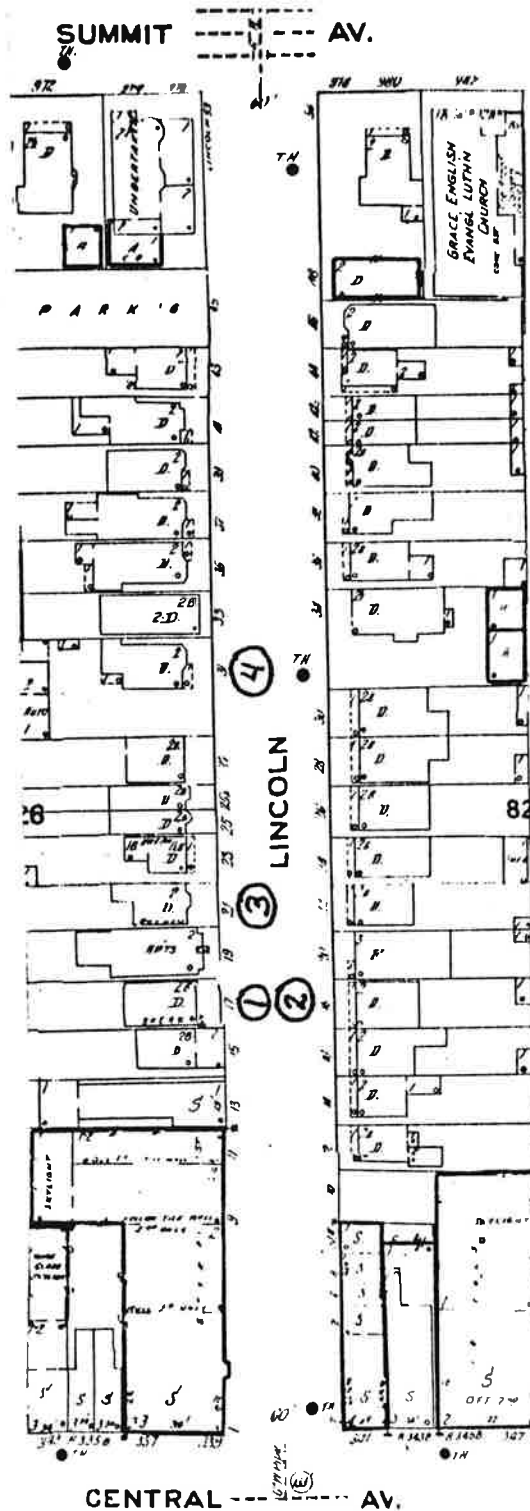
Leonard Street in Western Hudson City Neighborhood  
of Survey Area (Ward D4) NTHSI # 0906-D4 Leo,  
Jewey City, Hudson Co.  
Page 1 of 1 photo pages.



Site No. 0906-D4 Leo  
17 Leonard Street -  
Jewey City, N.J.  
Photo Neg. No. 195/23  
Map No. 1  
(bat. 1908-1919)

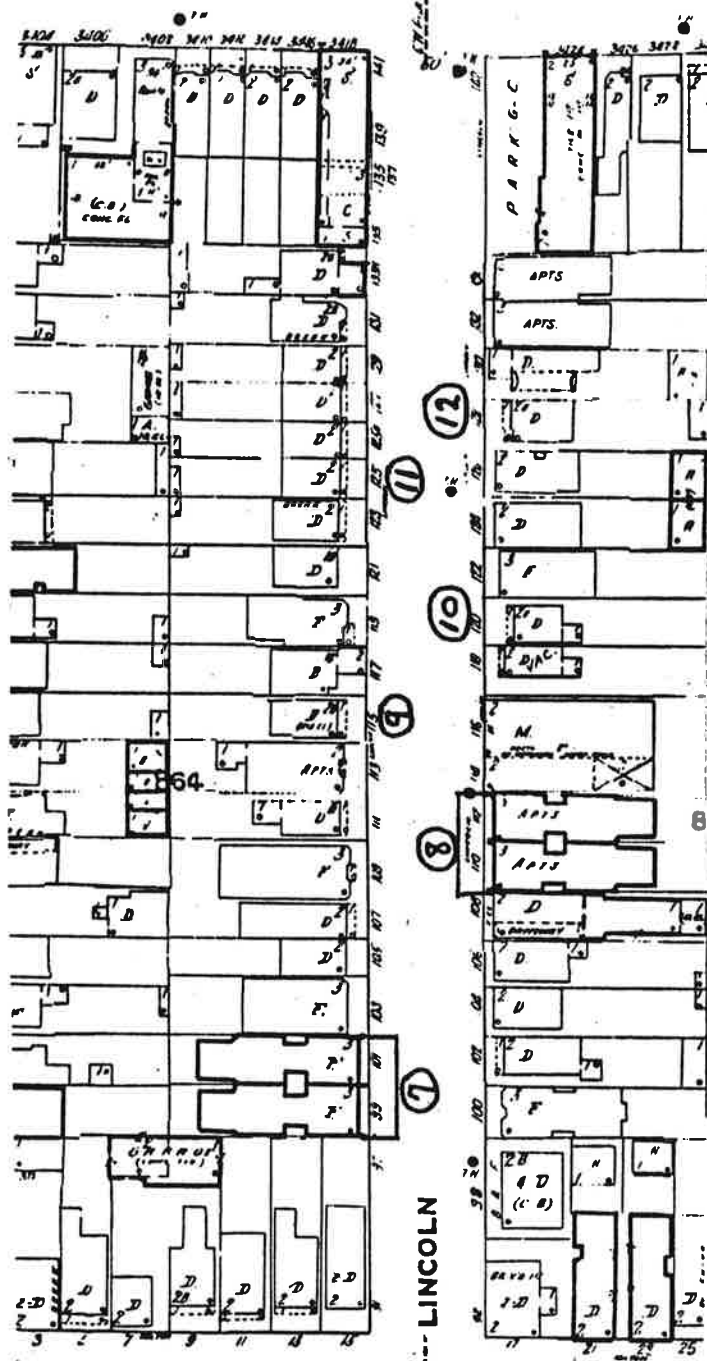


Site No. 0906-D4 Leo  
49 Leonard Street  
Jewey City, N.J.  
Photo Neg. No. 195/22  
Map No. 2  
(bat. 1908-1919)



NJHST #0906  
 D4 lin  
Lincoln Street  
 (Western Hudson City Neighborhood)  
 Page 1 of 2 map pages.

J.F. KENNEDY MEMORIAL BLVD. HUDSON BLVD.



Milton Ave.

NJHST # 0906

D4 lin

Lincoln Street

(Western Hudson City Neighborhood)

Page 2 of 2 map pages.

NEW JERSEY OFFICE OF CULTURAL AND ENVIRONMENTAL SERVICES  
HISTORIC PRESERVATION SECTION  
DISTRICT/STREETSCAPE CONTINUATION SHEET

N.J. HISTORIC SITES INVENTORY

Date 7/8District/Streetscape Continuation Page # 1. Inventory # 0906-D4 1in

MAP #	ADDRESS/LOCATION : PROPERTY NAME	DATE	Signifi- cance to D/S	Condition	USE	DESCRIPTION: Style, Ext. Wall Fabric, Fenestration, Form, Roof, Major Features, Alterations, Stories, etc.	NEGATIVE FILE #
1.	17 Lincoln Street Block: 826 (Contact: 239/0)	Between 1887- 1896	P It. Wood Theme	E	R <sup>1</sup>	Italianate, 2 stories with basement, 3 bays, frame, 1 main entry, rectangular plan. Vestibule with brackets and panelled posts prefaces main entry; rectangular windows with 1/1 sash and wood enframements; cornice with ornate brackets and modillions and decorative frieze. Building has been resurfaced and the cornice window heads, while apparently intact, have been partially covered over.	Contact: 239/0
2.	18 Lincoln Street Block: 825 (Contact: 199/36)	<del>C. 1875</del>	P It. Wood Theme	F	R <sup>1</sup>	Italianate, 2 stories, 3 bays, frame, 1 main entry, rectangular plan. Wooden porch with bracketed cornice, turned posts with knobs and cut out brackets, and triangular pediment before the entry extends across ground story; rectangular windows with 2/2 sash; cornice with ornate foliate brackets and panelled frieze. Building has been resurfaced and trim removed.	Contact: 199/36
3.	21 Lincoln Street Block: 826 (Contact: 239/1)	Between 1873- 1887	Y It. Wood Theme	E	R <sup>1</sup>	Italianate Variant, 2 stories, 3 bays, frame, 1 main entry, rectangular plan with rear extension. Ornate portico with bracketed cornice, dentils, and turned posts is set before main entry; balustraded porch extends across rest of facade; tripartite projecting bay rises height of building; remaining windows with cornice heads and wood enframements; all windows rectangular with 1/1 sash; cornice with ornate brackets and panelled frieze.	Contact: 239/1

NEW JERSEY OFFICE OF CULTURAL AND ENVIRONMENTAL SERVICES  
HISTORIC PRESERVATION SECTION  
DISTRICT/STREETSCAPE CONTINUATION SHEET

N.J. HISTORIC SITES INVENTORY

Date 7/8District/Streetscape Continuation Page # 2. Inventory # 0906-D4 1in

MAP #	ADDRESS/LOCATION : PROPERTY NAME	DATE	Signifi- cance to D/S	Condition	USE	DESCRIPTION: Style, Ext. Wall Fabric, Fenestration, Form, Roof, Major Features, Alterations, Stories, etc.	NEGATIVE FILE #
4.	31 Lincoln Street Block: 826 (Contact: 239/3)	Before 1873	P It. Wood Theme	G	R <sup>1</sup>	Italianate vernacular, 2 stories, frame, 1 main entry, rectangular plan with rear extensions. Porch carried on modern metal uprights is set before entry; tripartite projecting bay extends height of building; each window of bay framed by pilasters; center of bay topped by pediment; bracketed cornice with plain frieze topped by pent roof. Property listed on 1873 map and in 1872-73 Directory as the home of David S. Sears, who was in the pharmaceutical business.	Contact: 239/3
5.	55-61 Lincoln Street Lincoln Court Apartments Block: 863 (Contact: 199/2)	Between 1919- 1928	P Apt. Theme	G	R <sup>2</sup>	Decorated Brick, 4 stories with basement, 13 bays, brick, 1 main entry, U shaped plan. Entry with stone surround topped by small stone balcony; stone belt course at top of ground story forms continuous lintel; remaining windows with brick lintels and stone keystone; all windows rectangular with 1/1 sash and stone sills; building topped by brick parapet with stone accents.	Contact: 199/2
6.	76 Lincoln Street Block: 865 (Contact: 199/5)	Before 1873	P Gr. Revival Theme	E	R <sup>1</sup>	Greek Revival, 1½ stories, frame, 1 main entry, rectangular plan with rear extension. Porch carried on columns extends across ground story; main entry with transom and wood surround; rectangular windows with 1/1 sash and wood surround; gable roof with gable facing street. Property listed on 1873 map as belonging to M. O'Brien. Underside of porch and gable covered with modern siding.	Contact: 199/5

NEW JERSEY OFFICE OF CULTURAL AND ENVIRONMENTAL SERVICES  
HISTORIC PRESERVATION SECTION  
DISTRICT/STREETSCAPE CONTINUATION SHEET

N.J. HISTORIC SITES INVENTORY

Date 7/85

District/Streetscape Continuation Page # 3. Inventory # 0906-D4 1in

MAP #	ADDRESS/LOCATION : PROPERTY NAME	DATE	Signifi- cance to D/S	Condition	USE	DESCRIPTION: Style, Ext. Wall Fabric, Fenestration, Form, Roof, Major Features, Alterations, Stories, etc.	NEGATIVE FILE #
7.	99-101 Lincoln Street Block: 864 (Contact: 199/6)	Between 1908- 1919	P Ren. Revival/ Apt. Theme	G/ E 1/	R <sup>2</sup>	Twin Renaissance Revival apartment houses, 3 stories, brick; each with 4 bays, 1 main entry, and irregular rectangular plan. <u>GROUND STORY</u> : Each entry with brick surround with round arched head, stone keystone and impost blocks; each entry flanked by double transomed windows with stone sills, segmentally arched heads, stone keystones and impost blocks; stone water table; stone belt course at top of story forms continuous sill for second story windows. <u>2nd - 3rd STORIES</u> : Rectangular windows with 1/1 sash; decorative brickwork panelling above windows on each story; bracketed cornice with dentils and swag decorated frieze. Buildings match #110-112 Lincoln Street, across the street. (See Map #8 below).	Contact: 199/6
8.	110-112 Lincoln Street Block: 866 (Contact: 199/8)	Between 1908- 1919	P Ren. Revival/ Apt. Theme	E 1/	R <sup>2</sup>	Twin Renaissance Revival apartment houses, 3 stories, brick; each with 4 bays, 1 main entry, and irregular rectangular plan. Excluding a slight variation in the geometrical brick work above the 2nd story windows, these buildings are identical to 99-101 Lincoln Street. (See Map #7 above). Ground story windows of #112 have been altered.	Contact: 199/8
9.	115 Lincoln Street Block: 864 (Contact: 199/9)	Between 1887- 1896	P It. Wood Theme	E	R <sup>1</sup>	Italianate, 2 stories with basement, 3 bays, frame, 1 main entry, rectangular plan. Wooden porch carried on turned posts with ornate cut out brackets extends across ground story; main entry with transom and wood enframingent; rectangular windows with 1/1 sash; bracketed cornice with modillions and panelled frieze. Building has been resurfaced and window trim removed.	Contact: 199/9




NEW JERSEY OFFICE OF CULTURAL AND ENVIRONMENTAL SERVICES  
 HISTORIC RESERVATION SECTION  
 DISTRICT/STREETSCAPE CONTINUATION SHEET


N.J. HISTORIC SITES INVENTORY

Date 7/85District/Streetscape Continuation Page # 4 Inventory # 0906-D4 1in

MAP #	ADDRESS/LOCATION : PROPERTY NAME	DATE	Signifi- cance to D/S	Condition	USE	DESCRIPTION: Style, Ext. Wall Fabric, Fenestration, Form, Roof, Major Features, Alterations, Stories, etc.	NEGATIVE FILE #
10.	120 Lincoln Street Block: 866 (Contact: 199/10)	Between 1887- 1896	P Gr. Revival Theme	E	R <sup>1</sup>	Greek Revival, 2 stories with basement, frame, 1 main entry, rectangular plan with rear extension. Very high basement; stairs of 14 steps lead to porch extending across facade; porch supported from below by turned posts; bracketed cornice of porch may be old, rest of porch covered with modern siding; main entry with transom and cornice head; single windows with corniceheads and wood enframements on ground story; double window with cornice head and wood enframing on 2nd story; all windows rectangular with 1/1 sash; gable roof with gable facing street.	Contact: 199/10
11.	125 Lincoln Street Block: 864 (Contact: 199/12)	Between 1887- 1896	P It. Wood Theme	E	R <sup>1</sup>	Italianate, 2 stories, 3 bays, frame, 1 main entry, rectangular plan. Wooden porch with spindles along the frieze, turned posts with knobs, and spindle-like balusters runs across ground story; rectangular windows with 1/1 sash and wood enframements; bracketed cornice with modillions and panelled frieze.	Contact: 199/12
12.	128 Lincoln Street Block: 866 (Contact: 199/11)	Between 1873- 1887	Y It. Wood Theme	E	R <sup>1</sup>	Italianate, 2 stories with basement, 3 bays, frame, 1 main entry, rectangular plan. Wooden porch with denticulated frieze carried on posts with fan-like brackets extends across ground story; panelled entry door with transom, cornice head, and wood enframing; rectangular windows with 2/2 sash; cornice heads, and wood enframements; cornice with ornate brackets, modillions, and panelled frieze.	Contact: 199/11




Site No. 0906-D4 & in  
115 Lincoln Street  
Jersey City, N.J.  
Photo Neg. No. 199/9  
Map No. 9  
(bet. 1887-1896)



Site No. 0906-D4 & in  
120 Lincoln Street  
Jersey City, N.J.  
Photo Neg. No. 199/10  
Map No. 10  
(bet. 1887-1896)




Site No. 0906-D4 Lin  
 17 Lincoln Street  
 Jersey City, N.J.  
 Photo Neg. No. 239 / 6  
 Map No. 2  
 (bat. 1887-1896)




Site No. 0906-D4 Lin  
 18 Lincoln Street  
 Jersey City, N.J.  
 Photo Neg. No. 199 / 36  
 Map No. 2  
 (C. 1895)

Lincoln Street in Western Hudson City Neighborhood  
 of Sarvey Area (ward D4) NJHSI # 0906-D4 Lin

Jersey City, Hudson Co.  
 Page 2 of 6 photo pages.



Site No. 0906-D4 Lin  
 21 Lincoln Street  
 Jersey City, N.J.  
 Photo Neg. No. 239/1  
 Map No. 3  
 (bat. 1873-1887)



Site No. 0906-D4 Lin  
 31 Lincoln Street  
 Jersey City, N.J.  
 Photo Neg. No. 239/3  
 Map No. 4  
 (before 1893)

Lincoln Street in Western Hudson City Neighborhood  
of Survey Area (Ward D4) NJHSE #0906 D4 lin  
Jersey City, Hudson Co.

Page 3 of 6 photo pages.



Site No. 0906-D4 lin  
55-61 Lincoln Street  
Jersey City, N.J.  
Photo Neg. No. 199/2  
Map No. 5  
(bet. 1919-1928)




Site No. 0906-D4 lin  
76 Lincoln Street  
Jersey City, N.J.  
Photo Neg. No. 199/5  
Map No. 6  
(before 1873)




Lincoln Street in Western Hudson City Neighborhood  
of Survey Area (ward D4) N5HSI # 0906 - D4 Lin  
Jewey City, Hudson Co.  
Page 11 of 6 photo pages.

Site No. 0906-D4 Lin  
99-101 Lincoln Street  
Jewey City, N.J.  
Photo Neg. No. 199/6  
Map No. 7  
(bat. 1908-1919)




Site No. 0906 - D4 Lin  
110-112 Lincoln Street  
Jewey City, N.J.  
Photo Neg. No. 199/8  
Map No. 8  
(bat. 1908-1919)






Lincoln Street in Western Hudson City Neighborhood  
 of Survey Area (ward D4) NJHSE #0906-D4Lin  
 Jersey City, Hudson Co.  
 Page 6 of 6 photo pages.



Site No. 0906-D4Lin  
 125 Lincoln Street  
 Jersey City, N.J.  
 Photo Neg. No. 199/12  
 Map No. 11  
 (bet. 1887-1896)



Site No. 0906-D4Lin  
 128 Lincoln Street  
 Jersey City, N.J.  
 Photo Neg. No. 199/11  
 Map No. 12  
 (bet. 1873-1887)

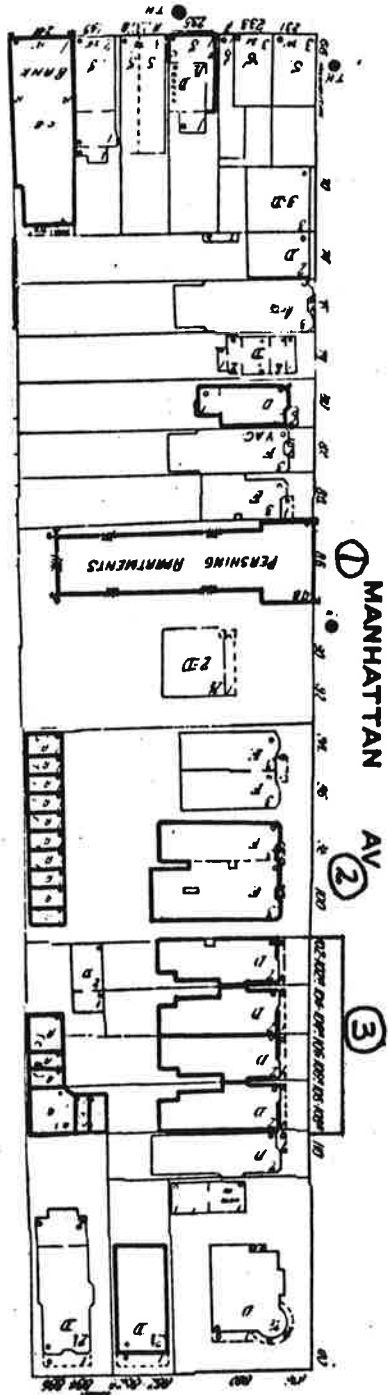
(Western Hudson City Neighborhood)

Manhattan Avenue

D4 Man

AJHST # 0906

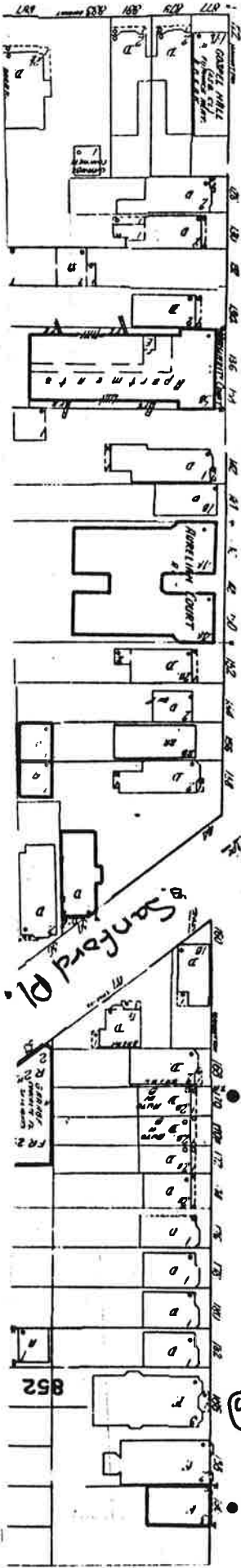
Central Ave.



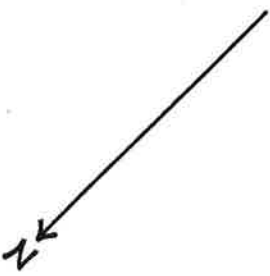
Summit Ave.

MANHATTAN S.

AV.



J.F. Kennedy Blvd.



NEW JERSEY OFFICE OF CULTURAL AND ENVIRONMENTAL SERVICES  
HISTORIC PRESERVATION SECTION  
DISTRICT/STREETSCAPE CONTINUATION SHEET

N.J. HISTORIC SITES INVENTORY

Date 7/85

District/Streetscape Continuation Page # 1. Inventory # 0906-D4 man

MAP #	ADDRESS/LOCATION : PROPERTY NAME	DATE	Signifi- cance to D/S	Condition	USE	DESCRIPTION: Style, Ext. Wall Fabric, Fenestration, Form, Roof, Major Features, Alterations, Stories, etc.	NEGATIVE FILE #
1.	86 Manhattan Avenue Pershing Apartments Block: 830 (Contact: 241/20A)	Between 1919- 1928	P Dist.	E	R <sup>2</sup>	Decorated Brick Apartment house, 4 stories, 3 bays, brick, 1 main entry, truncated T-shaped plan. Large, stone portal with compound Tudor arch; double windows above entry on each story, remaining windows tripartite; all windows rectangular with continuous stone sills; varying sash; decorative stone accents; building topped by battlemented brick parapet.	Contact: 241/20A
2.	98-100 Manhattan Avenue Block: 830 (Contact: 241/23A)	Between 1896- 1908	P Dist.	E	R <sup>2</sup>	2 Renaissance Revival buildings, 3 stories, brick, each with 1 main entry and rectangular plan. #100: Porch with swag decorated frieze set on brick piers before main entry; 2 tripartite projecting bays rise the height of the building; porch frieze continues across ground story of bays; cornice with dentils above 2nd and 3rd story windows of bays; window with segmentally arched brick head on each story above entry; all windows rectangular with 1/1 sash; bracketed cornice with dentils and swag decorated frieze; continuous stone sills; stone water table; contrasting brick quoin effect at corner of building. #98 continues the facade of #100 and is equivalent to the right hand 2/3's of it. Both buildings retain their old iron railings and newel posts.	Contact: 241/23A
3.	102-108A Manhattan Avenue Block: 830 (Contact: 241/24A, 25A)	Between 1896- 1908	P Dist.	E	R <sup>2</sup>	4 Renaissance Revival buildings, 2 stories, brick, each with 2 main entries and irregular rectangular plan. #104-106A is a double building. A porch with an ornate foliate pressed metal frieze set on brick piers extends across the entire ground story. The ground story of each building is comprised of 2 entries and a metal tripartite projecting bay with decorative panelling beneath the windows. On the 2nd story of each building is a tripartite projecting bay (off set from that of the floor below) with an ornate metal pent roof and a single window with	Contact: 241/24A, 25A

(CONTINUATION ON PAGE # 2)

NEW JERSEY OFFICE OF CULTURAL AND ENVIRONMENTAL SERVICES  
HISTORIC PRESERVATION SECTION  
DISTRICT/STREETSCAPE CONTINUATION SHEET


N.J. HISTORIC SITES INVENTORY

Date 7/8/81District/Streetscape Continuation Page # 2 Inventory # 0906-D4 man


MAP #	ADDRESS/LOCATION : PROPERTY NAME	DATE	Signifi- cance to D/S	Condition	USE	DESCRIPTION: Style, Ext. Wall Fabric, Fenestration, Form, Roof, Major Features, Alterations, Stories, etc.	NEGATIVE FILE #
3.	102-108A Manhattan Avenue Block: 830 (Contact: 241/24A, 25A) CONTINUATION FROM PAGE #1	Between 1896- 1908	P Dist.	E	R <sup>2</sup>	an ornamental pedimented window head. Each building is topped by a metal cornice with decorative brackets and frieze. Contrasting brick is used to create a quoin effect at the corners of the structure. The building is symmetrical about a center axis; i.e., the left half is a mirror image of the right. #102-102A and #108-108A are free standing; #102-102A is identical to #106-106A while #108-108A is identical to #104-104A. The windows of all 4 buildings are rectangular with 1/1 sash.	Contact: 241/24A, 25A
4.	136 Manhattan Avenue Marguerite Court Apartments Block: 853 (Contact: 211/5)	After 1928	P Dist.	E	R <sup>2</sup>	Decorated Brick, 5 stories with basement, 3 bays, brick, 1 main entry, rectangular plan. Stone portal with elliptical arch topped by stone balcony; entry flanked by tripartite window with stone surround; middle window topped by stone shell motif; stone belt course at top of story; double windows on remaining stories; all windows rectangular with 6/1 sash and continuous stone sills; window above entry topped by cartouche; building terminates in stone belt course topped by brick parapet with decorative stone panels.	Contact: 211/5
5.	186 Manhattan Avenue Block: 852 (Contact: 190/5)	Between 1908- 1919	P Dist.	G	R <sup>2</sup>	Italianate Variant, 3 stories, frame, 1 main entry, rectangular plan. Four columned portico with pediment prefaces main entry; railing with spindle balusters; 2 tripartite projecting bays rise height of building; rectangular windows with 1/1 sash; bracketed cornice.	Contact: 190/5

Manhattan Avenue in Western Hudson City Neighborhood  
 of Survey Area (ward D4) N5H9T #0906-D4 man,  
 Jersey City, Hudson Co.

Page 2 of 3 photo pages.



Site No. 0906-D4 man  
 86 Manhattan Avenue  
 Pershing Apartments  
 Jersey City, N.J.  
 Photo Neg. No. 241/204  
 Map No. 1  
 (bet. 1919-1928)



Site No. 0906-D4 man  
 98-100 Manhattan Ave.  
 Jersey City, N.J.  
 Photo Neg. No. 241/23A  
 Map No. 2  
 (bet. 1896-1908)



Manhattan Avenue in Western Hudson City neighborhood  
of Survey Area (Ward D4) NJHSE #0906-D4 man,  
Jersey City, Hudson Co.  
Page 2 of 3 photo pages.




Site No. 0906-D4 man  
102-108A Manhattan Ave  
Jersey City, N.J.  
Photo Neg. No. 241/  
Map No. 3 24A  
(bet. 1896-1908)




104-106A Manhattan Ave.  
Map No. 3 (Detail)  
Photo Neg. No. 241/25A



Site No. 0906 - D4 man  
136 Manhattan Avenue  
Marguerite Court Apt.  
Jersey City, N.J.  
Photo Neg. No. 211/S  
Map No. 4  
(after 1928)



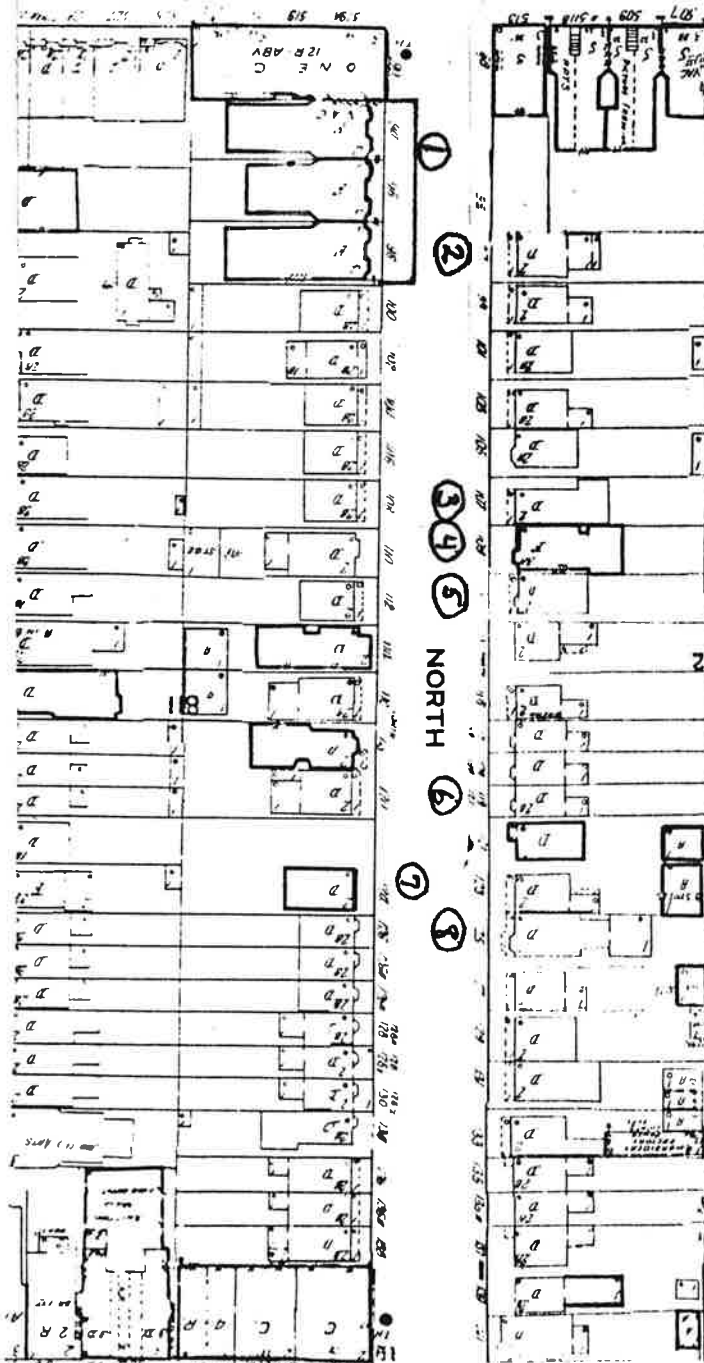
Site No. 0906 - D4 man  
186 Manhattan Avenue  
Jersey City, N.J.  
Photo Neg. No. 190/S  
Map No. 5  
(bet. 1908 - 1919)



(Western Hudson City Neighborhood)

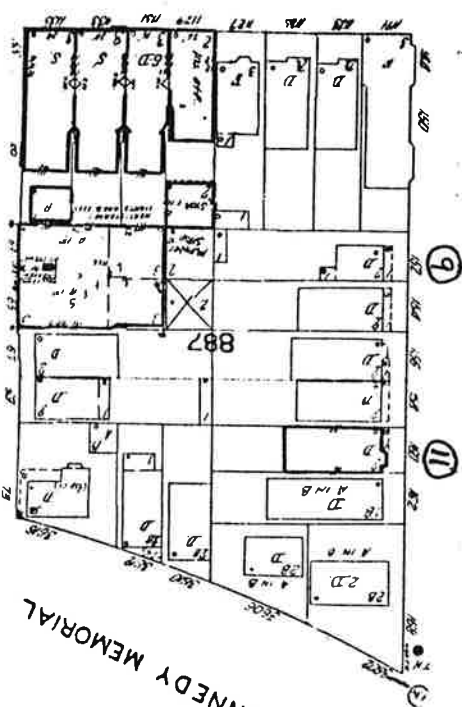
North Street  
Dinner  
N 5 H S T # 0906

CENTRAL




SUMMIT

SUMMIT



J. F. KENNEDY MEMORIAL



MAP #	ADDRESS/LOCATION : PROPERTY NAME	DATE	Signifi- cance to D/S	Condition	USE	DESCRIPTION: Style, Ext. Wall Fabric, Fenestration, Form, Roof, Major Features, Alterations, Stories, etc.	NEGATIVE FILE #
1.	94-98 North Street Block: 811 (Contact: 213/29)	Between 1908- 1919	P It. Brick Theme	G	R <sup>2</sup>	3 matching Italianate Variant buildings, 4 stories, brick, each with 1 main entry and rectangular plan. Each building with porch set on brick piers (modern metal uprights at #96) before entry; 2 tripartite projecting bays rise height of building; rectangular windows with 1/1 sash, stone sills, and stone flat arched lintels with articulated keystone and voussoirs. Continuous bracketed cornice with swag and tassel decorated frieze. On stories 2-4, central portion of each bay is comprised of a panel with a decorative escutcheon.	Contact: 213/29
2.	97 North Street Block: 812 (Contact: 213/30)	Between 1873- 1887	P It. Wood Theme	F	R <sup>1</sup>	Italianate, 2 stories, 3 bays, frame, 1 main entry, rectangular plan with rear extension. Wooden porch with denticulated frieze set on turned posts with decorative brackets extends across ground story; main entry with transom; rectangular windows with 1/1 sash; bracketed cornice with panelled frieze. Building has been resurfaced and trim removed.	Contact: 213/30

MAP #	ADDRESS/LOCATION : PROPERTY NAME	DATE	Signifi- cance to D/S	Condition	USE	DESCRIPTION: Style, Ext. Wall Fabric, Fenestration, Form, Roof, Major Features, Alterations, Stories, etc.	NEGATIVE FILE #
3.	107 North Street Block: 812 (Contact: 213/28)	Between 1887- 1896	P It. Wood Theme	E	R <sup>1</sup>	Italianate, 2 stories, 3 bays, frame, 1 main entry, irregular rectangular plan. Wooden porch set on turned posts with knobs and decorative brackets extends across ground story; porch with decorative pediment before main entry; main entry with transom; rectangular windows with 1/1 sash, cornice heads, and wood enframements; bracketed cornice with modillions; brackets of cornice match those of porch. Building has been resurfaced.	Contact: 213/28
4.	109 North Street Block: 812 (Contact: 213/27)	Between 1896- 1908	P Ren. Revival Theme	G/ E	R <sup>2</sup>	Renaissance Revival Variant, 3 stories with basement, brick, 2 entries, irregular rectangular plan. Main entry with round arched head, decorative transom, stone Gibbs style surround; tripartite projecting bay rises height of building; ground story windows of bay with stone segmentally arched heads; remaining windows with stone lintels; stone belt courses form continuous sills; all windows rectangular with 1/1 sash; all stone trim quarry faced; bracketed cornice with modillions and panelled frieze; decorative use of contrasting dark and light brick and stone against dark colored brick.	Contact: 213/27

MAP #	ADDRESS/LOCATION : PROPERTY NAME	DATE	Signifi- cance to D/S	Condition	USE	DESCRIPTION: Style, Ext. Wall Fabric, Fenestration, Form, Roof, Major Features, Alterations, Stories, etc.	NEGATIVE FILE #
5.	111 North Street Block: 812 (Contact: 213/26)	Between 1887- 1896	P Col. Revival Theme	E	R <sup>1</sup>	Colonial Revival, 2½ stories, frame; 1 main entry, rectangular plan. <u>GROUND STORY</u> : Wooden porch with paired columns and spindle-like balusters; tripartite projecting bay. <u>2nd story</u> : 3 windows with continuous cornice head; tripartite ½ story window; gable roof with bracketed returns; gable facing street.	Contact: 213/26
6.	119 North Street Block: 812 (Contact: 213/25)	Between 1873- 1887	P It. Wood Theme	E	R <sup>1</sup>	Italianate, 2 stories with basement, frame, 1 main entry, rectangular plan with rear extension. <u>GROUND STORY</u> : Gable roofed porch before main entry; tripartite projecting bay. <u>2nd STORY</u> : Windows with cornice heads and wood enframements; all windows rectangular with 1/1 sash; cornice with ornate brackets and modillions and panelled frieze.	Contact: 213/25

MAP #	ADDRESS/LOCATION : PROPERTY NAME	DATE	Signifi- cance to D/S	Condition	USE	DESCRIPTION: Style, Ext. Wall Fabric, Fenestration, Form, Roof, Major Features, Alterations, Stories, etc.	NEGATIVE FILE #
7.	124 North Street Block: 811 (Contact: 213/23)	Between 1896- 1908	P It. Brick Theme	G	R <sup>1</sup>	Italianate, 2 stories, 3 bays, brick, 1 main entry, rectangular plan. Rectangular windows with 1/1 sash, stone lintels and sills; stone water table; decorative brickwork bands run across facade on either side of lintels; bracketed cornice with panelled frieze.	Contact: 213/23
8.	125 North Street Block: 812 (Contact: 213/24)	Between 1896- 1908	P It. Wood Theme	E	R <sup>1</sup>	Italianate Variant, 2 stories, frame, 1 main entry, irregular rectangular plan with rear extension. Wood porch set on modern metal uprights extends across ground story; main entry with transom and cornice head; tripartite projecting bay rises height of building; rectangular windows with 1/1 sash and cornice heads; bay terminates in gable roof end projecting above roof line; bracketed cornice. Building has been resurfaced.	Contact: 213/24



MAP #	ADDRESS/LOCATION : PROPERTY NAME	DATE	Signifi- cance to D/S	Condition	USE	DESCRIPTION: Style, Ext. Wall Fabric, Fenestration, Form, Roof, Major Features, Alterations, Stories, etc.	NEGATIVE FILE #
9.	152 North Street Block: 887 (Contact: 196/15)	Between 1887- 1896	P It. Wood Theme	E	R1	Italianate, 2 stories, frame, 1 main entry, rectangular plan with rear extension. <u>GROUND STORY:</u> Wood porch set on posts extends across story; ornate, cut-out scrolled woodwork with pendants below porch frieze; large tripartite window. <u>2nd STORY:</u> 1 single and 1 double window, both with 1/1 sash; cornice with central triangular elevation, ornate brackets, and panelled frieze. Building has been resurfaced and fenestration altered.	Contact: 196/15
10.	155-157 North Street Parish House of St. John's Lutheran Church Block: 884 (Contact: 17/34)	1929 Corner- Stone	P Gothic/ Revival Theme	G	O Rom.	Gothic/Romanesque Revival, 3 stories with basement, 3 bays, brick, 1 main entry, rectangular plan. <u>GROUND STORY:</u> Main entry with compound, slightly pointed arched head and stone surround; stone water table; rectangular windows; broad stone belt course at top of story forms continuous sill for 2nd story windows. <u>2nd-3rd STORIES:</u> Above entry, tripartite window on each story enframed by 2 story stone surround with slightly pointed arched head; remaining windows single; all windows with 4 lights; decorative stonework panels with blind arcade between 2nd and 3rd story windows and in tympanum of arch; brick parapet with central triangular elevation.	Contact: 17/34

NEW JERSEY OFFICE OF CULTURAL AND ENVIRONMENTAL SERVICES  
 HISTORIC PRESERVATION SECTION  
 DISTRICT/STREETSCAPE CONTINUATION SHEET

NJ: HISTORIC SITES INVENTORY


Date 8/85

District/Streetscape Continuation Page # 6. Inventory # 0906-D4 nor


MAP #	ADDRESS/LOCATION : PROPERTY NAME	DATE	Signifi- cance to D/S	Condition	USE	DESCRIPTION: Style, Ext. Wall Fabric, Fenestration, Form, Roof, Major Features, Alterations, Stories, etc.	NEGATIVE FILE #
11.	160 North Street Block: 887 (Contact: 196/16)	Between 1908- 1919	P It. Brick Theme	E	R <sup>1</sup>	Italianate Variant, 2 stories, brick, 1 main entry, rectangular plan. Porch set on modern metal supports before main entry; tripartite projecting bay extends height of building; rectangular windows with 1/1 sash, stone lintels and sills; bracketed cornice with plain frieze.	Contact: 196/16

North Street in Western Hudson City Neighborhood  
 of Survey Area (ward D4) N5H SE # 0906 - D4 nor,  
 Jersey City, Hudson Co.

Page 4 of 6 photo pages.




Site No. 0906 - D4 nor  
 94-98 North Street  
 Jersey City, N.J.  
 Photo Neg. No. 213/  
 Map No. 1  
 (bet. 1908-1919)



Site No. 0906 - D4 nor  
 94 North Street  
 Jersey City, N.J.  
 Photo Neg. No. 213/  
 Map No. 2  
 (bet. 1873-1887)


North Street in Western Hudson City Neighborhood  
of Survey Area (ward D4) K5H5I # 0906-D4 near,  
Jewey City, Hudson Co.

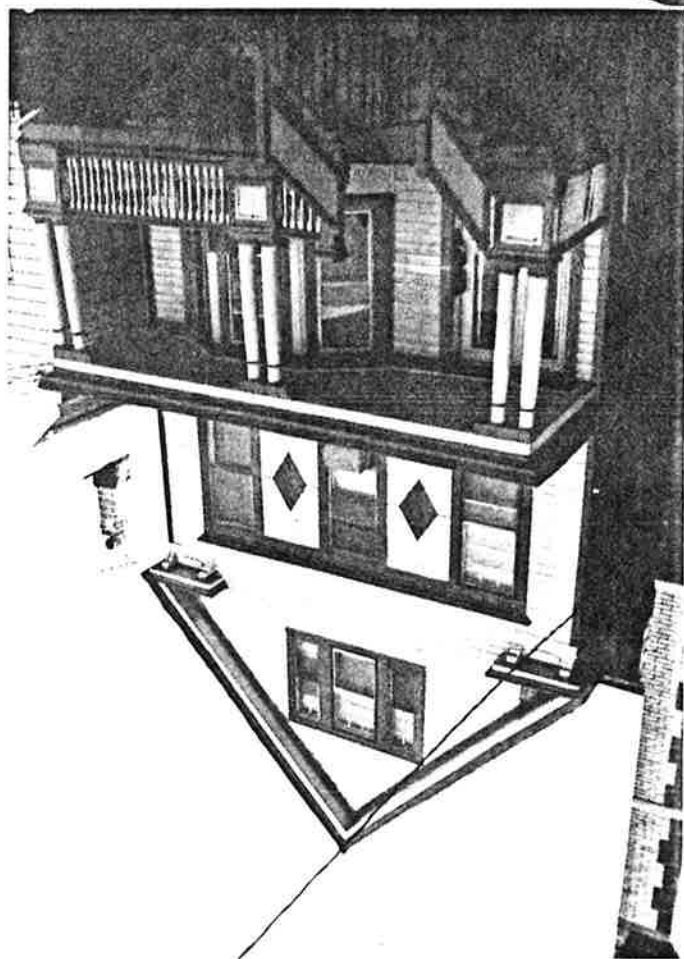
Page 2 of 6 Photo Pages.




Site No. 0906-D4 near  
107 North Street  
Jewey City, N.J.  
Photo Neg. No. 213/28  
Map No. 3  
(bet. 1887-1896)

Site No. 0906-D4 near  
109 North Street  
Jewey City, N.J.  
Photo Neg. No. 213/27  
Map No. 4  
(bet. 1896-1908)






Site No. 0906-D4 ncr  
111 North Street  
Jewey City, N.J.  
Photo Neg. No. 213/26  
Map No. 5  
(bat. 1887-1896)




Site No. 0906-D4 ncr  
119 North Street  
Jewey City, N.J.  
Photo Neg. No. 213/25  
Map No. 6  
(bat. 1873-1887)

North Street in Western Hudson City Neighborhood  
of Survey Area (ward D4) N5H3T # C906-D4 near  
Tenney City, Hudson Co.

Page 4 of 6 Photo pages.



Site No. 0906-D4 near  
 124 North Street  
 Tenney City, N.J.  
 Photo Neg. No. 213/23  
 Map No. 7  
 (bat. 1896-1908)



Site No. 0906-D4 near  
 125 North Street  
 Tenney City, N.J.  
 Photo Neg. No. 213/24  
 Map No. 8  
 (bat. 1896-1908)



North Street in Western Hudson City Neighborhood  
of Survey Area (Ward D4) NJHSI #0906-D4 ner,  
Jersey City, Hudson Co.

Page 5 of 6 photo pages.




Site No. 0906-D4 ner  
152 North Street  
Jersey City, N.J.  
Photo Neg. No. 196/15  
Map No. 9  
(bet. 1887-1896)

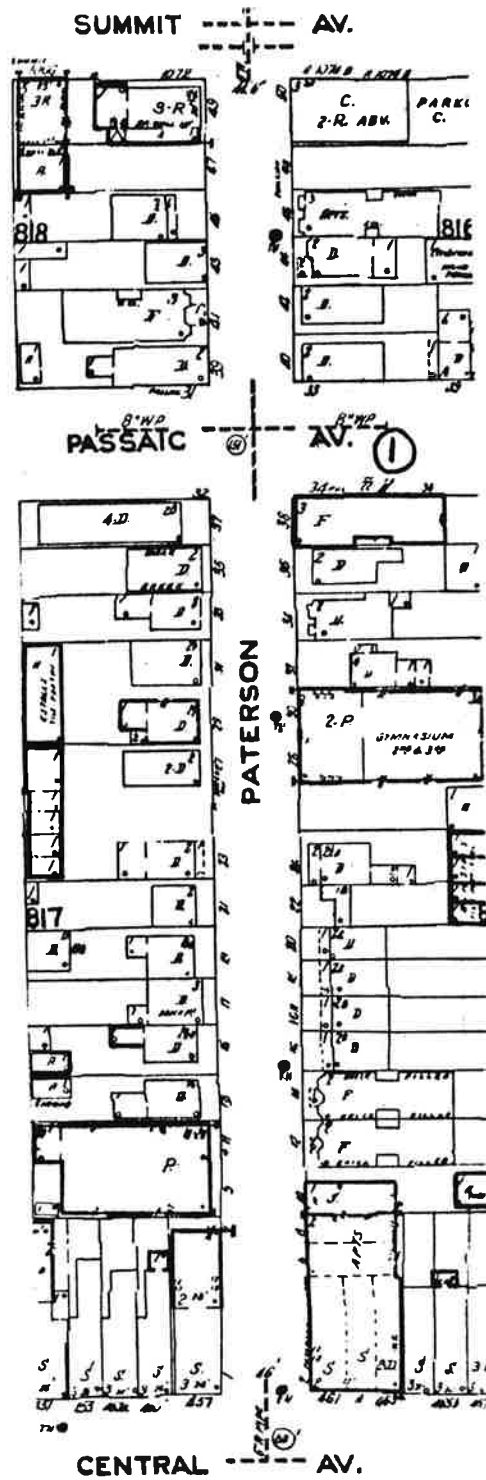


Site No. 0906-D4 ner  
155-157 North Street  
Jersey City, N.J.  
Photo Neg. No. 17/34  
Map No. 10  
(1929)

North Street in Western Hudson City Neighborhood  
 of Survey Area (ward D4) N5HST #0906-D4 not  
 Jersey City, Hudson Co.  
 Page 6 of 6 photo pages.

Site No. 0906-D4 not  
 160 North Street  
 Jersey City, N.J.  
 Photo Neg. No. 196/16  
 Map No. 11  
 (bar. 1908-1919)





NJHSI #0906

D4 pas


Passaic Avenue

(Western Hudson City Neighborhood)

MAP #	ADDRESS/LOCATION : PROPERTY NAME	DATE	Signifi- cance to D/S	Condition	USE	DESCRIPTION: Style, Ext. Wall Fabric, Fenestration, Form, Roof, Major Features, Alterations, Stories, etc.	NEGATIVE FILE #
1.	34-38 Passaic Avenue Block: 815 (Contact: 215/15)	Between 1908- 1919	P Geo. Revival/ Apt. Theme	E	R <sup>2</sup>	Georgian Revival, 3 stories, brick, 1 main entry, rectangular plan with rear light well court. Stone belt course above ground story; rectangular windows with 1/1 sash and stone sills; windows with flat arched stone lintels with keystone on 2nd story; windows with round arched heads with stone keystone on 3rd story; bracketed cornice with plain frieze.	Contact 215/15

Pennac Avenue in Western Hudson City neighborhood of  
Survey Area (ward D4) NJHST # 0906-D4 pas, Jersey City,  
Hudson Co.  
 Page 1 of 1 Photo pages.

Site No. 0906-D4 pas  
 34-38 Pennac Ave.  
 Jersey City, N.J.  
 Photo Neg. No. 215/15  
 Map No. 4  
 (bet. 1908-1919)





Paterson Street-

(Western Hudson City Neighborhood)

---PIERCE-~~ST~~ ~~ST~~ AV.






AP #	ADDRESS/LOCATION : PROPERTY NAME	DATE	Signifi- cance to D/S	Condition	USE	DESCRIPTION: Style, Ext. Wall Fabric, Fenestration, Form, Roof, Major Features, Alterations, Stories, etc.	NEGATIVE FILE #
1.	5-11 Paterson Street Latter Day Saints Church Block 817 (Contact 215/21)	1923 Corner stone	P Church theme	E	T	Gothic Revival Church, 2 stories with basement, 3 bays, brick, 1 main entry, rectangular plan with rear extension. Basement windows with pointed arch heads; stone water table; main entry with rectangular glass door and blind pointed arch head topped by stone outlined gable hood; entry flanked by multi-paned windows with stone sills and pointed arch heads with stone label lintels; blind bull's eye window above entry; buttresses to either side of entry and at corners of building rise above roof line to form small stone turrets; roof line with central triangular elevation above entry; stone belt course echoes roof line configuration. Stuccoed-over area between belt course and roof line.	Contact 215/21
2.	12-14 Paterson St. Block 815 (Contact 215/19)	bet. 1908- 1919	P It. wood theme	G/ E	R2	2 Matching Italianate Variant buildings, 3 stories with basement; frame, each with 1 main entry and rectangular plan with side light wells. Porch with gable roof, bracketed cornice, and intricate metal railings set on brick piers before each entry; each building with 2 tripartite projecting bays rising the height of the structure; all windows rectangular with 1/1 sash; continuous pressed metal cornice with modillions and plain frieze topped by pent roof end. Buildings have been resurfaced.	Contact 215/19

#	ADDRESS/LOCATION : PROPERTY NAME	DATE	Signifi- cance to D/S	Condition	USE	DESCRIPTION: Style, Ext. Wall Fabric, Fenestration, Form, Roof, Major Features, Alterations, Stories, etc.	NEGATIVE FILE #
3.	28-30 Paterson Street Block 815 (Contact 215/18)	bet. 1919- 1928	P It. brick theme	G	C	Italianate, 3 stories, 5 bays, 1 main entry, brick, rectangular plan. Main entry with modern over-door; rectangular windows with 6/1 sash; round arched motif above 2nd story windows; pressed metal cornice with modillions and bezant decorated frieze; brick parapet with recessed rectangular panels.	Contact 215/18
4.	40 Paterson Street Block 816 (Contact 215/16)	bet. 1887- 1896	P It. wood theme	E	R1	Italianate, 2 stories, 3 bays, frame, 1 main entry, rectangular plan. Enclosed porch with wood cornice and 20 light window extends out from facade before main entry; rectangular windows with 1/1 sash, cornice heads, and wood enframements; cornice with panelled frieze. Building has been resurfaced.	Contact 215/16


P #	ADDRESS/LOCATION : PROPERTY NAME	DATE	Signifi- cance to D/S	Condition	USE	DESCRIPTION: Style, Ext. Wall Fabric, Fenestration, Form, Roof, Major Features, Alterations, Stories, etc.	NEGATIVE FILE #
5.	55 Paterson Street Block 877 (Contact 196/34)	before 1873	P It. wood theme	G	R1	Italianate, 2 stories, 3 bays, 1 main entry, frame, rectangular plan. Main entry with modern panelled door; rectangular windows with 1/1 sash, wood sills, and cornice heads with a brace motif; cornice with paired brackets and panelled frieze. Property listed on the 1873 map as belonging to Roches-Duper.	Contact 196/34
6.	65-67 Paterson Street Block 875 (Contact 196/33)	#65 bet. 1908- 1919; #67 before 1873	#65 P It. brick theme #67 P It. wood theme	E	R2 R1	#65: Italianate, 3 stories, 3 bays, brick, 1 main entry, rectangular plan. Wood porch with pediment, cornice, and decorated frieze set before main entry; rectangular windows with 1/1 sash, stone lintels and sills; decorative brickwork panels below 3rd story windows; decorative brickwork band runs across facade below lintels of 3rd story windows; bracketed cornice with dentils and swag decorated frieze.  #67: Italianate, 2 stories, 3 bays, frame, 1 main entry, rectangular plan. Main entry with transom and large, bracketed wooden overdoor; rectangular windows with 1/1 sash, cornice heads, and wood enframements; bracketed cornice. Property listed on the 1873 map and in the 1872-73 directory as the property of Christian Tiedeman, who dealt in "segars".	Contact 196/33

P #	ADDRESS/LOCATION : PROPERTY NAME	DATE	Significance to D/S	Condition	USE	DESCRIPTION: Style, Ext. Wall Fabric, Fenestration, Form, Roof, Major Features, Alterations, Stories, etc.	NEGATIVE FILE #
7.	93 Paterson Street Block 876 (Contact 196/32)	bet. 1873- 1887	P It. brick theme	G/ E	R1	Italianate vernacular, 1 1/2 stories, 1 main entry, brick, rectangular plan with side extension. Entry with modern metal overdoor; rectangular windows with 1/1 sash, wood sills, and segmentally arched brick heads; gable roof with gable facing street.	Contact 196/32



Paterson Street in Western Hudson City Neighborhood  
 of Survey Area (Ward D4) NSHSI # 0906-D4 part  
 Jersey City, Hudson Co.  
 Page 2 of 4 photo pages.



Site No. 0906-D4 part  
 5-11 Paterson Street  
 Latten Day Saints Church  
 Jersey City, N.J.  
 Photo Neg. No. 215/21  
 Map No. 1  
 (1923)



Site No. 0906-D4 part  
 12-14 Paterson Street  
 Jersey City, N.J.  
 Photo Neg. No. 215/19  
 Map No. 2  
 (bar 1908-1919)




Site No. 0906-D4 part  
28-30 Paterson Street  
Jersey City, N.J.  
Photo Neg. No. 215/18  
Map No. 3  
(bar. 1919-1928)


Site No. 0906-D4 part  
40 Paterson Street  
Jersey City, N.J.  
Photo Neg. No. 215/16  
Map No. 4  
(bar. 1887-1896)



Patereson Street in Western Hudson City Neighborhood  
 of Survey Area (ward D4) N5H8C #0906-D4 part,  
 Jersey City, Hudson Co.  
 Page 3 of 4 photo pages.




Site No. 0906-D4 part  
 56 Patereson Street  
 Jersey City, N.J.  
 Photo Neg. No. 196/34  
 Map No. 5  
 (before 1873)

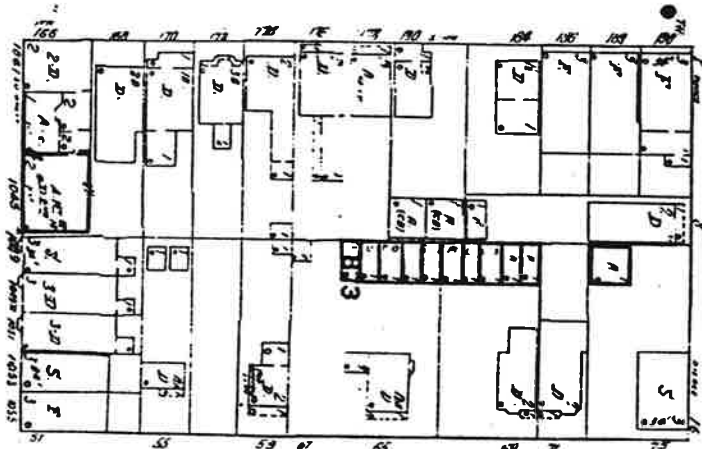
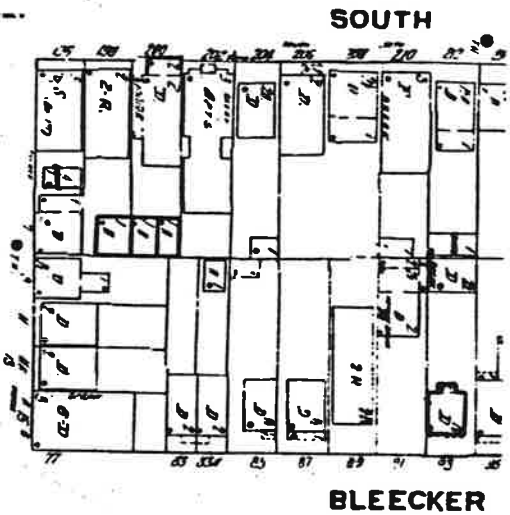


Site No. 0906-D4 part  
 65-67 Patereson Street  
 Jersey City, N.J.  
 Photo Neg. No. 196/33  
 Map No. 6  
 (#65 bet. 1908-1919;  
 #67 before 1873)

Pateron Street in Western Hudson City Hudson Road  
 of Survey Area (ward 24) LSHSI #0906-D4 part;  
 Jersey City, Hudson Co.  
 Page 4 of 4 photo pages.



Site No. 0906-D4 part  
 93 Pateron Street  
 Jersey City, N.J.  
 Photo Neg. No. 196/32  
 Map No. 7  
 (ver. 1873-1887)



Summit Ave.

NSHSI # 0906

D4 pie

Pierce Avenue

(Western Hudson City Neighborhood)

NEW JERSEY OFFICE OF CULTURAL AND ENVIRONMENTAL SERVICES  
 HISTORIC RESERVATION SECTION  
 DISTRICT/STREETSCAPE CONTINUATION SHEET


N.J. HISTORIC SITES INVENTORY

Date 6/85

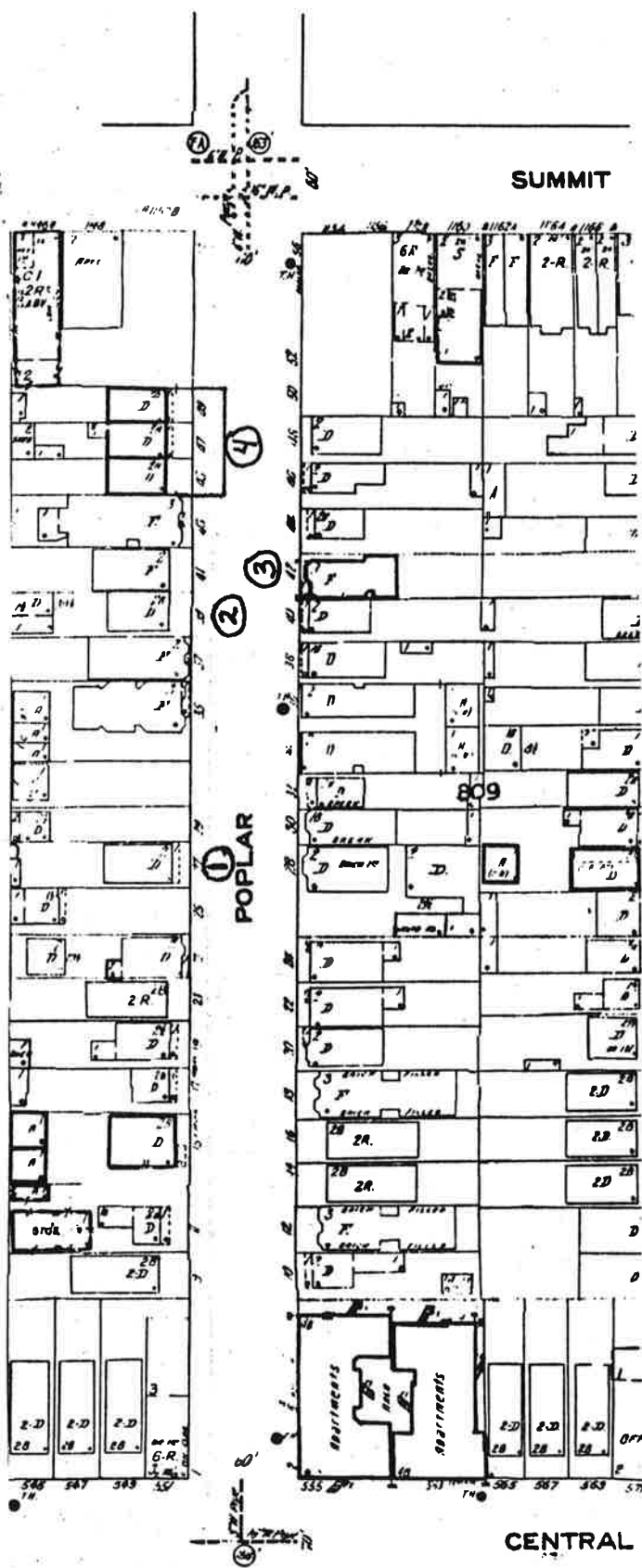
District/Streetscape Continuation Page # 1. Inventory # 0906-D4 pie

MAP #	ADDRESS/LOCATION : PROPERTY NAME	DATE	Signifi- cance to D/S	Condition	USE	DESCRIPTION: Style, Ext. Wall Fabric, Fenestration, Form, Roof, Major Features, Alterations, Stories, etc.	NEGATIVE FILE #
1.	8 Pierce Avenue Block: 873 (Contact: 245/11)	Bet. 1887- 1896	Y It. Wood Theme	E	R <sup>1</sup>	Italianate, 2 stories, 3 bays, frame, 1 main entry, rectangular plan. Porch set on modern metal uprights extends across ground story; main entry with transom, cornice head, and wood enframingent; rectangular windows with 1/1 sash, cornice heads, and wood enframingents; bracketed cornice with modillions and panelled frieze.	Contact: 245/11

Pierce Avenue in Western Hudson City Neighborhood  
 of Survey Area (ward D4) NTHSI #0906-D4 pic,  
 Jersey City, Hudson Co.  
 Page 1 of 1 photo pages.



Site No. 0906-D4 pic  
 8 Pierce Avenue  
 Jersey City, N.J.  
 Photo Neg. No. 245/11  
 Map No. 1  
 (bat. 1887-1896)



Poplar Street

(Western Hudson City Neighborhood)




MAP #	ADDRESS/LOCATION : PROPERTY NAME	DATE	Signifi- cance to D/S	Condition	USE	DESCRIPTION: Style, Ext. Wall Fabric, Fenestration, Form, Roof, Major Features, Alterations, Stories, etc.	NEGATIVE FILE #
1.	27 Poplar Street Block: 810 (Contact: 197/20)	Before 1873	P Gr. Revival Theme	E	R <sup>1</sup>	Greek Revival, 2 stories, 3 bays, frame, 1 main entry, rectangular plan. Wooden porch carried on turned posts with knobs extends across ground story; Main entry with 2 light transom and cornice head; rectangular windows with 4/4 sash, cornice heads, and wood enframements; gable roof with keystone; gable faces street. Building has been resurfaced.	Contact: 197/20
2.	39 Poplar Street Block: 810 (Contact: 197/21)	Between 1887- 1896	P It. Wood Theme	G/ F	R <sup>1</sup>	Italianate, 2 stories with basement, 3 bays, frame, 1 main entry, rectangular plan. Main entry with transom, side lights, and bracketed over door; bracketed pent roof at top of ground story; rectangular windows with 1/1 sash; bracketed cornice with modillions and panelled frieze. Building has been resurfaced and trim removed.	Contact: 197/21,22
3.	42 Poplar Street Block: 809 (Contact: 197/23)	Between 1908- 1919	P Apt. Theme	E	R <sup>2</sup>	Decorated Brick, 3 stories, brick, 1 main entry, irregular rectangular plan. Wood porch carried on brick piers is set before main entry; tripartite projecting bay rises the height of the building; rectangular windows with 1/1 sash, stone sills, and brick lintels; building terminates in decorative brickwork panelling.	Contact: 197/23

NEW JERSEY OFFICE OF CULTURAL AND ENVIRONMENTAL SERVICES  
HISTORIC PRESERVATION SECTION  
DISTRICT/STREETSCAPE CONTINUATION SHEET


N.J. HISTORIC SITES INVENTORY

Date 6/85District/Streetscape Continuation Page # 2. Inventory # 0906-D4 pop

MAP #	ADDRESS/LOCATION : PROPERTY NAME	DATE	Signifi- cance to D/S	Condition	USE	DESCRIPTION: Style, Ext. Wall Fabric, Fenestration, Form, Roof, Major Features, Alterations, Stories, etc.	NEGATIVE FILE #
4.	45-49 Poplar Street Block: 810 (Contact: 197/24,25)	Before 1873	#45- 47 Y Gr. Revival Theme; #49 N	E	R <sup>1</sup>	3 matching Greek Revival residences, brick; each with 2 stories with basement, 3 bays, 1 main entry, and rectangular plan. Each building has rectangular windows with stone lintels and sills and a bracketed cornice with dentils and a plain frieze. #45 has a modern overdoor and windows with 1/1 sash. #47 has windows with 2/2 sash and a wooden porch carried by posts with ornate cut out brackets; the ground story of #49 has been completely altered. Property listed on 1873 Map as belonging to the Estate of Wm. Whyard.	Contact: 197/24,25



Site No. 0906-D4 pop  
 27 Poplar Street  
 Jersey City, N.J.  
 Photo Neg. No. 191/20  
 Map No. 1  
 (before 1873)



Site No. 0906-D4 pop  
 39 Poplar Street  
 Jersey City, N.J.  
 Photo Neg. No. 191/21  
 Map No. 2  
 (before 1887-1896)


Poplar Street in Western Hudson City Neighborhood  
of Survey Area (Ward D4) NJHSE # 0906-D4 pop,  
Jersey City, Hudson Co.

Page 2 of 3 photo pages.



Site No. 0906-D4 pop  
42 Poplar Street  
Jersey City, N.J.  
Photo Neg. No. 197/23  
Map No. 3  
(bet. 1908-1919)

Poplar Street in Western Hudson City Neighbors Area  
 of Survey Area (ward D4) NJHSI #0906-D4 pop,  
 Jersey City, Hudson Co.  
 Page 3 of 3 photo pages.

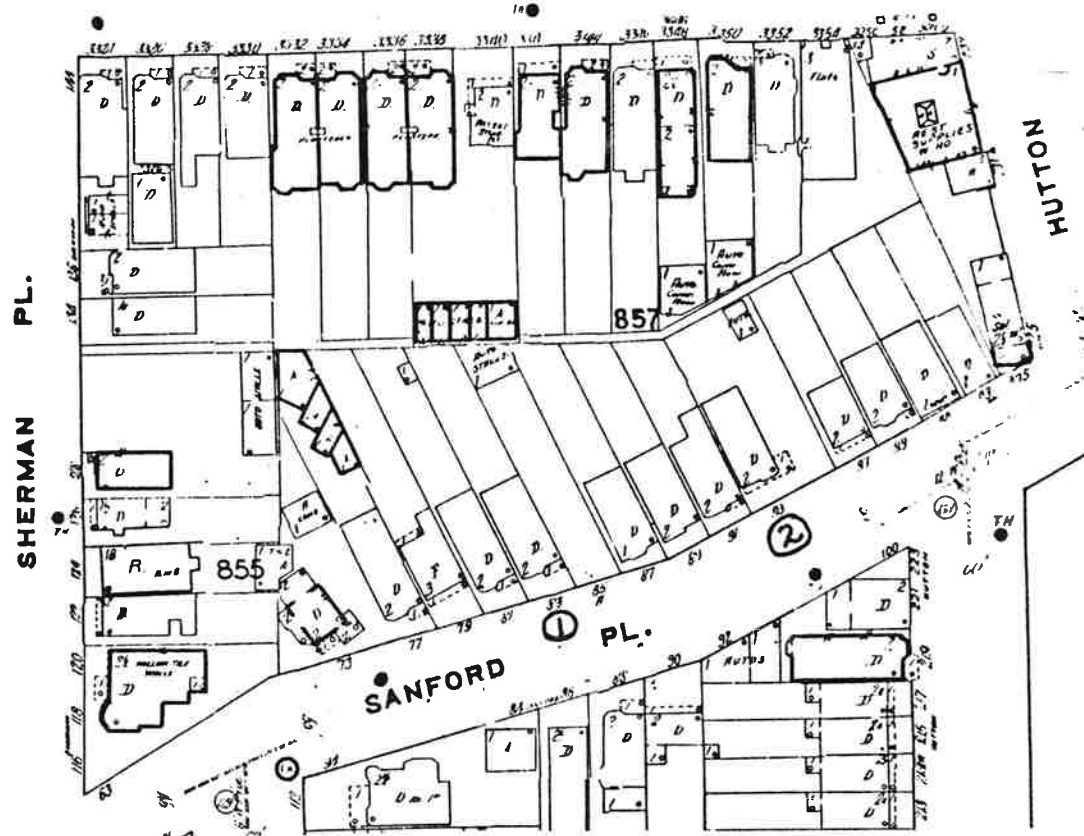


Site No. 0906-D4 pop  
 45-49 Poplar Street  
 Jersey City, N.J.  
 Photo Neg. No. 191/24  
 Map No. 4  
 (before 1873)



47 Poplar Street  
 Map No. 4 (Detail)  
 Photo Neg. No. 197/25

KENNEDY MEMORIAL BLVD.  
(HUDSON BLVD WEST)



USHSI #0906

DH Sanf

Sanford Place

(Western Hudson City Neighborhood)



NEW JERSEY OFFICE OF CULTURAL AND ENVIRONMENTAL SERVICES  
HISTORIC PRESERVATION SECTION  
DISTRICT/STREETSCAPE CONTINUATION SHEET


N.J. HISTORIC SITES INVENTORY

Date 1/86

District/Streetscape Continuation Page # 1 Inventory # 0906-D4san

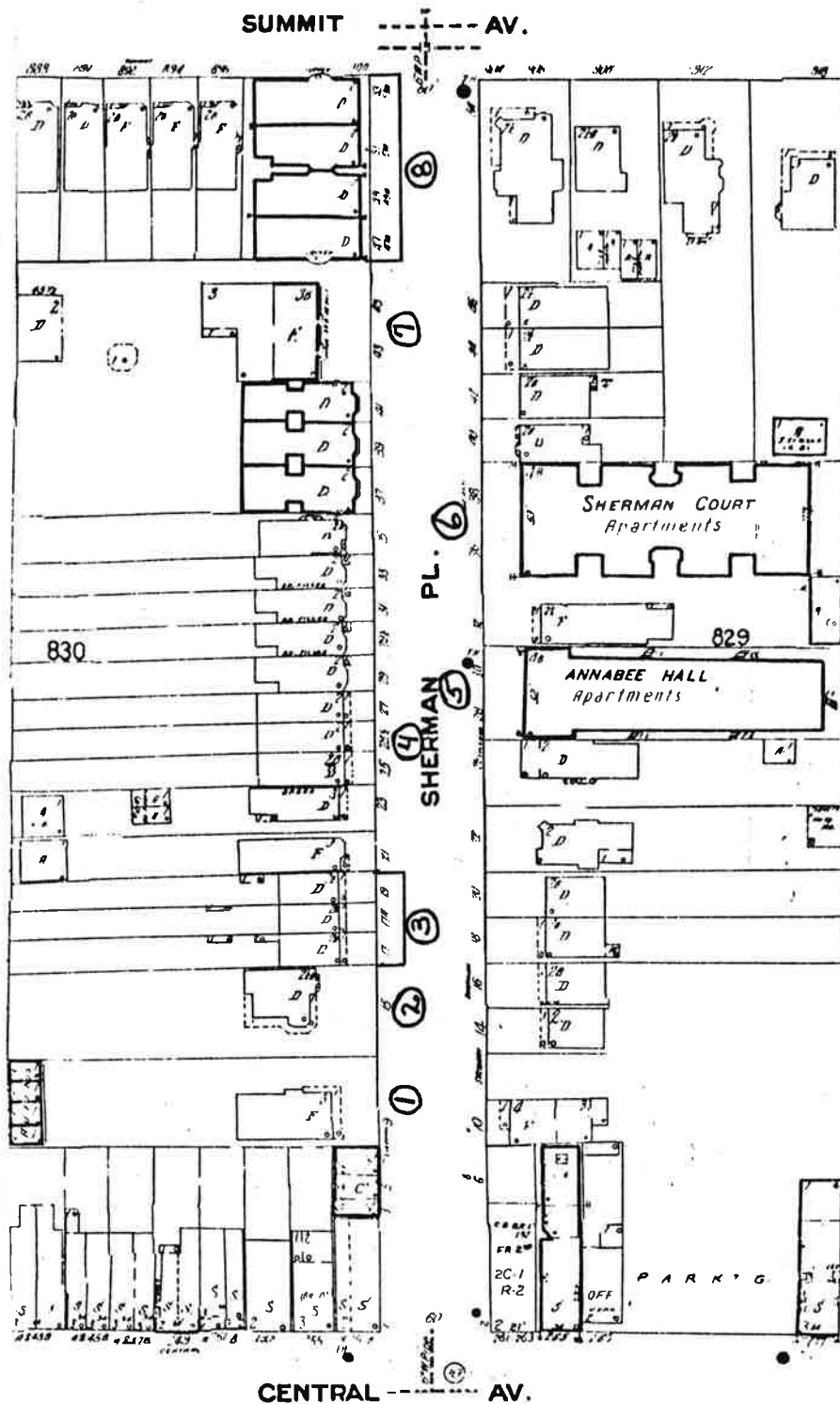
MAP #	ADDRESS/LOCATION : PROPERTY NAME	DATE	Signifi- cance to D/S	Condition	USE	DESCRIPTION: Style, Ext. Wall Fabric, Fenestration, Form, Roof, Major Features, Alterations, Stories, etc.	NEGATIVE FILE #
1.	83 Sanford Place Block 855 (Contact 31/24)	Bet. 1896- 1908	P Queen Anne Theme	E	R1	Queen Anne, 2 stories, 1 main entry, frame, rectangular plan. Wood porch with cornice and decorative frieze is set on columns before main entry; glass and wood panelled door topped by transom; tripartite projecting bay rises height of building; porch frieze continues across projecting bay above ground story windows; all windows rectangular with 1/1 sash; projecting bay topped by domical roof rising above main roof line; pent roof end forms main roof.	Contact 31/24
2.	93 Sanford Place Block 855 (Contact 239/16)	Bet. 1896- 1908	P Queen Anne Theme	E	R1	Queen Anne, 2 stories, 1 main entry, frame, rectangular plan. Wood porch with cornice, dentils, plain frieze, and pediment with brackets before the main entry extends across the front facade and covers part of the side elevation; main entry with transom and sidelights; tripartite projecting bay rises height of building; rectangular windows with 1/1 sash and wood enframements; projecting bay terminates in projecting cornice with brackets and modillions topped by gable roof end; cornice continuous across facade below roof line; building terminates in small cornice with dentils.	Contact 239/16, 31/25

Site No. 0906-D4 Sanf  
83 Sanford Place  
Jersey City, N.J.  
Photo Neg. No. 31/24  
Map No. 1  
(bat. 1896-1908)



Site No. 0906-D4 Sanf  
93 Sanford Place  
Jersey City, N.J.  
Photo Neg. No. 239/16  
Map No. 2  
(bat. 1896-1908)

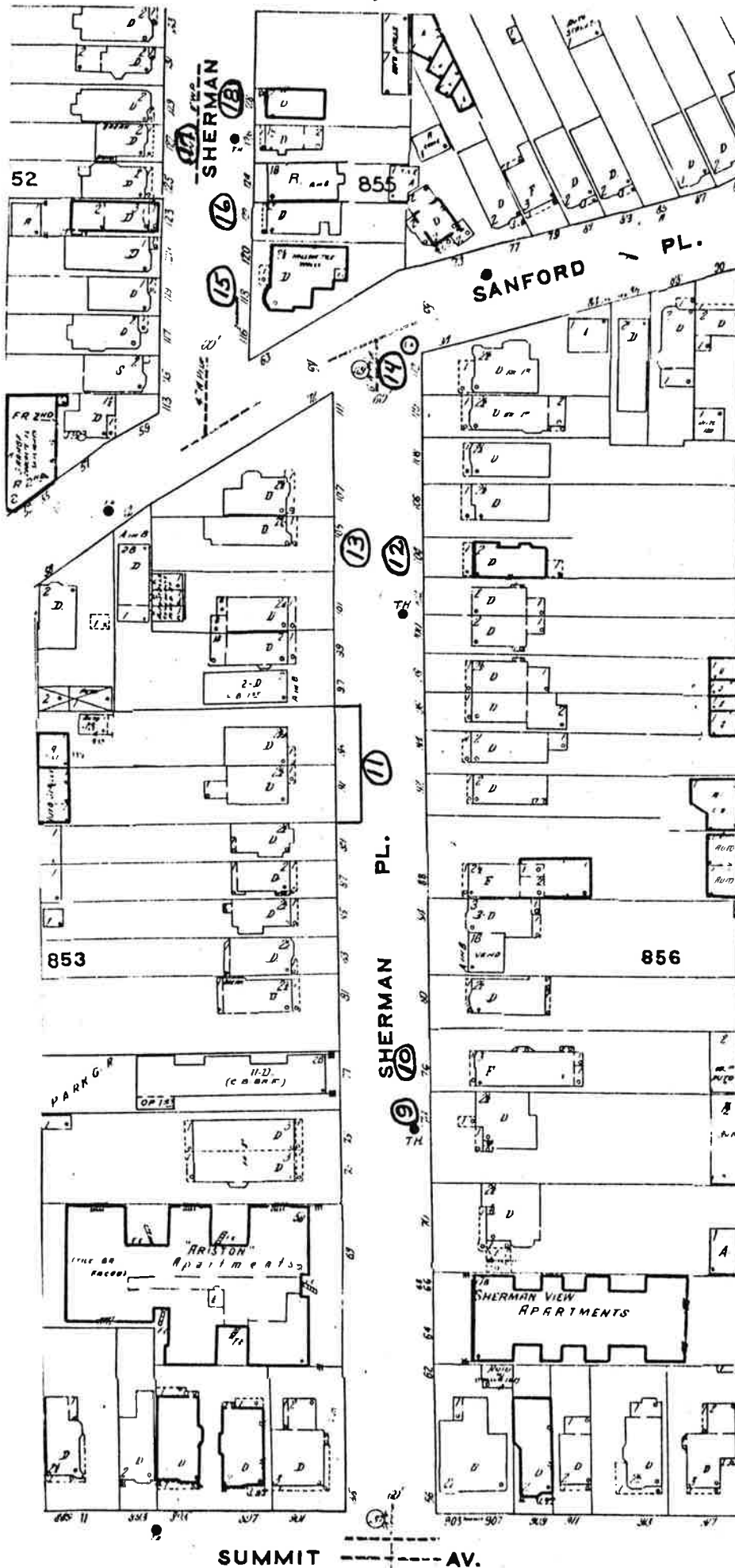




NJHSI #0906  
 D4 sharp  
Sherman Place

(Western Hudson City Neighborhood)  
 Page 1 of 2 map pages.

J.F. Kennedy Blvd.



USHSI #0906  
D4 Sharp  
Sherman Place  
(Western Hudson City  
Neighborhood)  
Page 2 of 2 map pages.

MAP #	ADDRESS/LOCATION : PROPERTY NAME	DATE	Signifi- cance to D/S	Condition	USE	DESCRIPTION: Style, Ext. Wall Fabric, Fenestration, Form, Roof, Major Features, Alterations, Stories, etc.	NEGATIVE FILE #
1.	9 Sherman Place  Block 830. (Contact 240/21A)	bet. 1887- 1896	P Dist.	E	R2	Italianate, 3 stories, frame, 1 main entry, rectangular plan. Ground story: wooden porch with bracketed cornice, decorative frieze, spindles along the frieze, turned posts with knobs and fan-like brackets, and a decorative balustrade extends across the front and curves around to cover part of side elevation; main entry with transom; rectangular windows with 1/1 sash. 2nd-3rd stories: 2 story rectangular bays with fluted chamfered corners on front and side elevations: bracketed cornice with decorative frieze matching that of porch above 2nd story windows, pent roof above 2nd story windows, each bay topped by mansard roof end with bracketed cornice, modillions, and decorative frieze; all windows rectangular with 1/1 sash; building terminates in pent roof end with bracketed cornice, modillions, and decorative frieze matching and continuing cornice on top of bays. Building has been resurfaced.	Contact 240/21A
2.	15 Sherman Place  Block 830 (Contact 240/20A)	before 1873	P Dist.	E	R1	Queen Anne, 2 1/2 stories with basement, frame, 1 main entry, very irregular rectangular plan. Ground story: wooden porch set on posts covers part of front facade and extends along side and part of rear elevations: original balustrade, entrance to porch with ornate cutout work topped by pediment shaped head; tripartite projecting bay with bracketed cornice and rectangular windows with 1/1 sash and wood enframingent with pediment shaped head. 2nd story: above bay, rectangular double window with 1/1 sash and ornate projecting head with central triangular elevation; above porch, single rectangular window with 1/1 sash and wood enframingent with pediment shaped head and 2 bull's eye windows. 2 1/2 story: in gable end, small double window with 1/1 sash and wood enframingent. Building terminates in polygonal "tower" with continuous roof line and a cross gable. Part of porch on front facade has been glassed or screened in. Property listed on the 1873 map as belonging to J. Grumbach.	Contact 240/20A

P #	ADDRESS/LOCATION : PROPERTY NAME	DATE	Signifi- cance to D/S	Condition	USE	DESCRIPTION: Style, Ext. Wall Fabric, Fenestration, Form, Roof, Major Features, Alterations, Stories, etc.	NEGATIVE FILE #
3.	17-19 Sherman Place Block 830 (Contact 240/19A)	bet. 1873- 1887	p Dist.	E	R1	3 matching Italianate row houses, frame, 2 stories with basement; each with 3 bays, 1 main entry, and rectangular plan. <u>Ground story</u> : all porches are non-original (those of #17 and 17A are enclosed); #19 retains its cornice window heads (those of #17 and 17A are not visible). <u>2nd story</u> : rectangular windows with 1/1 sash and cornice heads; continuous bracketed cornice with dentils and panelled frieze at #17-17A; cornice of #19 has been covered over with modern siding.	Contact 240/19A
4.	25 1/2 Sherman Place Block 830 (Contact 240/17A)	bet. 1873- 1887	p Dist.	G	R1	Queen Anne, 2 stories with basement, frame, 1 main entry, rectangular plan. <u>Ground story</u> : wooden porch set on columns with basket handle arches between the columns; main entry with transom; tripartite projecting bay with rectangular windows with 1/1 sash. <u>2nd story</u> : rectangular projecting bay with rectangular windows with 1/1 sash; cornice with brackets on either side of projecting bay. Porch cornice has been covered over with modern siding; left-most porch column has been replaced by modern metal support; building has been resurfaced.	Contact 240/17A



NEW JERSEY OFFICE OF CULTURAL AND ENVIRONMENTAL SERVICES  
HISTORIC PRESERVATION SECTION  
DISTRICT/STREETSCAPE CONTINUATION SHEET

N.J. HISTORIC SITES INVENTORY

Date 10/15District/Streetscape Continuation Page # 3 Inventory # 0906-D4-sherp

MAP #	ADDRESS/LOCATION : PROPERTY NAME	DATE	Signifi- cance to D/S	Condition	USE	DESCRIPTION: Style, Ext. Wall Fabric, Fenestration, Form, Roof, Major Features, Alterations, Stories, etc.	NEGATIVE FILE #
5.	28-30 Sherman Place  Annabee Hall Apts.  Block 829 (Contact 240/16A)	bet. 1919- 1928	P Dist.	E	R2	Decorated Brick Apartment house, 4 stories with basement, 6 bays, brick, 1 main entry, truncated T-shaped plan. <u>Ground story</u> : entry portal with pointed arch head and large panelled stone surround; entry flanked by tripartite window with brick lintel and stone sill ; stone belt course at top of story forms sill for 2nd story windows. <u>2nd-4th stories</u> ; above ground story tripartite windows, matching tripartite windows on all stories; decorative brick work panels below tripartite windows on 3rd and 4th stories; center 4 bays with single rectangular windows; stone decoration above 4th story tripartite windows; stone balusters above each single window; building terminates in stone outlined battlemented parapet.	Contact 240/16A
6.	36-38 Sherman Place  Sherman Court Apartments  Block 829 (Contact 240/15A)	bet. 1919- 1928	P Dist.	E	R2	Decorated brick apartment house, 4 stories with basement, 8 bays, brick, one main entry, rectangular plan with side light wells. <u>Ground story</u> : portico set on columns with bracketed cornice topped by balcony; rectangular single windows with 3/1 sash and stone sills; at end bays, tripartite window with segmentally arched head and stone sill; stone belt course at top of story forms sill for 2nd story windows. <u>2nd-3rd Stories</u> : tripartite windows with transoms at end bays; single rectangular windows with 3/1 sash and stone sills in center bays. <u>4th story</u> : tripartite windows of end bays, match those on ground story; decorative stone panels above tripartite windows; single windows match other single windows; decorative stone panels over single windows except two above entry; building terminates in brick parapet with stone colonettes rising above roof line.	Contact 240/15A

MAP #	ADDRESS/LOCATION : PROPERTY NAME	DATE	Signifi- cance to D/S	Condition	USE	DESCRIPTION: Style, Ext. Wall Fabric, Fenestration, Form, Roof, Major Features, Alterations, Stories, etc.	NEGATIVE FILE #
7.	43-45 Sherman Place  Block 830 Contact 240/12A	bet. 1887- 1896	P Dist	G	R2	Italianate Variant, 3 stories with basement, 5 bays, brick, 1 main entry, L shaped plan. Ground story: portico with cornice and decorated frieze is set on columns before entry; rectangular windows with stone sills and segmentally arched heads; decorative brick band joins window heads. 2nd-3rd stories: curvil near pressed metal tripartite oriel to either side of entry; rectangular panels below 2nd story windows of oriels, swags below 3rd story windows of oriels; remaining windows with stone lintels and continuous stone sills; lintels joined by decorative brick bands; all windows rectangular with 1/1 sash; cornice with decorative frieze; gable roof end with window above roof line at right of building.	Contact 240/12A
8.	47-53 Sherman Place  Block 830 (Contact 240/11A)	bet. 1908- 1919	P Dist.	E	R1	4 Italianate Variant row houses, 2 stories, brick, each with 1 main entry and rectangular plan. Ground story: column supported porch with cornice, dentils, and panelled frieze topped by balcony of metal railings extends across ground stories; each building with tripartite projecting bay. 2nd story: each house with metal tripartite projecting bay and single window with stone lintel; cornice and panelled area above windows of bay; all windows rectangular with 1/1 sash; bay offset from that of ground story; buildings terminate in continuous bracketed cornice with dentils topped by panelled brick parapet. Ornate 2 story metal projecting bay on Summit Avenue facade.	Contact 240/11A

NEW JERSEY OFFICE OF CULTURAL AND ENVIRONMENTAL SERVICES  
HISTORIC PRESERVATION SECTION  
DISTRICT/STREETSCAPE CONTINUATION SHEET

N.J. HISTORIC SITES INVENTORY

Date 10/85  
0906-D4 sherpDistrict/Streetscape Continuation Page # 5 Inventory # \_\_\_\_\_

MAP #	ADDRESS/LOCATION : PROPERTY NAME	DATE	Signifi- cance to D/S	Condition	USE	DESCRIPTION: Style, Ext. Wall Fabric, Fenestration, Form, Roof, Major Features, Alterations, Stories, etc.	NEGATIVE FILE #
9.	74 Sherman Place  Block 856 (Contact 31/9)	bet. 1873- 1887	P Dist.	F	R1	Italianate, 2 1/2 stories, 1 main entry, frame, irregular square plan. <u>Ground story:</u> portico and porch with bracketed cornice, dentils, posts with fan shaped brackets, and a balustrade with cutout panels extends in front of main entry and across part of front and side facades; main entry with panelled door with glass inserts and elliptically shaped transom; to left of entry, projecting bay with bracketed cornice and decorative frieze; double window to right of entry. <u>2nd-2 1/2 stories:</u> windows with bracketed cornice heads with fluted frieze; double window above that of ground story; window in gable end of 1/2 story; all windows rectangular with 1/1 sash and wood enframements; bracketed cornice with modillions and dentils; cross gable roof with geometric motif in shingling. Modern addition above 2nd story of side extension.	Contact 31/9
10.	76 Sherman Place  Block 856 (Contact 31/10)	bet. 1887- 1896	P Dist.	G	R2	Queen Anne, 3 stories, 1 main entry, frame, rectangular plan with rear extensions. Original porch with bracketed cornice set on slim columns extends across front facade and part of side elevation; main entry with transom; 3 story tripartite projecting bay topped by domical roof rises above main roof line; all windows rectangular with 1/1 sash; dormer set into mansard roof on 3rd story. Building has been resurfaced and trim removed; cornices above 2nd and 3rd stories have been covered with modern siding.	Contact 31/10

NEW JERSEY OFFICE OF CULTURAL AND ENVIRONMENTAL SERVICES  
HISTORIC RESERVATION SECTION  
DISTRICT/STREETSCAPE CONTINUATION SHEET

N.J. HISTORIC SITES INVENTORY

Date \_\_\_\_\_

District/Streetscape Continuation Page # 6 Inventory # 0906-D4 sherp

MAP #	ADDRESS/LOCATION : PROPERTY NAME	DATE	Signifi- cance to D/S	Condition	USE	DESCRIPTION: Style, Ext. Wall Fabric, Fenestration, Form, Roof, Major Features, Alterations, Stories, etc.	NEGATIVE FILE #
11.	91-93 Sherman Place  Block 853 (Contact 31/11)	bet. 1873- 1887	P Dist.	E	R1	Double Italianate Variant house, 2 1/2 stories, 2 main entries, frame, rectangular plan with rear extension. <u>Ground story</u> : wood portico with bracketed cornice with cutout decoration below the cornice is set before the entries; extensions on either side of portico slightly project out from facade. <u>2 - 1/2 stories</u> : all windows (including ground story) rectangular with 1/1 sash; bracketed cornice with decorative frieze; hipped roof; central gable roof end with double window. Building has been resurfaced and trim removed; ground story front extensions are non-original.	Contact 31/11
12.	104 Sherman Place  Block 856 (Contact 31/13)	bet. 1908- 1919	P Dist.	E	R1	Queen Anne Vernacular, 2 stories, brick, 1 main entry, irregular rectangular plan with rear extension. <u>Ground story</u> : wood porch with bracketed cornice and <u>plain frieze</u> is set on columns before main entry; tripartite projecting bay; rectangular windows with multi-paned upper sash. <u>2nd story</u> : tripartite projecting bay offset from that of ground story; windows match those of ground story bay; gable roof end with double window and bracketed cornices/set into mansard roof.	Contact 31/13

NEW JERSEY OFFICE OF CULTURAL AND ENVIRONMENTAL SERVICES  
HISTORIC PRESERVATION SECTION  
DISTRICT/STREETSCAPE CONTINUATION SHEET

N.J. HISTORIC SITES INVENTORY

Date 10/8

District/Streetscape Continuation Page # 7 Inventory # 0906-D4 sherp

MAP #	ADDRESS/LOCATION : PROPERTY NAME	DATE	Signifi- cance to D/S	Condition	USE	DESCRIPTION: Style, Ext. Wall Fabric, Fenestration, Form, Roof, Major Features, Alterations, Stories, etc.	NEGATIVE FILE #
13.	105 Sherman Place  Block 853 (Contact 31/17)	bet. 1896- 1908	P Dist.	G	R1	Italianate vernacular, 2 1/2 stories, frame, 1 main entry, irregular rectangular plan. <u>Ground story</u> : wood porch with bracketed cornice and plain frieze set on paired columns extends across facade; tripartite projecting bay with rectangular windows with 1/1 sash. <u>2-2 1/2 stories</u> : rectangular windows on 2nd story; to left, 1 1/2 story tower with window with round arched head at 1/2 story level terminates in pyramidal roof; to right, tripartite projecting bay terminates in gable roof end at 1/2 story level; in center, gable roof with bracketed cornices with window with round arched head and keystone. Building has been resurfaced.	Contact 31/17
14.	112 Sherman Place  Block 856 (Contact 31/15)	bet. 1896- 1908	P Dist.	E	R1	Queen Anne, 2 1/2 stories, brick and frame, 1 main entry, irregular rectangular plan. <u>Wooden portico</u> set on posts before main entry; above entry, 1 1/2 story turret like projection with battlemented parapet; to left of entry, 3 story tower with tent roof; all windows rectangular with 1/1 sash; gambrel roofs; decorative shingling.	Contact 31/15

NEW JERSEY OFFICE OF CULTURAL AND ENVIRONMENTAL SERVICES  
 HISTORIC RESERVATION SECTION  
 DISTRICT/STREETSCAPE CONTINUATION SHEET

N.J. HISTORIC SITES INVENTORY

Date \_\_\_\_\_

District/Streetscape Continuation Page # 8 Inventory # 0906-D4 sherp.

MAP #	ADDRESS/LOCATION : PROPERTY NAME	DATE	Signifi- cance to D/S	Condition	USE	DESCRIPTION: Style, Ext. Wall Fabric, Fenestration, Form, Roof, Major Features, Alterations, Stories, etc.	NEGATIVE FILE #
15.	118 Sherman Place  Block 855 (Contact 31/16)	bet. 1908- 1919	p Dist.	E	R1	Prairie style, 2 1/2 stories, hollow tile walls, main and secondary entrances, very irregular rectangular plan. Main entry recessed within porch formed by corner of building; varied fenestration -- single, double, and tripartite windows, group of 5 in small projection; complex rectangular massing; multiple continuous hipped roofing; 2 dormers.	Contact 31/16
16.	122 Sherman Place  Block 855 (Contact 31/20)	c. 1900	P Dist.	G	R1	Italianate, 2 stories, 3 bays, 1 main entry, frame, irregular rectangular plan. Ground story: wood porch with bracketed cornice, modillions, dentils, spindles along a plain frieze, and ornate turned posts with knobs extends across ground story; glass and wood panelled entry with transom; rectangular windows with 1/1 sash. 2nd story: rectangular windows with cornice heads, 1/1 sash, and wood enframements; cornice with ornate brackets and modillions, dentils, and panelled frieze surmounted by central pediment. Building has been resurfaced and ground story cornice window heads removed; porch railings probably not original.	Contact 31/20, 244/33



NEW JERSEY OFFICE OF CULTURAL AND ENVIRONMENTAL SERVICES  
 HISTORIC RESERVATION SECTION  
 DISTRICT/STREETSCAPE CONTINUATION SHEET


N.J. HISTORIC SITES INVENTORY

Date 1/85District/Streetscape Continuation Page # 9 Inventory # 0906-D4 sherp

MAP #	ADDRESS/LOCATION : PROPERTY NAME	DATE	Signifi- cance to D/S	Condition	USE	DESCRIPTION: Style, Ext. Wall Fabric, Fenestration, Form, Roof, Major Features, Alterations, Stories, etc.	NEGATIVE FILE #
17.	127 Sherman Place  Block 852 (Contact 31/22)	bet. 1896- 1908	P Dist	E	R1	Queen Anne vernacular, 2 stories, frame, 1 main entry, rectangular plan. Wood porch with cornice and plain frieze set on columns extends across ground story; bull's eye window to left of modern entry door; 2 story tripartite projecting bay terminates in tent roof rising above main roof line; all windows rectangular with 1/1 sash; mansard roof.	Contact 31/22
18.	128 Sherman Place  Block 855 (Contact 244/31)	bet. 1908- 1919	P Dist.	E	R1	Italianate, 2 stories, 3 bays, 1 main entry, brick, rectangular plan. Wooden portico with cornice, plain frieze, and turned posts and balusters is set before main entry; rectangular windows with 1/1 sash, stone lintels and sills; brick bands between windows; bracketed cornice with plain frieze.	Contact 244/31, 31/23

Sherman Place in Western Hudson City North End  
 of Survey Area (ward D4) N5HSE # 0906-D4 Sharp,  
 Jersey City, Hudson Co.

Page 1 of 9 Photo Pages.



Site No. 0906-D4 Sharp  
 9 Sherman Place  
 Jersey City, N.J.  
 Photo Neg. No. 240/21A  
 Map No. 1  
 (bat. 1887-1896)



Site No. 0906-D4 Sharp  
 15 Sherman Place  
 Jersey City, N.J.  
 Photo Neg. No. 240/20A  
 Map No. 2  
 (before 1893)

Sherman Place in Western Hudson City Neighborhood  
of Survey Area (Ward D4) NJHSE # 0906-D4 Sharp,  
Jersey City, Hudson Co.  
Page 2 of 9 photo pages.




Site No. 0906-D4 Sharp  
17-19 Sherman Place  
Jersey City, N.J.  
Photo Neg. No. 240/19A  
Map No. 3  
(bet. 1873-1887)




Site No. 0906-D4 Sharp  
25 1/2 Sherman Place  
Jersey City, N.J.  
Photo Neg. No. 240/17A  
Map No. 4  
(bet. 1873-1887)

Sherman Place in Western Hudson City Neighborhood  
 of Survey Area (ward D4) NJHSI # 0906-D4 skarp,  
 Jersey City, Hudson Co.  
 Page 3 of 9 photo pages.



Site No. 0906-D4 skarp  
 28-30 Sherman Place  
 Annabec Hall Apts.  
 Jersey City, N.J.  
 Photo Neg. No. 240/16A  
 Map No. 5  
 (bat. 1919-1928)




Site No. 0906-D4 skarp  
 36-38 Sherman Place  
 Sherman Court Apts.  
 Jersey City, N.J.  
 Photo Neg. No. 240/15A  
 Map No. 6  
 (bat. 1919-1928)




Shuman Place in Western Hudson City Neighborhood  
 of Survey Area (ward D4) NJHSI # 0906-D4 Skarp,  
 Jersey City, Hudson Co.  
 Page 4 of 9 photo pages.




Site No. 0906-D4 Skarp  
 43-45 Shuman Place  
 Jersey City, N.J.  
 Photo Neg. No. 240/12A  
 Map No. 7  
 (bat. 1887-1896)



Site No. 0906-D4 Skarp  
 47-53 Shuman Place  
 Jersey City, N.J.  
 Photo Neg. No. 240/11A  
 Map No. 8  
 (bat. 1908-1919)



Site No. 0906 - D4 Skarp  
76 Sherman Place  
Jersey City, N.J.  
Photo Neg. No. 31/10  
Map No. 10  
(bat. 1887-1896)




Site No. 0906 - D4 Skarp  
74 Sherman Place  
Jersey City, N.J.  
Photo Neg. No. 31/9  
Map No. 9  
(bat. 1873-1887)

Sherman Place in Western Hudson City Neighborhood  
of Survey Area (ward D4) NJHSI # 0906 - D4 Skarp,  
Jersey City, Hudson Co.  
Page 5 of 9 photo pages.




Sherman Place in Western Hudson City Neighborhood  
 of Survey Area (ward D4) N5HSI # 0906-D4 Sharp,  
 Jersey City, Hudson Co.

Page 6 of 9 photo pages.





Site No. 0906-D4 Sharp  
 91-93 Sherman Place  
 Jersey City, N.J.  
 Photo Neg. No. 31/11  
 Map No. 11  
 (bat. 1873-1887)



Site No. 0906-D4 Sharp  
 104 Sherman Place  
 Jersey City, N.J.  
 Photo Neg. No. 31/13  
 Map No. 12  
 (bat. 1908-1919)

Sherman Place in Western Hudson City Neighborhood  
of Survey Area (ward D4) N5H SE # 0906-D4 Shamp,  
Jewey City, Hudson Co.  
 Page 1 of 9 photo pages.

Site No. 0906-D4 Shamp  
 105 Sherman Place  
 Jewey City, N.J.  
 Photo Neg. No. 31/17  
 Map No. 13  
 (bat. 1896-1908)



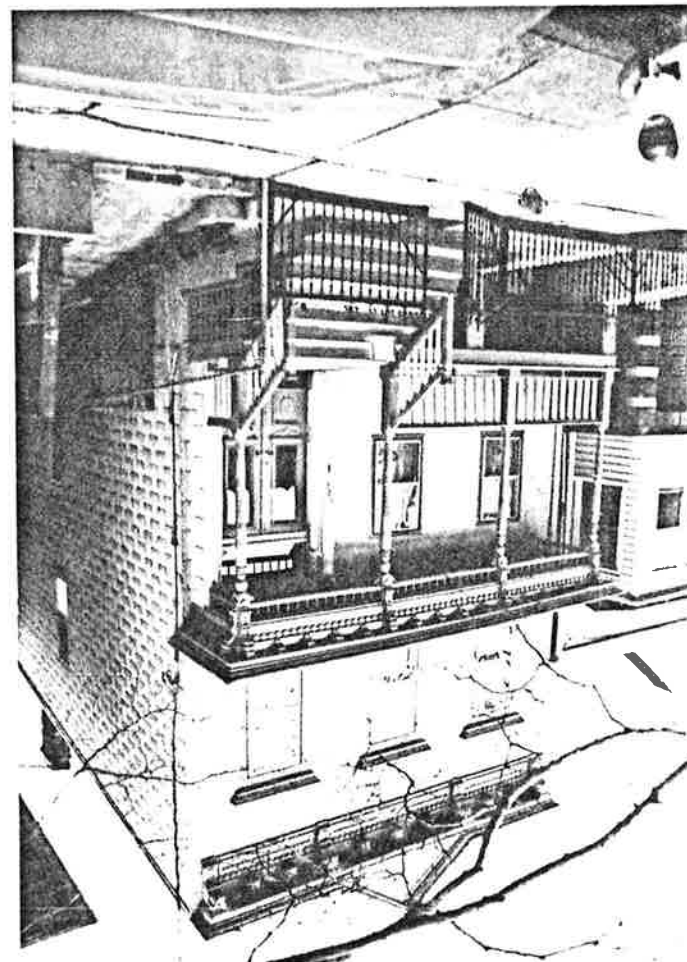
Site No. 0906-D4 Shamp  
 112 Sherman Place  
 Jewey City, N.J.  
 Photo Neg. No. 31/15  
 Map No. 14  
 (bat. 1896-1908)

Sherman Place in Western Hudson City Neighbourhood  
of Survey Area (ward D4) NTHSI# 0906-D4 slump,  
Jewey City, Hudson Co.  
Page 8 of 9 photo pages.


Site No. 0906-D4 slump  
118 Sherman Place  
Jewey City, N.J.  
Photo Neg. No. 31/16  
Map No. 15  
(bat. 1908-1919)




Site No. 0906-D4 slump  
122 Sherman Place  
Jewey City, N.J.  
Photo Neg. No. 31/20  
Map No. 16  
(c. 1900)



Site No. 0906-D4 Sharp  
 127 Sherman Place  
 Jersey City, N.J.  
 Photo Neg. No. 31/22  
 Map No. 14  
 (bet. 1896-1908)



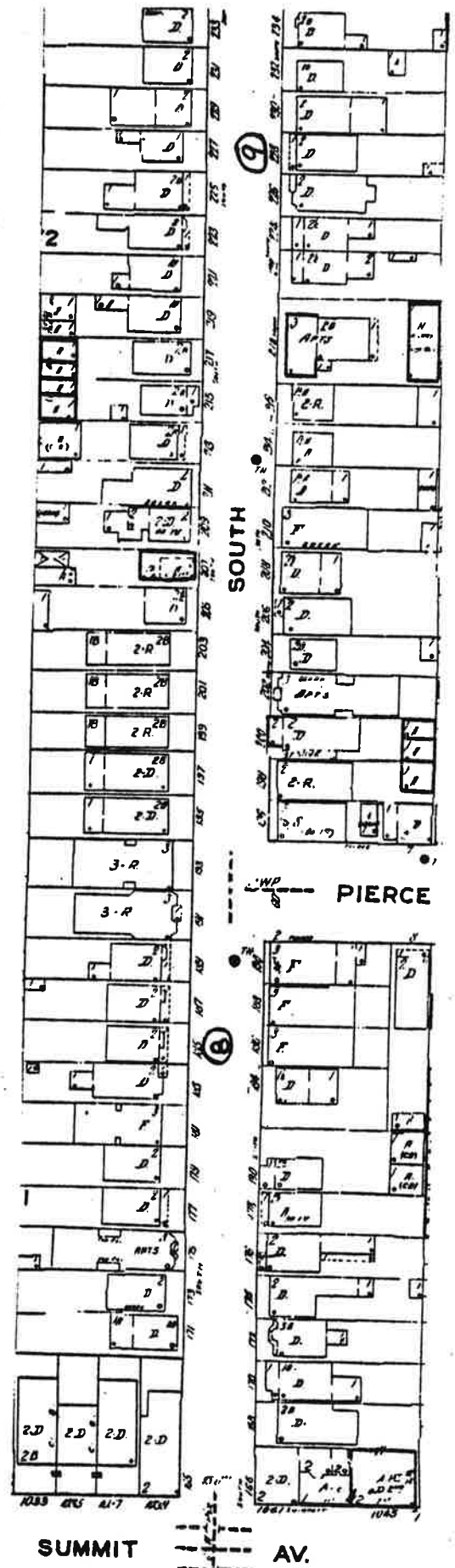
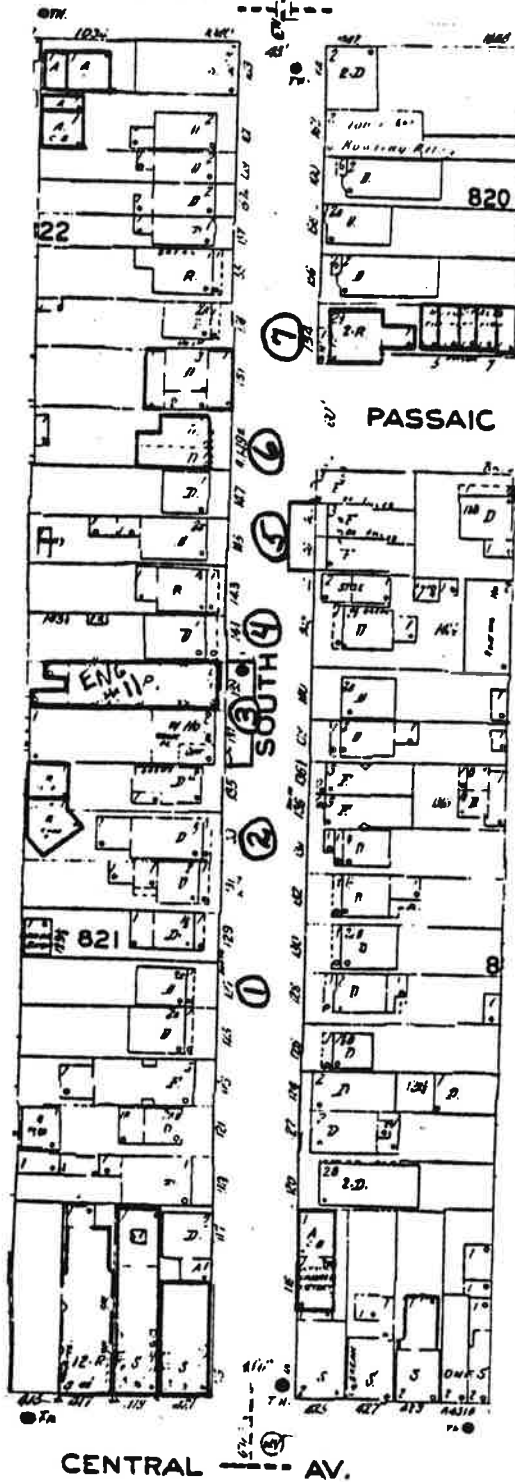
Site No. 0906-D4 Sharp  
 128 Sherman Place  
 Jersey City, N.J.  
 Photo Neg. No. 244/31  
 Map No. 18  
 (bet. 1908-1919)





J.F. Kennedy Blvd.

SUMMIT AV.



NJHSE #0906

D4 sou

South Street

(Western Hudson City Neighborhood)

11/81

NEW JERSEY OFFICE OF CULTURAL AND ENVIRONMENTAL SERVICES  
HISTORIC PRESERVATION SECTION  
DISTRICT/STREETSCAPE CONTINUATION SHEET

N.J. HISTORIC SITES INVENTORY

Date 10/85

District/Streetscape Continuation Page # 1 Inventory # 0906-D4Sou

MAP #	ADDRESS/LOCATION : PROPERTY NAME	DATE	Signifi- cance to D/S	Condition	USE	DESCRIPTION: Style, Ext. Wall Fabric, Fenestration, Form, Roof, Major Features, Alterations, Stories, etc.	NEGATIVE FILE #
1.	127 South Street Block 821 (Contact 245/26)	bet. 1873- 1887	P It. wood theme	E	R1	Italianate, 2 stories with basement, 3 bays, frame, 1 main entry, rectangular plan. Rectangular windows with 2/2 sash and wood enframements; cornice with ornate brackets, dentils, and bezant decorated frieze. Building has been resurfaced; modern front door.	Contact 245/26
2.	155 South Street Block 821 (Contact 245/25)	bet. 1887- 1896	Y It. wood theme	G	R1	Italianate, 3 stories, 3 bays, frame, 1 main entry, rectangular plan with rear extension. Ground Story: wooden porch with bracketed cornice, posts with brackets, and vase-shaped balusters extends across story; main entry with transom; rectangular windows with 1/1 sash and cornice heads. 2nd-3rd stories: Rectangular windows with 1/1 sash and cornice heads; bracketed cornice with dentils and decorative panelled frieze.	Contact 245/25
3.	157-139 South Street #139 - Engine Co. #11 Block 822 (Contact 245/24)	C./900	#137 P It. wood theme;  #139 Y (P Fire- house theme)	G	C, O	#137: Italianate warehouse, 2 stories, 3 bays, frame, rectangular plan. Ground Story: small, 1 story front extension with entry; large garage door. 2nd Story: rectangular windows with cornice heads; bracketed cornice with central triangular elevation and decorative panelling. Ground story has been altered; 2nd story windows have been filled in; building has been resurfaced. #139: Romanesque Revival Engine Co.; 2 stories, 3 bays, brick, rectangular plan with rear extensions. Ground Story: Large central aperture with panelled door topped by metal cornice bearing words "Engine Co. #11 and flanked by brick pilasters with metal Ionic capitals; tall, filled-in rectangular window with stone lintel and sill to left of aperture; matching opening to right is partially filled in and contains entry. 2nd Story: rectangular windows with 1/1 sash, stone lintels and sills; at end bays, single window with round arched brick head with stone keystone and herringbone brick work in the tympanum; central double windows with continuous head matching that	Contact 245/24, 22



NEW JERSEY OFFICE OF CULTURAL AND ENVIRONMENTAL SERVICES  
HISTORIC PRESERVATION SECTION  
DISTRICT/STREETSCAPE CONTINUATION SHEET

N.J. HISTORIC SITES INVENTORY

Date 10/85

District/Streetscape Continuation Page # 2 Inventory # 0906-D4 Sea

MAP #

ADDRESS/LOCATION : PROPERTY NAME

DATE

Signifi-  
cance to  
D/S

Condition

USE

DESCRIPTION: Style, Ext. Wall Fabric, Fenestration, Form, Roof,  
Major Features, Alterations, Stories, etc.

NEGATIVE  
FILE #

#3 Continued

4.

141 South Street  
Block 822  
(Contact 245/23)

bet.  
1873-  
1887

P  
It.  
wood  
theme

E. R1

of single windows, except segmentally arched; recessed brick panels beneath each window; brick parapet with small end turrets and central curvilinear elevation above and reflecting head of double windows.  
Italianate, 1 story, 3 bays, 1 main entry, frame, rectangular plan. Wooden porch with cornice carried on posts and cutout pattern balustrade extends across facade; main entry with transom; rectangular windows with 2/2 sash and cornice heads; bracketed cornice with central triangular elevation and panelled frieze. Modern entry door.

Contact  
245/25

NEW JERSEY OFFICE OF CULTURAL AND ENVIRONMENTAL SERVICES  
HISTORIC PRESERVATION SECTION  
DISTRICT/STREETSCAPE CONTINUATION SHEET

N.J. HISTORIC SITES INVENTORY

Date 10/8


District/Streetscape Continuation Page # 3 Inventory # 0906-D4 Sou

MAP #	ADDRESS/LOCATION : PROPERTY NAME	DATE	Signifi- cance to D/S	Condition	USE	DESCRIPTION: Style, Ext. Wall Fabric, Fenestration, Form, Roof, Major Features, Alterations, Stories, etc.	NEGATIVE FILE #
5.	146-148 South Street Block 819 (Contact 245/16)	bet. 1887- 1896	P It. wood theme	G	R2	Twin Italianate buildings, 3 stories, frame; each with 3 bays, 1 main entry, and rectangular plan. Small wooden porch with cornice and spindles below the frieze is set on turned posts before main entry of #146; overdoor with spindles below the frieze above entry of #148; rectangular windows with 1/1 sash and wood enframements; matching bracketed cornices with modillions. Buildings have been resurfaced.	Contact 245/16, 19
6.	149 South Street Block 822 (Contact 245/17)	c.1880	P It. brick theme	E	R2	Italianate, 1 story, brick, 2 main entries, irregular rectangular plan. Entries with transoms; two single windows with stone lintels and sills to right of center entry; double window with continuous stone sill to right of left entry; continuous metal lintel above double window and left entry; rectangular windows with 1/1 sash; bracketed cornice with panelled frieze. Double window and second entry are alterations; facade originally comprised of central entry flanked by 2 single windows on each side.	Contact 245/17

MAP #	ADDRESS/LOCATION : PROPERTY NAME	DATE	Signifi- cance to D/S	Condition	USE	DESCRIPTION: Style, Ext. Wall Fabric, Fenestration, Form, Roof, Major Features, Alterations, Stories, etc.	NEGATIVE FILE #
7.	154 South Street Block 820 (Contact 245/15)	before 1873	P Greek Revi- val Theme	G/ E	R2	Greek Revival, 2 1/2 stories, brick, 1 main entry, square plan with rear extension. ground story: panelled wood entry door with transom and stone head; large tripartite window. 2-2 1/2 stories: rectangular windows with 1/1 sash and stone sills and lintels; gable roof with gable facing street. Alterations include new stone stoop, tripartite window, and bricking-in of 2 apertures on Passaic Avenue facade. Listed on 1873 Map and in 1872-3 Directory as the property of John G. Brauback, a grocer.	Contact 245/15
8.	185 South Street Block 871 (Contact 245/12)	bet. 1896- 1908	P Second Empire Theme	G/ E	R1	Second Empire Vernacular, 2 stories, 3 bays, 1 main entry, frame; rectangular plan. Wooden porch with bracketed cornice, spindles along the frieze, and turned posts with knobs extends across ground story; rectangular windows with 1/1 sash and wood enframe-ments; projecting pavilion with pyramidal roof on 2nd story above entry; small mansard roof with continuous cornice with dentils.	Contact 245/12

AP #	ADDRESS/LOCATION : PROPERTY NAME	DATE	Signifi- cance to D/S	Condition	USE	DESCRIPTION: Style, Ext. Wall Fabric, Fenestration, Form, Roof, Major Features, Alterations, Stories, etc.	NEGATIVE FILE #
9.	228 South Street Block 874 (Contact 245/8)	bet. 1873- 1887	P It. Wood Theme	E	R1	Italianate, 2 stories, 3 bays, 1 main entry, frame, rectangular plan. Wooden porch with cornice and denticulated frieze set on posts extends across ground story; panelled entry door with transom; rectangular windows with 2/2 sash and wood enframements; highly decorative cornice with ornate brackets, dentils, panelled frieze; and central triangular elevation topping an area with ornate foliate decoration in relief. Facade and porch, excluding porch cornice, have been resurfaced.	Contact 245/8

South Street in Western Hudson City Neighborhood  
 of Survey Area (ward 04) NJHSI # 0906-D4 sou,  
 Jersey City, Hudson Co.  
 Page 1 of 5 photo pages.




Site No. 0906-D4 sou  
 124 South Street  
 Jersey City, N.J.  
 Photo Neg. No. 245/26  
 Map No. 4  
 (bat. 1873-1887)




Site No. 0906-D4 sou  
 133 South Street  
 Jersey City, N.J.  
 Photo Neg. No. 245/25  
 Map No. 2  
 (bat. 1887-1896)

South Street in Western Hudson City Neighborhood  
of Survey Area (ward D4) N5H5I #0906-D4 sou,  
Jenney City, Hudson Co.  
Page 2 of 5 photo pages.



Site No. 0906-D4 sou  
137-139 South Street  
Jenney City, N. J.  
Photo Neg. No. 245/24  
Map No. 3  
(c. 1900)



Site No. 0906-D4 sou  
141 South Street  
Jenney City, N. J.  
Photo Neg. No. 245/23  
Map No. 4  
(bat. 1873-1887)




South Street in Western Hudson City Neighborhood  
 of Survey Area (ward D4) NJ HSE # 0906-D4 sou,  
 Jersey City, Hudson Co.  
 Page 3 of 5 photo pages.

Site No. 0906-D4 sou  
 146-148 South Street  
 Jersey City, N.J.  
 Photo Neg. No. 245/16  
 Map No. 5  
 (bet. 1887-1896)




Site No. 0906-D4 sou  
 149 South Street  
 Jersey City, N.J.  
 Photo Neg. No. 245/17  
 Map No. 6  
 (c. 1880)




South Street in Western Hudson City Neighborhood  
 of Survey Area (ward D4) N5HSE # 0906-D4 sou,  
 Jersey City, Hudson Co.

Page 4 of 5 photo pages.



Site No. 0906-D4 sou  
 154 South Street  
 Jersey City, N.J.  
 Photo Neg. No. 245/15  
 Map No. 7  
 (before 1873)



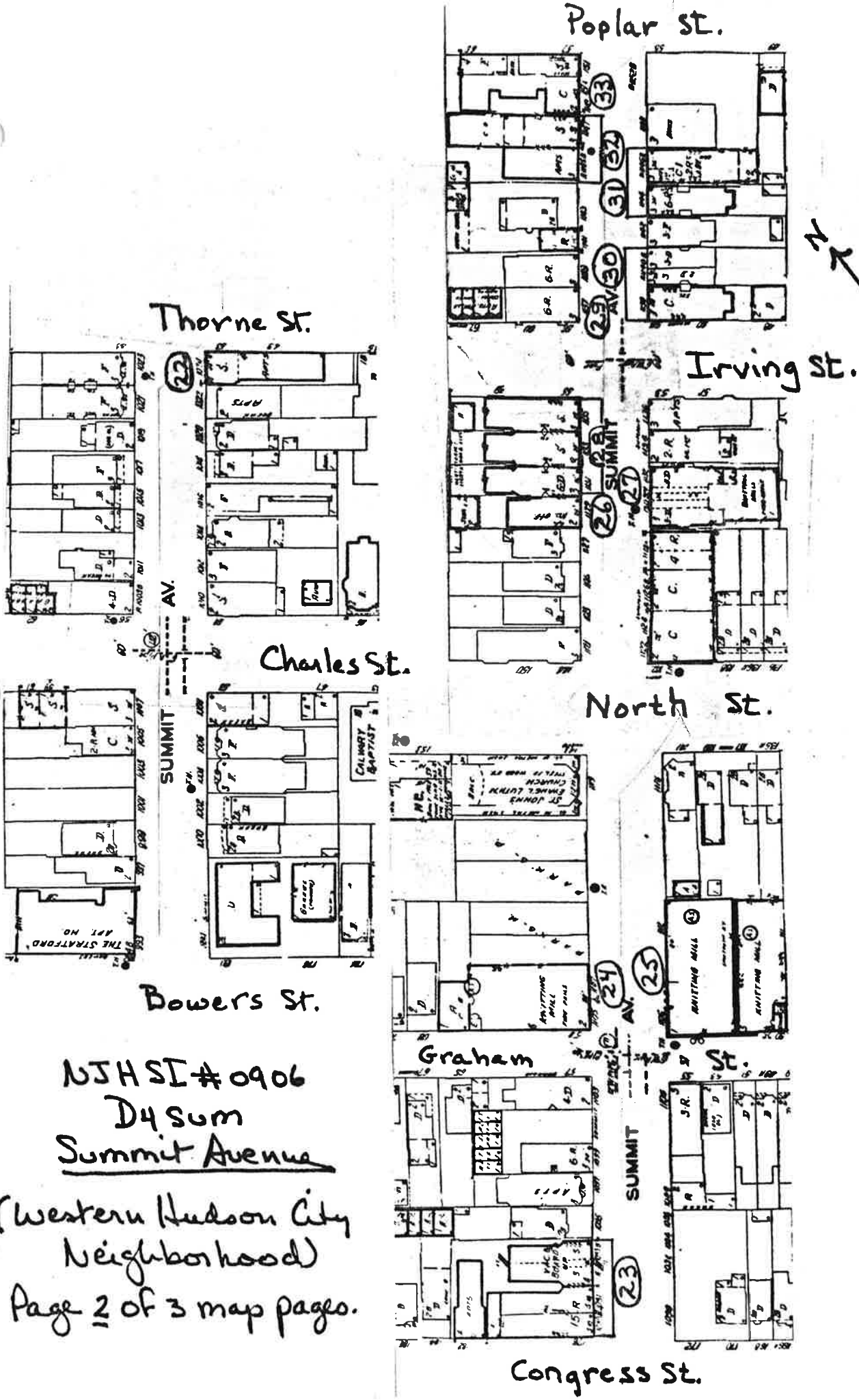
Site No. 0906-D4 sou  
 185 South Street  
 Jersey City, N.J.  
 Photo Neg. No. 245/12  
 Map No. 8  
 (bet. 1896-1908)

South Street in Western Hudson City Neighborhood  
of Survey Area (ward D4) N5H5I # 0906-D4 sou,  
Jenney City, Hudson Co.  
Page 5 of 5 photo pages.



Site No. 0906-D4 sou  
228 South Street  
Jenney City, N.J.  
Photo Neg. No. 245/8  
Map No. 9  
(bar. 1873-1887)



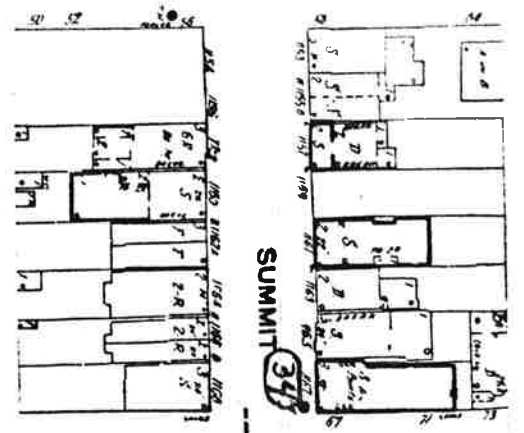


NJH SI # 0906  
D4 sum  
Summit Avenue

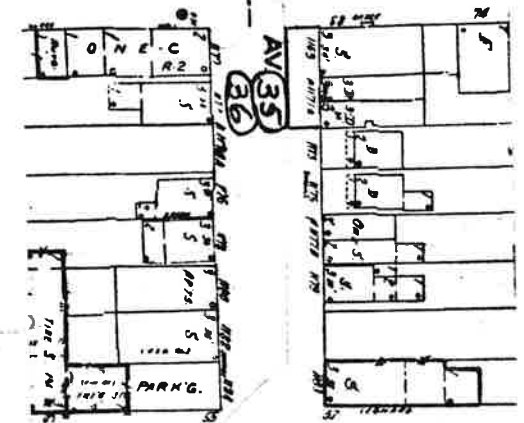
(Western Hudson City  
Neighborhood)  
Page 2 of 3 map pages.



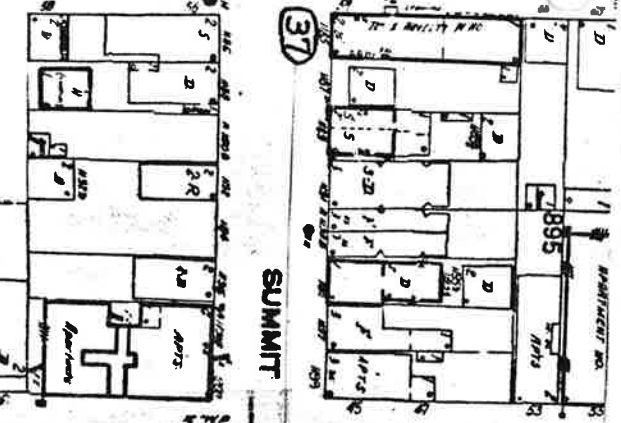
Poplar St.



Grace St.



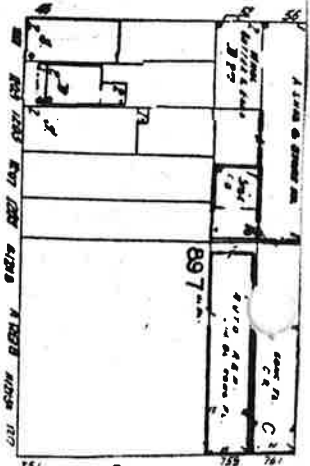
Leonard St.



SUMMIT

AV.

38



Jersey City  
Union City

HAGUE ST.

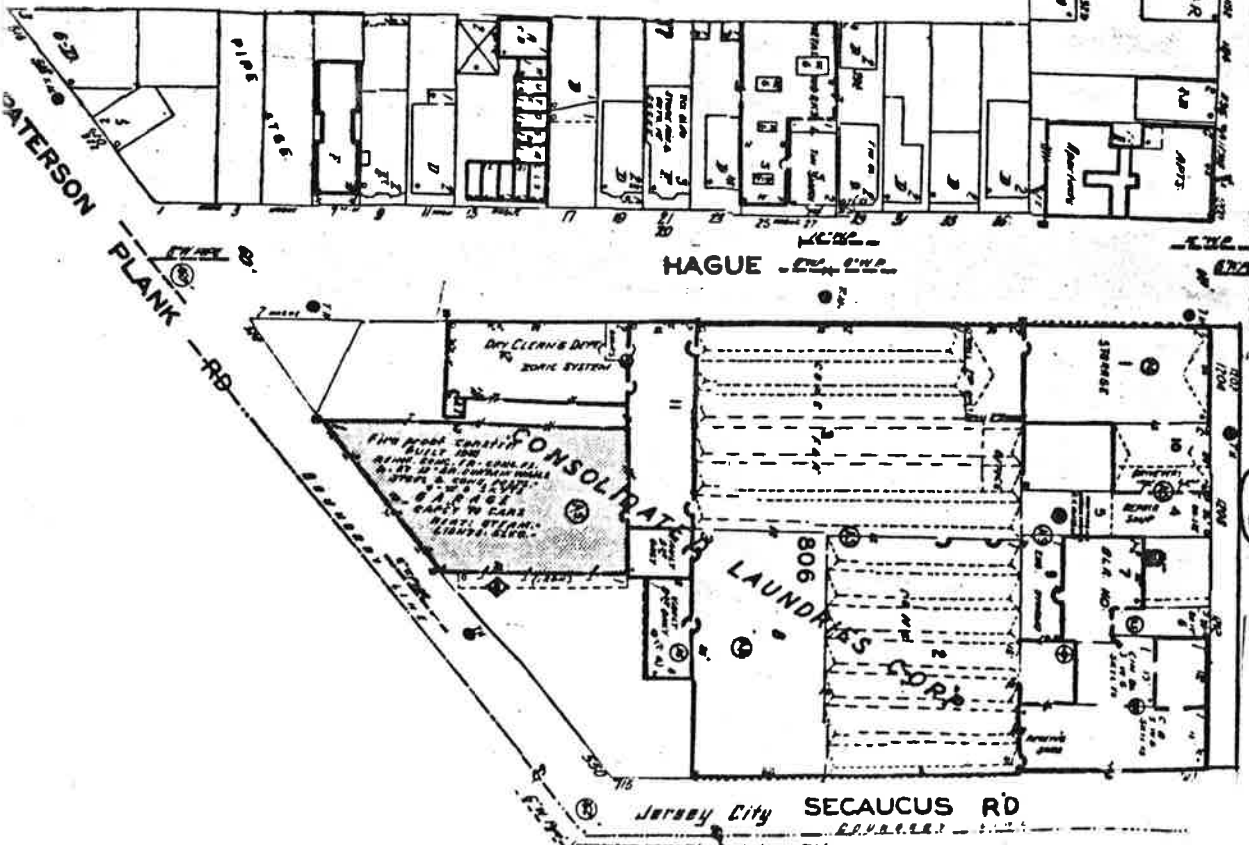


NJHSI #0906

D4 Sum

Summit Avenue

(Western Hudson City Neighborhood)  
Page 3 of 3 map pages.





MAP #	ADDRESS/LOCATION : PROPERTY NAME	DATE	Signifi- cance to D/S	Condition	USE	DESCRIPTION: Style, Ext. Wall Fabric, Fenestration, Form, Roof, Major Features, Alterations, Stories, etc.	NEGATIVE FILE #
1.	880 Summit Avenue Block 830 (Contact 17/6)	c. 1900	P Dist.	E	R1	Queen Anne, 2 1/2 story, frame, 1 main entry, irregular rectangular plan. At corner, a 2 story, round, columned portico encloses a 2 1/2 story round tower capped by a conical roof. To left, a 1 story, column supported porch and main entry with transom on ground story; small curvilinear projecting bay on 2nd story; hipped roof with cutaway area leaving space for windows at 2 1/2 story level. To right, 2 story projecting bay, tripartite on ground story, rectangular on 2nd story; cross gable roof with window with round arched head in gable end; remaining windows rectangular with 1/1 sash.	Contact 17/6, 5; 241/26A, 28A
2.	882-882A Summit Avenue Block 830 (Contact 31/1)	bet. 1908- 1919	P Dist.	E	R2	Colonial Revival, 2 1/2 stories, 2 main entries, brick, rectangular plan. <u>Ground story</u> : porch with cornice and plain frieze set on brick piers extends across story; 2 entries with transom; triple window with stone sill and flat arched stone lintel. <u>2nd story</u> : triple window matching that on ground story; cutaway bay window at each corner of house. <u>2 1/2 story</u> : Palladian window with keystone; gambrel roof. All windows rectangular with 1/1 sash.	Contact 31/1; 241/28A

NEW JERSEY OFFICE OF CULTURAL AND ENVIRONMENTAL SERVICES  
HISTORIC PRESERVATION SECTION  
DISTRICT/STREETSCAPE CONTINUATION SHEET

N.J. HISTORIC SITES INVENTORY

Date 12/85

District/Streetscape Continuation Page # 2 Inventory # 0906-D4sum

1AP #	ADDRESS/LOCATION : PROPERTY NAME	DATE	Signifi- cance to D/S	Condition	USE	DESCRIPTION: Style, Ext. Wall Fabric, Fenestration, Form, Roof, Major Features, Alterations, Stories, etc.	NEGATIVE FILE #
3.	887 Summit Avenue Block 853 (Contact 241/27A)	bet. 1873- 1887	P Dist.	E	RL	Italianate Variant, 2 1/2 stories, frame, main entry, rectangular plan. <u>Ground story</u> : porch with cornice and dentils extends across part of ground story; cornice continues across enclosed area with paired windows with transoms; main entry with panelled door and transom; single window with wood enframent to left of entry; small square window to right of entry. <u>2nd story</u> : windows with cornice heads and wood enframements.  2 1/2 story: cross gabled roof with continuous denticulated cornice; window with wood enframent in gable end; all windows rectangular with 1/1 sash. Modern porch supports; enclosed area of porch not original; modern dormer set into gable of front facade.	Contact 241/27A, 31/2
4.	888 Summit Avenue Block 830 (Contact 241/29A)	Bet. 1887- 1896	P Dist.	E	RL	Italianate Variant, 2 story with basement, 1 main entry, frame, rectangular plan. Small wood porch with bracketed cornice, dentils, and pediment with decorative shingling and a sunburst motif in the tympanum is set before main entry; main entry with transom; tripartite projecting bay extends height of building; decorative shingling and dentils on pent roofs above 1st and 2nd stories of bay, decorative shingling above basement window of bay; single window with cornice head and wood enframent above entry; all windows rectangular with 1/1 sash; cornice with dentils and ornate brackets, modillions, and frieze. Only alteration is modern metal porch supports.	Contact 241/29A, 31/3

NEW JERSEY OFFICE OF CULTURAL AND ENVIRONMENTAL SERVICES  
HISTORIC PRESERVATION SECTION  
DISTRICT/STREETSCAPE CONTINUATION SHEET

N.J. HISTORIC SITES INVENTORY

Date 12/85

District/Streetscape Continuation Page # 3 Inventory # 0906-D4sum

MAP #	ADDRESS/LOCATION : PROPERTY NAME	DATE	Signifi- cance to D/S	Condition	USE	DESCRIPTION: Style, Ext. Wall Fabric, Fenestration, Form, Roof, Major Features, Alterations, Stories, etc.	NEGATIVE FILE #
5.	895 Summit Avenue Block 853 (Contact 241/30A)	Bet. 1908- 1919	P Dist.	E	Rl	Italian Renaissance vernacular, brick, 2 stories, 1 main entry, rectangular plan. <u>Ground story</u> : tile roofed porch with brackets carried by brick piers extends across story; main entry with sidelights; tripartite projecting bay. <u>2nd story</u> : projecting bay topped by bracketed tile roof below main roof line; tripartite window above entry; all windows rectangular with 1/1 sash, stone sills, and flat arched brick lintels with stone keystone; tile hipped roof with bracketed overhanging eaves.	Contact 241/30A
6.	897 Summit Avenue Block 853 (Contact 241/31A)	Bet. 1908- 1919	P Dist.	E	Rl	Italian Renaissance Vernacular, brick, 2 stories, 1 main entry, rectangular plan. <u>Gable</u> roofed porch with stone pediment with cartouche in the tympanum is set on brick piers before the main entry; main entry with panelled surround and sidelights; tripartite projecting bay extends height of building; double window above entry; all windows rectangular with 6/1 sash, stone sills, and flat arched stone lintels with keystone; stone water table; tile hipped roof with bracketed overhanging eaves.	Contact 241/31A

IAP #	ADDRESS/LOCATION : PROPERTY NAME	DATE	Signifi- cance to D/S	Condition	USE	DESCRIPTION: Style, Ext. Wall Fabric, Fenestration, Form, Roof, Major Features, Alterations, Stories, etc.	NEGATIVE FILE #
7.	901 Summit Avenue Block 853 (Contact 241/32A)	before 1873	P Dist.	E	R1	Second Empire, 3 stories, 4 bays, 1 main entry, frame, square plan with rear extension. <u>Ground story</u> : very decorative original wooden porch with bracketed cornice, modillions, posts with cutout scrolled brackets, and turned balusters extends across front facade and continues along most of side elevation; main entry with transom capped by panel with keystone; rectangular windows with 1/1 or 2/2 sash and wood enframements with bracketed sills and heads matching that of entry; property set back and enclosed by ornate iron fence. <u>2nd story</u> : windows with 2/2 sash, wood enframements, and segmentally arched heads; cornice with ornate paired brackets matching those of porch and frieze decorated with geometric panels. <u>3rd story</u> : dormers with pedimented tops and rectangular windows with 1/1 sash set into mansard roof with concave sides. Property listed on the 1873 map and in the 1872-73 Directory as the home of Peter Spies, a saloon keeper.	Contact 241/32A; 31/4,8
8.	909 Summit Avenue Block 856 (Contact 241/33A)	Bet. 1908- 1919	P Dist.	E	R1	Italianate Variant, 2 stories, 1 main entry, brick, slightly irregular rectangular plan. Wood porch with cornice and plain frieze is set on brick piers before main entry; main entry with transom; tripartite projecting bay extends height of building; single window above entry; all windows rectangular with 1/1 sash; stone lintels and sills; stone belt course topped by bracketed cornice with dentils, building terminates in panelled brick parapet.	Contact 241/33A

IAP #	ADDRESS/LOCATION : PROPERTY NAME	DATE	Signifi- cance to D/S	Condition	USE	DESCRIPTION: Style, Ext. Wall Fabric, Fenestration, Form, Roof, Major Features, Alterations, Stories, etc.	NEGATIVE FILE #
9.	912 Summit Avenue Block 829 (Contact 31/5, 240/10A)	Bet. 1873- 1887	P Dist.	E	R1	Queen Anne, 2 1/2 stories, 1 main entry, frame, very irregular rectangular plan. <u>Ground story</u> : wood porch with bracketed cornice; plain frieze, pendants below the frieze, turned posts with knobs and brackets, a balustrade with balusters and panels with moon-shaped cutouts, and a pediment with a sunburst motif in the tympanum before the main entry extends across the front facade and curves around to cover part of side elevation; main entry with wood and glass panelled door, transom, and panelled surround; rectangular windows with 1/1 sash and cornice heads. <u>2nd story</u> : rectangular windows with 1/1 sash, cornice heads, and wood enframements. <u>1/2 story</u> : bracketed cornice forms sill for double windows with 1/1 sash; decorative shingling; cross gable roof; triangular section in top of gable extended forward with stylized sunburst motif and finial at the apex; continuous bracketed cornice. At left of house, 2 story round tower with decorative shingling and stained glass in ground story window transoms.	Contact 31/5, 240/10A
10.	918 Summit Avenue Block 829 (Contact 31/6)	bet. 1873- 1887	P Dist.	E	R1	Second Empire, 3 stories, 3 bays, frame, 1 main entry; slightly irregular rectangular plan. <u>Ground story</u> : wood porch with cornice, plain frieze with decorative work below it, posts with ornamental capitals, and a balustrade with cutout work extends across front facade and along part of side elevation; main entry with transom; rectangular windows with 1/1 sash, cornice heads, and wood enframements. <u>2nd story</u> : rectangular windows with 2/2 sash, cornice heads, and wood enframements; continuous	Contact 31/6 240/9A

MAP #	ADDRESS/LOCATION : PROPERTY NAME	DATE	Signifi- cance to D/S	Condition	USE	DESCRIPTION: Style, Ext. Wall Fabric, Fenestration, Form, Roof, Major Features, Alterations, Stories, etc.	NEGATIVE FILE #
	#10 Continued					cornice with ornate brackets and decorative frieze; pilaster with decorative capital at every building corner. <u>3rd story</u> : straight sided mansard roof with decorative patterning and curb; dormers with pedimented heads, 2/2 sash, and panelled surround.	
11.	920 Summit Ave. Summit Court Apts. Block 829 (Contact 239/22)	bet. 1919- 1928	P Dist	G/R2 E		Decorated Brick, 4 stories with basement, brick, 1 main entry, 6 bays, I shaped plan. <u>Ground story</u> : main entry with stone surround with fluted pilasters topped by balustraded stone balcony effect; entry flanked by single windows, paired windows at end bays; stone faced basement and stone water table; stone belt course at top of story. <u>2nd-4th story</u> : triple windows at end bays; stone belt course at top of 3rd story forms sill for 4th story windows; ornamental stone plaque above entry between 2nd and 3rd stories; building terminates in brick parapet topped by stone urns. All windows rectangular with 6/1 sash.	Contact 239/22



MAP #	ADDRESS/LOCATION : PROPERTY NAME	DATE	Signifi- cance to D/S	Condition	USE	DESCRIPTION: Style, Ext. Wall Fabric, Fenestration, Form, Roof, Major Features, Alterations, Stories, etc.	NEGATIVE FILE #
12.	929-933 Summit Avenue Block 859 (Contact 31/30, 239/20)	bet. 1887- 1896	P Dist.	E	C/ R R2	3 Italianate/Romanesque Revival buildings with continuous facade, 3 stories, 9 bays, brick, multiple entries, rectangular plans. <u>Ground story</u> : #929: commercial ground story. # 931-933: each entry with bracketed stone cornice head; rectangular windows with 1/1 sash; stone lintels and sills; lintels joined by decorative brick band; stone water tables. <u>2nd story</u> : same fenestration and brick bands as ground story. <u>3rd story</u> : rectangular windows with 1/1 sash, stone sills, and segmentally arched heads with decorative brick work; brick work bands join window heads; decorative brickwork panel below each window; continuous brick corbel table; continuous bracketed cornice with modillions and panelled frieze. On 2nd and 3rd stories of #929, decorative brickwork panels between it and #931. Ground story of #929 has been altered.	Contact 31/30; 239/20,1
13.	933A-935 Summit Avenue Block 859 (Contact 239/21)	bet. 1896- 1908	P Dist	G/ F	R2 R1	2 related Italianate Variant buildings, brick, each with 1 main entry and rectangular plan. #933A: 3 stories; to left of entry, 3 story tower topped by tent roof; single window on each story above entry; all windows rectangular with 1/1 sash; stone lintels and sills; recessed panel beneath each window of tower; continuous cornice with plain frieze; pent roof end forms main roof line; dark colored bricks at corners of building give quoin effect; stone water table. #935 is 2 story version of #933A with slight variations: cornice is bracketed; window above entry is rectangular with bracketed stone sill and segmentally arched	Contact 239/21

NEW JERSEY OFFICE OF CULTURAL AND ENVIRONMENTAL SERVICES  
HISTORIC PRESERVATION SECTION  
DISTRICT/STREETSCAPE CONTINUATION SHEET

N.J. HISTORIC SITES INVENTORY

Date 12/85

District/Streetscape Continuation Page # 8 Inventory # 0906-D4 sum

MAP #	ADDRESS/LOCATION : PROPERTY NAME	DATE	Signifi- cance to D/S	Condition	USE	DESCRIPTION: Style, Ext. Wall Fabric, Fenestration, Form, Roof, Major Features, Alterations, Stories, etc.	NEGATIVE FILE #
	#13 Continued)					stone head with keystone; pedimented ventilator in tent roof of tower; stone bands join lintels. A wood porch with bracketed cornice set on columns extends across both entries. Some of the stone lintels of both buildings are deteriorating.	
14.	936 Summit Avenue  Second Reformed Church of Hudson City  Block 828  (Contact 17/31; 81A/ 31,32	C.1910	P Dist.	E	T	Gothic Revival Church, 1-3 stories with basement, 2 main entries, stone, rectangular plan. To right, stairs with iron railings lead to entry set into 3 story tower with long, narrow slit window and a battlemented parapet with trefoil decoration; to left, similar stairs and railing lead to another entry set into a 1 story tower identical, excluding the window, to the tower on right; prefacing the main body of the church, a 1 story extension with 4 square windows and a battlemented parapet protrudes outward between the towers; large multi-paned window with pointed arch occupies facade of main body of church; main section is gable roofed. Architect: F. A. Leicht.	Contact 17/31; 81A/31, 32

MAP #	ADDRESS/LOCATION : PROPERTY NAME	DATE	Signifi- cance to D/S	Condition	USE	* DESCRIPTION: Style, Ext. Wall Fabric, Fenestration, Form, Roof, Major Features, Alterations, Stories, etc.	NEGATIVE FILE #
15.	945 Summit Avenue Block 861 (Contact 239/8)	After 1928	P Dec. Brick/ Apt. Theme	E	C/ R	Decorated Brick, 3 stories, 2 bays, brick, multiple entries, rectangular plan with side light well and rear extension. <u>Ground story</u> : store front with cornice and plate glass windows. <u>2nd story-3rd story</u> : each story with paired window and tripartite window; building terminates in brick parapet with central elevation and small corner turrets. Very restrained decorative brickwork and stone accents.	Contact 239/8
16.	953-953 1/2 Summit Avenue Block 861 (Contact 239/7)	bet. 1873- 1887	#953 P It. wood Theme; #953A N	E	R1	Twin Italianate houses, 2 stories with basement, frame; each with 2 bays, 1 main entry, and rectangular plan. #953: wood porch with bracketed cornice, modillions, dentils, and panelled frieze is set on posts with brackets; main entry with transom, cornice head, and wood surround; rectangular windows with cornice heads and 1/1 sash; cornice with ornate foliate brackets. Cornice rises to central triangular elevation at midpoint between houses. #953 is unaltered except at basement level. #953A, however, has, excluding the main entry and porch posts, been altered by resurfacing and the removal of window trim; the cornice has been covered by modern siding and the original brackets removed.	Contact 239/7

MAP #	ADDRESS/LOCATION : PROPERTY NAME	DATE	Signifi- cance to D/S	Condition	USE	DESCRIPTION: Style, Ext. Wall Fabric, Fenestration, Form, Roof, Major Features, Alterations, Stories, etc.	NEGATIVE FILE #
17.	961A Summit Ave. Block 863 (Contact 199/26)	bet. 1873- 1887	P It. wood Theme	G/R1 F		Italianate; 2 story with basement, 3 bays, frame, 1 main entry, rectangular plan. Ornate wood porch with bracketed cornice, dentils, panelled frieze, posts with brackets and panelled pedestals, and turned balusters extends across ground story; main entry with transom, wood surround, and probably original glass and wood panelled door; rectangular windows with 1/1 sash; cornice with modillions and ornate foliate brackets. Building has been resurfaced and trim removed.	Contact 199/26
18.	962-968 Summit Avenue Block 826 (Contact 199/23,24)	bet. 1887- 1896	y	F R2		Romanesque Revival, 3 stories, brick, each building with 3 bays and rectangular plan. <u>Ground story</u> : each entry framed by brick pilasters and topped by stone lintel; rectangular windows with 1/1 sash, stone sills and lintels with keystones; decorative panels beneath windows; decorative iron railings down steps and along sidewalk. <u>2nd story</u> : rectangular window with stone lintel and sill above entry; remaining windows rectangular with segmentally arched heads with decorative brickwork. All windows with 1/1 sash.	Contact 199/23, 24

MAP #	ADDRESS/LOCATION : PROPERTY NAME	DATE	Signifi- cance to D/S	Condition	USE	DESCRIPTION: Style, Ext. Wall Fabric, Fenestration, Form, Roof, Major Features, Alterations, Stories, etc.	NEGATIVE FILE #
	#18 Continued					3rd story: rectangular window with stone lintel and sill and decorative panel beneath it above entry; remaining windows rectangular with round arched heads with decorative brickwork; all windows with 1/1 sash. 3 story pilasters topped by ornamental pediment separate buildings; matching pilaster on 2nd and 3rd stories sets off windows above entry; windows above entry enframed by 2 story pilasters topped by decorative broken pediment; continuous corbel table above 3rd story windows; small cornice with dentils and swag decorated frieze above remaining windows. Stone trim is deteriorating.	
19	965 Summit Avenue Block 863 (Contact 199/25)	bet. 1873- 1887	P Second Empire Theme	E R1		Second Empire, 3 stories with basement, 3 bays, frame, 1 main entry, rectangular plan. Wood porch with bracketed cornice and plain frieze set on posts with brackets extends across ground story; rectangular windows with 1/1 sash; cornice with ornate foliate brackets, modillions, and panelled frieze topped by straight sided mansard roof; dormers with pedimented heads. Building has been resurfaced.	Contact 199/25

## HISTORIC PRESERVATION SECTION

## DISTRICT STREETScape CONTINUATION SHEET

District/Streetscape Continuation Page # 12 Inventory # 0906-D4S

MAP #	ADDRESS/LOCATION : PROPERTY NAME	DATE	Signifi- cance to D/S	Condition	USE	DESCRIPTION: Style, Ext. Wall Fabric, Fenestration, Form, Roof, Major Features, Alterations, Stories, etc.	NEGATIVE FILE #
20.	977 Summit Avenue Block 865 (Contact 199/3,1)	bet. 1908- 1919.	Y	G/ E	RL	Neo-Classical, 2 1/2 stories, 1 main entry, brick, rectangular plan. Main entry prefaced by semi-circular porch with cornice, plain frieze, and Corinthian columns topped by pediment with escutcheon; tripartite projecting bay rises height of building; rectangular windows with stone sills and lintels with keystone; decorative stone work above middle 2nd story window of bay; slightly protruding brick crosses below 2nd story windows of bay and on porch; bracketed cornice ; hipped roof; dormer with paired windows with segmentally arched heads with keystone. Stone lintels are beginning to deteriorate.	Contact 199/ 3,1
21.	982 Summit Avenue Grace English Evangelical Lutheran Church Block 825 (Contact 17/29)	1904- 1924 Corner- stone	Y	E	T	Gothic Revival Church, 1-2 stories with basement, 1 main entry, frame, rectangular plan. Gable roofed porch set on metal supports before main entry; main entry set into 2 story tower topped by tent roof; large, multi-paned window with pointed arch occupies facade of main section of church; main section of building with front-gabled roof. Congregation of Church established in 1888.	Contact 17/29



MAP #	ADDRESS/LOCATION : PROPERTY NAME	DATE	Signif- cance to D/S	Condition	USE	DESCRIPTION: Style, Ext. Wall Fabric, Fenestration, Form, Roof, Major Features, Alterations, Stories, etc.	NEGATIVE FILE #
22.	1024 Summit Avenue Block 823 (Contact 218/34)	bet. 1908- 1919	P It. brick Theme	E	C/ R	Italianate, 4 stories, 4 bays, brick, multiple entries, rectangular plan. Commercial ground story with cornice and plate glass windows. <u>2nd &amp; 3rd stories:</u> rectangular windows with 1/1 sash and stone sills; stone lintels on 2nd story, brick lintels on 3rd story. <u>4th story:</u> stone belt course forms continuous sill for rectangular windows with 1/1 sash and round arched brick heads with stone keystone; Gibbs surround motif in contrasting brick enframes windows; bracketed cornice with modillions. Ground story has been altered.	Contact 218/34
23.	1089-1093 Summit Avenue Block 881 (Contact 196/22)	bet. 1908- 1919	P Geo. Revival Theme	G	R2 V	2 related Georgian Revival buildings, 4 stories, brick, multiple entries, each with 5 bays and rectangular plan. <u>#1089-1091:</u> <u>Ground story:</u> Main entry, paired window, set of 5 windows, cornice at top of story. <u>2nd-4th stories:</u> rectangular windows with 1/1 sash, stone sills, stone lintels with keystone (Keystone on 2nd and 3rd stories), and Gibbs surround motif in contrasting brick; on each story, double window at right-most bay; decorative brickwork above 4th story windows; brick parapet; quoin effect in contrasting brick at corners of building. <u>#1093:</u> excluding ground story, identical to #1089-1091 except all windows are single and 4th story windows have round arched head with keystone. Ground story of both buildings has been altered.	Contact 196/22

## HISTORIC PRESERVATION SECTION

## DISTRICT REETSCAPE CONTINUATION SHEET

District/Streetscape Continuation Page # 14

Invento. # 0906-D4su

MAP #	ADDRESS/LOCATION : PROPERTY NAME	DATE	Signifi- cance to D/S	Condition	USE	DESCRIPTION: Style, Ext. Wall Fabric, Fenestration, Form, Roof, Major Features, Alterations, Stories, etc.	NEGATIVE FILE #
24.	1105 Summit Avenue Ansonia Knitting Mill Block 884 (Contact 196/20)	bet. 1896- 1908	Y	G	I	Italianate, 2 stories, 5 bays, 1 main entry, brick, rectangular plan. Main entry with modern metal overdoor; rectangular windows with 1/1sash, stone lintels and sills; bracketed cornice.	Contact 196/20
25.	1106-1112 Summit Avenue Block 812 (Contact 196/21)	bet. 1896- 1908	P	G/ E	I	Romanesque Revival Knitting mill, 1 story, brick, 1 main entry, rectangular plan. Large garage-type main entry; windows with stone sills and segmentally arched brick heads; part of building terminates in cornice with dentils topped by 4 parallel gables, part terminates in a plat band and flat roof. One window has been bricked in; garage door is enlargement of original aperture; area now occupied by plat band probably originally had cornice matching that of rest of building.	Contact 196/21

MAP #	ADDRESS/LOCATION : PROPERTY NAME	DATE	Signifi- cance to D/S	Condition	USE	DESCRIPTION: Style, Ext, Wall Fabric, Fenestration, Form, Roof, Major Features, Alterations, Stories, etc.	NEGATIVE FILE #
26.	1129 Summit Avenue Block 887 (Contact 196/12)	bet. 1896- 1908	Y	E	C/R	Italianate Variant; 2 stories, 2 main entries, brick, rectangular plan. <u>Ground story</u> : old store front with glass and wood panelled doors, show windows with panelled bases and brackets, and a bracketed cornice with a panelled frieze. <u>2nd story</u> : at right, tripartite projecting bay with fishscale decoration above the windows is enframed by brick pilasters; at left, window with round arched brick head; all windows rectangular with 1/1 sash; bracketed cornice with dentils and a swag and tassel decorated frieze; pediment with a sunburst motif in its tympanum above projecting bay.	Contact 196/12
27.	1130-1132 Summit Avenue Block 811 (Contact 196/13)	bet. 1908- 1919	P It. Ren. Theme	G/ E	R2	Italian Renaissance vernacular, 3 stories, multiple entries, brick, rectangular plan. <u>Ground story</u> : multiple entries; double windows; vertical brick bands in contrasting color; cornice with plain frieze at top of story. <u>2nd - 3rd stories</u> : rectangular windows with 3/1 sash and stone lintels and sills; double windows at end bays; horizontal brick bands in contrasting color run between lintels and between sills; quoin effect in contrasting brick at corners of building; building terminates in large, tiled pent roof end set between 2 turrets. Ground story has been altered.	Contact 196/13

MAP #	ADDRESS/LOCATION : PROPERTY NAME	DATE	Signifi- cance to D/S	Condition	USE	DESCRIPTION: Style, Ext. Wall Fabric, Fenestration, Form, Roof, Major Features, Alterations, Stories, etc.	NEGATIVE FILE #
28	1131-1135 Summit Ave. Block 887 (Contact 196/7)	bet. 1896- 1908	P It. Brick Theme	E	C/ R	3 Italianate buildings with continuous facade, 3 stories, 12 bays, multiple entries, brick, rectangular plans. <u>Ground story</u> : commercial area with various architectural motifs; bracketed cornice with panelled frieze at top of story. <u>2nd story</u> : rectangular windows with 1/1 sash, stone lintels and sills; continuous dark brick band immediately below lintels. <u>3rd story</u> : windows with 1/1 sash, stone sills, and round arched brick heads; dark brick bands run between window heads and between sills; bracketed cornices with dentils and swag and tassel decorated friezes. Top cornice and frieze and ground story cornice and frieze match those of #1129 next door. (See Map No. 26).	Contact 196/7
29.	1137 Summit Avenue Block 889. (Contact 196/8)	bet. 1887- 1896	P It. wood Theme	E	R2	Italianate, 3 stories, 6 bays, 1 main entry, frame, rectangular plan. <u>Ground story</u> : varied fenestration -- single, paired, and tripartite windows; cornice with plain frieze runs along top of story. <u>2nd-3rd stories</u> : rectangular windows with 1/1 sash; continuous cornice with ornate brackets and decorated frieze. Ground story has been altered; building has been resurfaced.	Contact 196/8

MAP #	ADDRESS/LOCATION : PROPERTY NAME	DATE	Signifi- cance to D/S	Condition	USE	DESCRIPTION: Style, Ext. Wall Fabric, Fenestration, Form, Roof, Major Features, Alterations, Stories, etc.	NEGATIVE FILE #
30.	1138-1140 Summit Avenue Block 810 (Contact 196/9)	#1138 bet. 1896- 1908; #1140 bet. 1887- 1896	#1138 P It. brick Theme; #1140 P It. wood Theme	E C/ R		<p>#1138: Italianate, 3 stories, 4 bays, multiple entries, brick, rectangular plan with rear extension. <u>Ground story</u>: commercial area with plate glass windows; ornate cornice with brackets, dentils, and decorative frieze runs across top of story. <u>2nd story</u>: rectangular windows with 1/1 sash and stone sills; windows of outside bays with stone cornice heads, those of two inside bays with segmentally arched brick heads; stone bands run between windows. <u>3rd story</u>: rectangular windows with 1/1 sash, stone sills, and round arched brick heads with stone keystone; stone bands run between windows; ornate cornice with brackets, dentils, and decorative frieze. Decorative "pendant" at corner of building.</p> <p>#1140: Italianate, 3 stories, 4 bays, frame, 2 entries, rectangular plan. <u>Ground story</u>: commercial area, cornice runs across top of story. <u>2nd &amp; 3rd stories</u>: rectangular windows with 1/1 sash, cornice heads, and wood enframements; cornice with ornate brackets, dentils, and panelled frieze. Ground story of both buildings has been altered.</p>	Contact 196/9, 10

MAP #	ADDRESS/LOCATION : PROPERTY NAME	DATE	Signifi- cance to D/S	Condition	USE	DESCRIPTION: Style, Ext. Wall Fabric, Fenestration, Form, Roof, Major Features, Alterations, Stories, etc.	NEGATIVE FILE #
31.	1144-1146 Summit Avenue Block 810 (Contact 196/10)	#1144 bet. 1896- 1908; #1146 bet. 1908- 1919	P It. brick Theme	E	R2 C/ R	2 Italianate buildings, 3 stories, brick, rectangular plans. #1144: 4 bays, 1 main entry. <u>Ground story</u> : sets of rectangular windows with 1/1 sash. <u>2nd story</u> : rectangular windows with 1/1 sash, stone lintels and sills. <u>3rd story</u> : rectangular windows with 1/1 sash, stone sills, and round arched brick heads; bracketed cornice with swag decorated frieze; dark brick bands between windows. #1146: 3 bays. <u>Ground story</u> : multiple entries; cornice runs across top of story. <u>2nd-3rd stories</u> : rectangular windows with 1/1 sash, stone lintels and sills; paired windows in center bay on each story; bands in contrasting color between windows; decorative rectangle between stories; bracketed cornice. Ground story of both buildings has been altered.	Contact 196/10
32.	1145-1147 Summit Avenue Block 889 (Contact 196/11)	#1145 bet. 1887- 1896; #1147 bet. 1908- 1919	P It. brick Theme	E	R2 C/ R	2 Italianate buildings, 3 stories, brick, each with 4 bays and rectangular plan. #1145: <u>Ground story</u> : 1 main entry flanked by paired windows with 6/1 sash and stone sills. <u>2nd-3rd stories</u> : rectangular windows with 1/1 sash, stone lintels, and continuous stone sills; decorative brick bands between windows just below lintels; decorative brickwork panels between stories; bracketed cornice with central curvilinear pediment and modillions. #1147: <u>Ground story</u> : commercial area with metal siding and plate glass windows. <u>2nd-3rd stories</u> : rectangular windows with 1/1 sash, stone lintels, and continuous stone sills; bracketed cornice with swag decorated frieze. The ground story of both buildings has been altered; ground story of #1145 has been resurfaced.	Contact 196/11, 2



MAP #	ADDRESS/LOCATION : PROPERTY NAME	DATE	Signifi- cance to D/S	Condition	USE	DESCRIPTION: Style, Ext. Wall Fabric, Fenestration, Form, Roof, Major Features, Alterations, Stories, etc.	NEGATIVE FILE #
33.	1149-1151 Summit Avenue Block 889 (Contact 196/2)	bet. 1908- 1919	P Dec. Brick/ Apt. Theme	G/ E	C/ R	Decorated brick, 4 stories, 6 bays, brick, multiple entries, irregular rectangular plan. <u>Ground story</u> : brick and metal commercial area topped by modern metal cornice. <u>2nd-4th stories</u> : rectangular windows with 9/1 sash, stone sills, and brick lintels; paired windows at end bays; decorative brickwork panels below paired windows on 3rd and 4th stories; brick parapet with balustrade. Ground story has been altered.	Contact 196/2
34.	1167 Summit Avenue Block 891 (Contact 195/34)	bet. 1919- 1928	P It. Brick Theme	E	C/ R	Italianate, 3 stories, 4 bays, 1 main entry, brick, rectangular plan. <u>Ground story</u> : commercial area with plate glass windows topped by bracketed cornice. <u>2nd story</u> : rectangular windows with 1/1 sash, continuous stone sills, and segmentally arched stone heads. <u>3rd story</u> : rectangular windows with 1/1 sash, stone sills, and round arched brick heads; continuous bracketed cornice with plain frieze.	Contact 195/34

MAP #	ADDRESS/LOCATION : PROPERTY NAME	DATE	Signifi- cance to D/S	Condition	USE	DESCRIPTION: Style, Ext. Wall Fabric, Fenestration, Form, Roof, Major Features, Alterations, Stories, etc.	NEGATIVE FILE #
	1169-1171 Summit Avenue Block 893 (Contact 195/35)	bet. 1896- 1908	P It. wood Theme	E	C / R	Italianate, 3 stories, 7 bays, 2 main entries, frame, rectangular plan. <u>Ground story</u> : commercial area with plate glass windows; <u>residential area with entry</u> flanked by paired windows; bracketed cornice with panelled frieze runs across top of story. <u>2nd-3rd stories</u> : rectangular windows with 1/1 sash; ornate bracketed cornice with panelled frieze. Ground story has been altered; remainder of building has been resurfaced and trim removed.	Contact 195/35
36.	1172 Summit Avenue Block 808 (Contact 196/0, 195/36)	bet. 1887- 1896	P It. wood Theme	F	C / R	Italianate, 3 stories, 3 bays, 2 main entries, frame, rectangular plan with rear extension. <u>Ground story</u> : elaborate old store front with cornice with ornate brackets and rosette decorated frieze, colonnettes at the corners of the windows, and a panelled base with rosettes and brackets below the windows; door to upstairs apartments enframed by panelled surround. <u>2nd-3rd stories</u> : rectangular windows with 2/2 sash; bracketed cornice. These stories have been resurfaced and trim removed. Store front is worthy of attention.	Contact 196/0, 195/36
37.	1185 Summit Avenue Block 895 (Contact 195/20)	bet. 1896- 1908	P It. brick Theme	G	C	Italianate, 2 stories, 1 main entry, brick, rectangular plan. <u>Ground story</u> : rectangular windows with stone sills; windows filled in with metal inserts; cornice with plain frieze runs across top of story. <u>2nd story</u> : rectangular windows with 1/1 sash, stone lintels, and bracketed stone sills; stone bands run between lintels and between sills; bracketed cornice with swag decorated frieze topped by brick parapet. Ground story has probably been altered and resurfaced.	Contact 195/20

NEW JERSEY OFFICE OF CULTURAL AND ENVIRONMENTAL SERVICES  
HISTORIC PRESERVATION SECTION  
DISTRICT/STREETSCAPE CONTINUATION SHEET

N.J. HISTORIC SITES INVENTORY


Date 12/85

District/Streetscape Continuation Page # 21 Inventory # 0906-D4sum

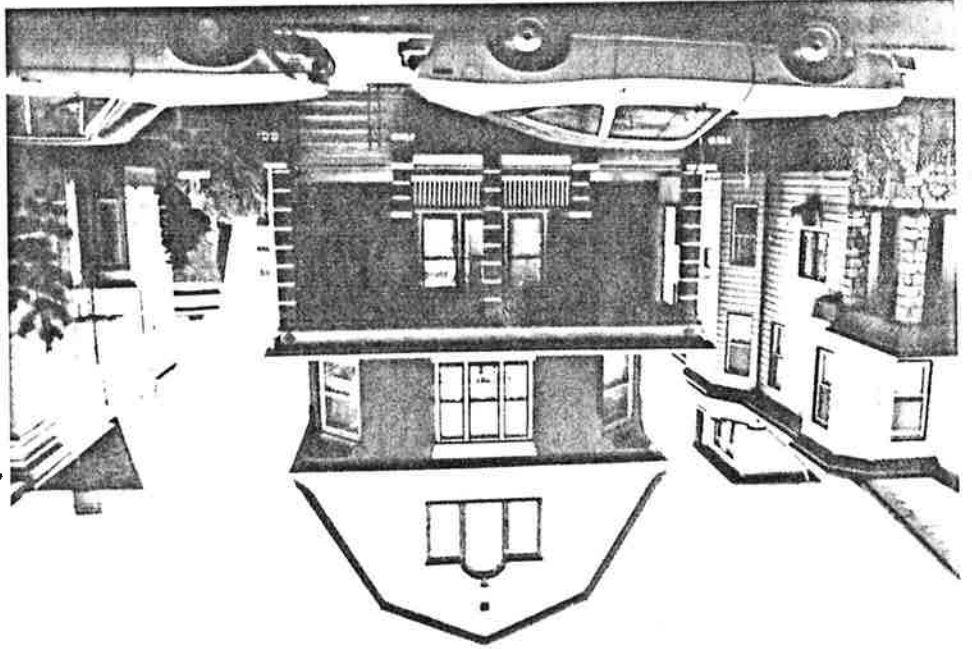
MAP #	ADDRESS/LOCATION : PROPERTY NAME	DATE	Signifi- cance to D/S	Condition	USE	DESCRIPTION: Style, Ext. Wall Fabric, Fenestration, Form, Roof, Major Features, Alterations, Stories, etc.	NEGATIVE FILE #
38.	1204-1212 Summit Avenue Consolidated Laundries Corp. Block 806 (Contact 195/30,192/20,195/27,192/19)	bet. 1873- 1908	P Indus- trial Theme	G	C	Large laundry corporation covering entire block; predominantly brick buildings; all structures 1 or 2 stories. <u>Summit Avenue facade:</u> 1 and 2 story commercial style buildings, built between 1873(?) - 1908; numerous roof forms -- gable, hipped, shed, and flat; primarily brick buildings, brick smoke stack. #1204 was possibly built between 1873-1887 as part of the silk manufactory listed on the 1887 map. <u>Hague Street facade:</u> Main building is Romanesque revival, 2 story, brick, built between 1896-1908. <u>Ground story:</u> rectangular windows with stone sills and segmentally arched heads; large garage door. Ground story apertures have been altered. <u>2nd story:</u> windows (many have been boarded up) with stone sills and segmentally arched heads; cornice with brackets, dentils, and plain frieze. Remaining building is 1 story, brick, 9 bays, gable roof, possibly built between 1873-1887 as part of the silk manufactory listed on the 1887 map. <u>Secaucus Road facade:</u> 3 brick buildings built between 1887-1908, comprised of a 2 story building with flat roof, a 1 story structure with a bracketed cornice and multiple gable roofs (bet. 1887-1896), and a 1 story shed with a flat roof. Buildings extant by 1896 are listed on the 1896 map as the Poidebard Silk Manufacturing Co. The architect for the Poidebard Silk Co. was H. Prunaret (RER 1900).	Contact 195/30, 192/20, 195/27, 192/19

Summit Avenue in Western Hudson City Neighborhood  
of Survey Area (ward D4) NJHSE # 0906 - D4 sum,  
Jersey City, Hudson Co.

Page 1 of 26 photo pages.




Site No. 0906 - D4 sum  
880 Summit Avenue  
Jersey City, N.J.  
Photo Neg. No. 17/6  
Map No. 1  
(c. 1900)




Site No. 0906 - D4 sum  
882-882A Summit Ave  
Jersey City, N.J.  
Photo Neg. No. 31/1  
Map No. 2  
(bat. 1908-1919)


Site No. 0906-D4 sum  
 881 Summit Avenue  
 Jersey City, N.J.  
 Photo Neg. No. 241 / 27A  
 Map No. 3  
 (bat. 1873-1881)




Site No. 0906-D4 sum  
 888 Summit Avenue  
 Jersey City, N.J.  
 Photo Neg. No. 241 / 29A  
 Map No. 4  
 (bat. 1887-1896)



Site No. 0906-D4sum  
895 Summit Avenue  
Jersey City, N.J.  
Photo Neg. No. 241/30A  
Map No. 5  
(bat. 1908-1919)




Site No. 0906-D4sum  
891 Summit Avenue  
Jersey City, N.J.  
Photo Neg. No. 241/31A  
Map No. 6  
(bat. 1908-1919)





Summit Avenue in Western Hudson City Neighborhood  
of Survey Area (ward D4) NTHSI # 0906-D4 sum  
Jewey City, Hudson Co.  
Page II of 26 photo pages.



Site No. 0906-D4 sum  
901 Summit Avenue  
Jewey City, N.S.  
Photo Neg. No. 241/32A  
Map No. 7  
(bat. 1873)



Site No. 0906-D4 sum  
909 Summit Avenue  
Jewey City, N.S.  
Photo Neg. No. 241/33A  
Map No. 8  
(bat. 1908-1919)





Site No. 0906-D4sum  
 912 Summit Avenue  
 Jersey City, N.J.  
 Photo Neg. No. 31/5  
 Map No. 9  
 (bet. 1873-1887)




912 Summit Avenue  
 (Detail)  
 Photo Neg. No. 240/10A

Site No. 0906-D4sum  
 918 Summit Avenue  
 Jersey City, N.J.  
 Photo Neg. No. 31/6  
 Map No. 10  
 (bet. 1873-1881)





Site No. 0906-D4sum  
 920 Summit Avenue  
 Summit Court Apt.  
 Jersey City, N.J.  
 Photo Neg. No. 239/22  
 Map No. 11  
 (bet. 1919-1928)

Summit Avenue in Western Hudson City Neighborhood  
of Survey Area (Ward D4) NJHSE # 0906-D4 sum,  
Jersey City, N.J.  
Page 9 of 26 photo pages.



SECOND DUTCH REFORMED CHURCH, JERSEY CITY, N. J.  
Granite: North Jersey Stone Co.


936 Summit Avenue  
Second Reformed Church  
of Hudson City  
Exterior detail from  
Architects and Builders  
Magazine (May 1910)  
N.S., O.S. 42, No. 8, p. 323.  
Map No. 14  
Photo Neg. No. 81 A/31




936 Summit Avenue  
Second Reformed Church  
of Hudson City  
Interior detail from  
Architects and Builders  
Magazine (May 1910)  
N.S., O.S. 42, No. 8, p. 324.  
Map No. 14  
Photo Neg. No. 81 A/32



Site No. 0906-D4 sum  
 945 Summit Avenue  
 Tansley City, N.J.  
 Photo Neg. No. 239/8  
 Map No. 15  
 (after 1928)



Site No. 0906-D4 sum  
 953-953 1/2 Summit Ave.  
 Tansley City, N.J.  
 Photo Neg. No. 239/7  
 Map No. 16  
 (bet. 1873-1887)




Summit Avenue in Western Hudson City Neighborhood  
of Survey Area (ward D4) NTHSI # 0906-D4 Sum,  
Jewey City, Hudson Co.  
Page II of 26 Photo pages.

Site No. 0906-D4 Sum  
961A Summit Avenue  
Jewey City, N.J.  
Photo Neg. No. 199/26  
Map No. 17  
(bat. 1873-1887)





Summit Avenue in Western Hudson City Neighborhood  
of Survey Area (ward 24) N.J.H.S.I # 0906 - D4 sum,  
Jersey City, Hudson Co.  
Page 12 of 26 photo pages.




Site No. 0906-D4 sum  
962-968 Summit Ave.  
Jersey City, N.J.  
Photo Neg. No. 199/23  
Map No. 18  
(bat. 1887-1896)

962-968 Summit Avenue  
(Detail)  
Photo Neg. No. 199/24




St. Paul's Avenue in Palisade Neighbourhood of Jersey Area  
(Land c11) NJHSE #0906 - c11 stp, Jersey City, Hudson Co.  
Page 3 of 3 photo pages.




Site No. 0906 - c11 stp  
68-72 St. Paul's Ave.  
Jersey City, N.J.  
Photo Neg. No. 25/22  
Map No. 5  
(bet. 1908-1919)

Summit Avenue in Western Hudson City Neighborhood  
 of Survey Area (ward 24) N5H8I #0906-D4 sum,  
 Jersey City, Hudson Co.  
 Page 2 of 26 photo pages.

Site No. 0906-D4 sum  
 929-933 Summit Ave.  
 Jersey City, N.J.  
 Photo Neg. No. 31/30  
 Map No. 12  
 (bat. 1887-1896)




929-933 Summit Avenue  
 (Detail)  
 Photo Neg. No. 239/20



Site No. 0906-D4 sum  
 933A-935 Summit Avenue  
 Jersey City, N.J.  
 Photo Neg. No. 239/21  
 Map No. 13  
 (bat. 1896-1908)




Site No. 0906-D4 sum  
 936 Summit Avenue  
 Second Reformed Church  
 of Hudson City  
 Jersey City, N.J.  
 Photo Neg. No. 17/31  
 Map No. 14  
 (c. 1910)






Zabonkie Street in Western Hudson City Neighborhood  
 of Survey Area (Ward D4) N5H5I # 0906 - D4 Zab,  
 Jersey City, Hudson Co.  
 Page 5 of 5 photo pages.

Site No. 0906 - D4 Zab  
 71 Zabonkie Street  
 Jersey City, N.J.  
 Photo Neg. No. 239/11  
 Map No. 9  
 (bat. 1973 - 1987)



Site No. 0906 - D4 Zab  
 118-120 Zabonkie St.  
 Jersey City, N.J.  
 Photo Neg. No. 239/13  
 Map No. 10  
 (bat. 1987 - 1996)



SERVATION SECTION  
REETScape CONTINUATION SHEET

N.J. HISTORIC SITES INVENTORY

Date 6/8

District/Streetscape Continuation Page # 2.

Inventory # 06-D4 ble

SS/LOCATION : PROPERTY NAME

DATE

Signif-  
cance to  
D/S

Condition

USE

DESCRIPTION: Style, Ext. Wall Fabric, Fenestration, Form, Roof,  
Major Features, Alterations, Stories, etc.

NEGATIVE  
FILE #

HISTOR.  
DISTRICT

72 Bleecker Street  
Block: 875  
(Contact: 245/34)

Between  
1896-  
1908

P  
Queen  
Anne  
Theme

G R<sup>1</sup>

Queen Anne vernacular, 2 stories, frame, 1 main entry, rectangular plan. Gable roofed porch with bracketed cornice and sunburst motif in the tympanum is set on brick piers before the main entry; tripartite projecting bay topped by tent roof which rises above main roof line; bracketed cornice of roof continues across top of ground story of projecting bay; all windows rectangular with 1/1 sash; window with cornice head above entry; bracketed pent roof end tops facade; flat roof. Building has been resurfaced.

Contact:  
245/34

6. 97-99 Bleecker Street  
Block: 874  
(Contact: 245/36)

Between  
1896-  
1908

P  
Geo.  
Revival  
Theme

G/F R<sup>2</sup>

Georgian Revival Variant, 4 stories, 5 bays, brick, 1 main entry, rectangular plan. Wooden portico set on posts before main entry; rectangular windows with 1/1 sash, stone lintels and sills; flat arched heads on 2nd story; segmentally arched heads on 3rd story; round arched heads with mask keystone on 4th story; double windows on each story above entry; bracketed cornice with swag decorated frieze.

Contact:  
245/36

7. 103 Bleecker Street  
Block: 874  
(Contact: 245/37)

Between  
1896-  
1908

P  
It.  
Brick  
Theme


F R<sup>1</sup>

Italianate Variant, 2 stories, 3 bays, brick, 1 main entry, rectangular plan. Wooden porch with swag decorated frieze carried on turned posts with knobs is set before main entry; rectangular windows with 1/1 sash, stone lintels and sills; stone water table; bracketed cornice with swag decorated frieze. Stone lintels are deteriorating.

Contact:  
245/37




Summit Avenue in Western Hudson City Neighborhood  
 of Survey Area (Ward 24) N3HSE # 0906-D4sum,  
 Jersey City, Hudson Co.  
 Page 13 of 26 Photo Pages.




Site No. 0906-D4sum  
 965 Summit Avenue  
 Jersey City, N.J.  
 Photo Neg. No. 199/25  
 Map No. 19  
 (bat. 1873-1887)

Summit-Avenue in Western Hudson City Neighbors Road  
 of Survey Area (ward 24) N57HSI #0906-24 sum,  
 Jersey City, Hudson Co.  
 Page 14 of 26 Photo pages.




Site No. 0906-24 sum  
 977 Summit Avenue  
 Jersey City, N.J.  
 Photo Neg. No. 199/3  
 Map No. 20  
 (bat. 1908-1919)

977 Summit Avenue  
 (Detail)  
 Photo Neg. No. 199/1




Summit Avenue in Western Hudson City Neighborhood  
 of Survey Area (ward 24) N5H3I #0906-24 sum,  
 Jersey City, Hudson Co.  
 Page 15 of 26 photo pages.

Site No. 0906-24 sum  
 982 Summit Avenue  
 Grace English Evan-  
 gelical Lutheran  
 church  
 Jersey City, N.J.  
 Photo Neg. No. 17/29  
 Map No. 21  
 (1904-1924 Census -  
 store)




Site No. 0906-24 sum  
 1024 Summit Avenue  
 Jersey City, N.J.  
 Photo Neg. No. 218/34  
 Map No. 22  
 (bat. 1908-1919)




Summit Avenue in Western Hudson City Neighborhood  
of Survey Area (ward D4) JTH8I # 0906-D4 sum,  
Jersey City, Hudson Co.  
Page 16 of 26 photo pages.

Site No. 0906-D4 sum  
1089-1093 Summit Ave.  
Jersey City, N.J.  
Photo Neg. No. 196/22  
Map No. 23  
(het. 1908-1919)




Site No. 0906-D4 sum  
1105 Summit Avenue  
Jersey City, N.J.  
Photo Neg. No. 196/20  
Map No. 24  
Ausonia Knitting Mill  
(het. 1896-1908)




Summit Avenue in Western Hudson City Neighborhood  
of Survey Area (ward D4) IJTHSE # 0906-D4 sum,  
Jewey City, Hudson Co.  
Page 19 of 26 Photo Pages.

Site No. 0906-D4 sum  
1106-1112 Summit Ave.  
Jewey City, N.J.  
Photo Neg. No. 196/21  
Map No. 25  
(bat. 1896-1908)




Site No. 0906-D4 sum  
1129 Summit Avenue  
Jewey City, N.J.  
Photo Neg. No. 196/12  
Map No. 26  
(bat. 1896-1908)






Summit Avenue in Western Hudson City Neighborhood  
of Survey Area (ward D4) NJH8I #0906-D4 sum,  
Jersey City, Hudson Co.  
Page 18 of 26 photo pages.

Site No. 0906-D4 sum  
1130-1132 Summit Ave.  
Jersey City, N.J.  
Photo Neg. No. 196/13  
Map No. 27  
(bat. 1908-1919)




Site No. 0906-D4 sum  
1131-1135 Summit Ave.  
Jersey City, N.J.  
Photo Neg. No. 196/7  
Map No. 28  
(bat. 1896-1908)






Summit Avenue in Western Hudson City Neighborhood  
 of Survey Area (ward 14) NJHSI # 0906-D4 sum,  
 Jersey City, Hudson Co.  
 Page 19 of 26 photo pages.

Site No. 0906-D4 sum  
 1137 Summit Avenue  
 Jersey City, N.J.  
 Photo Neg. No. 196/8  
 Map No. 29  
 (bet. 1887-1896)




Site No. 0906-D4 sum  
 1138-1140 Summit Ave.  
 Jersey City, N.J.  
 Photo Neg. No. 196/9  
 Map No. 30  
 (#1138 bet. 1896-1908,  
 #1140 bet. 1887-1896)



Summit Avenue in Western Hudson City Neighbors Road  
 of Survey Area (ward D4) N5H5C # 0906-D4 sum,  
 Jersey City, Hudson Co.  
 Page 20 of 26 photo pages.



Site No. 0906-D4 sum  
 1144-1146 Summit Ave.  
 Jersey City, N.J.  
 Photo Neg. No. 196/10  
 Map No. 31  
 (#1144 bet. 1896-1908;  
 #1146 bet. 1908-1919)




Site No. 0906-D4 sum  
 1145-1147 Summit Ave.  
 Jersey City, N.J.  
 Photo Neg. No. 196/11  
 Map No. 32  
 (#1145 bet. 1887-1896;  
 #1147 bet. 1908-1919)


Summit Avenue in Western Hudson City Neighborhood  
of Saurey Area (ward D4) NJ HSI # 0906-D4 sum,  
 Jersey City, Hudson Co.

Page 21 of 26 photo pages.

Site No. 0906-D4 sum  
 1149-1151 Summit Ave.  
 Jersey City, N.J.  
 Photo Neg. No. 196/2  
 Map No. 33  
 (bet. 1908-1919)



Site No. 0906-D4 sum  
 1167 Summit Avenue  
 Jersey City, N.J.  
 Photo Neg. No. 195/34  
 Map No. 34  
 (bet. 1919-1928)




Summit Avenue in Western Hudson City Neighborhood  
of Survey Area (Ward D4) NJHSE # 0906-D4 sum,  
Jersey City, Hudson Co.  
Page 22 of 26 photo pages.




Site No. 0906-D4 sum  
1169-1171 Summit Ave.  
Jersey City, N.J.  
Photo Neg. No. 195/35  
Map No. 35  
(bet. 1896-1908)

Summit Avenue in Western Hudson City Neighborhood  
of Survey Area (ward D4) NJHSI # 0906-D4 sum,  
Jersey City, Hudson Co.  
Page 23 of 26 photo pages.



Site No. 0906-D4 sum  
1172 Summit Avenue  
Jersey City, N.J.  
Photo Neg. No. 196/o  
Map No. 36  
(bet. 1887-1896)



1172 Summit Avenue  
(Detail)  
Photo Neg. No. 195/36

Summit Avenue in Western Hudson City Neighborhood  
of Survey Area (Ward D4) NJHSE #0906-D4 sum,  
Jersey City, Hudson Co.


Page 24 of 26 photo pages.




Site No. 0906-D4 sum  
1185 Summit Avenue  
Jersey City, N.J.  
Photo Neg. No. 195/20  
Map No. 37  
(bet. 1996-1908)



Site No. 0906-B4 sum  
 1204-1212 Summit Ave.  
 Consolidated Laundries  
 Corp.  
 Jersey City, N.J.  
 Photo Neg. No. 195/30  
 Map No. 38  
 (bet. 1813-1908)




1204-1212 Summit Ave.  
 Consolidated Laundries  
 Corp.  
 Photo Neg. No. 192/20  
 Map No. 38




Summit Avenue in Western Hudson City Neighborhood  
of Survey Area (ward 24) NTH ST # 0906-D4 sum,  
 Jersey City, Hudson Co.

Page 26 of 26 photo pages.

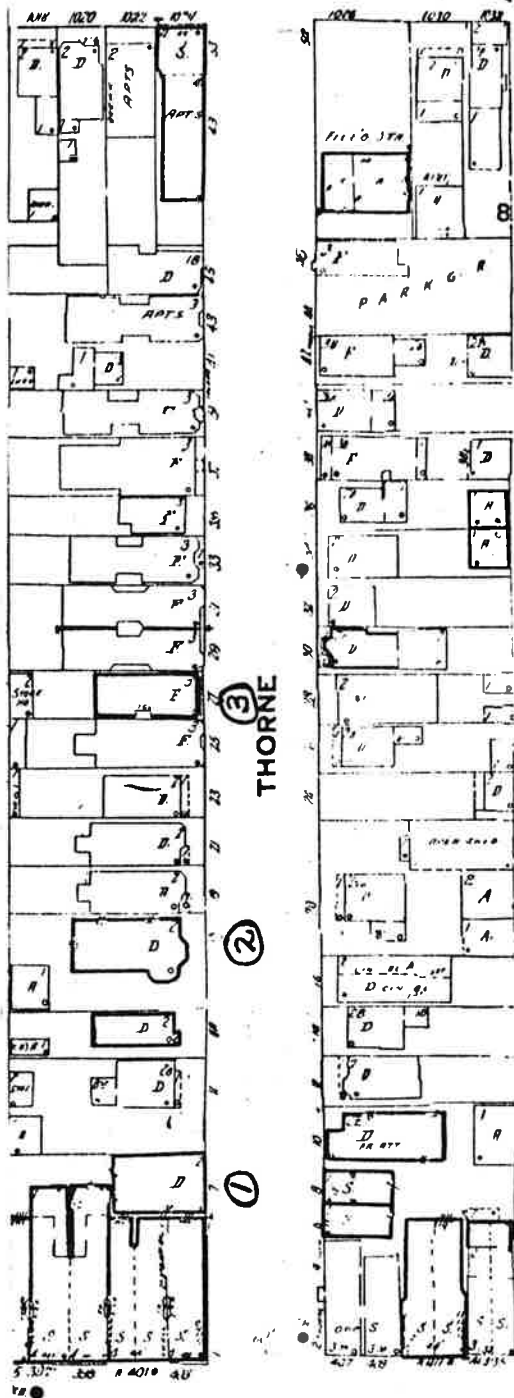


Site No. 0906-D4 sum  
 1204-1212 Summit Ave.  
 Consolidated Laundry  
 Corp.  
 (Hague St. facade)  
 Jersey City, N.J.  
 Photo Neg. No. 195/27  
 Map No. 38  
 (bat. 1873-1908)



1204-1212 Summit Ave  
 Consolidated Laundry  
 Corp.  
 (Secaucus Rd. facade)  
 Photo Neg. No. 192/19  
 Map No. 38

Summit Ave.



Central Ave.

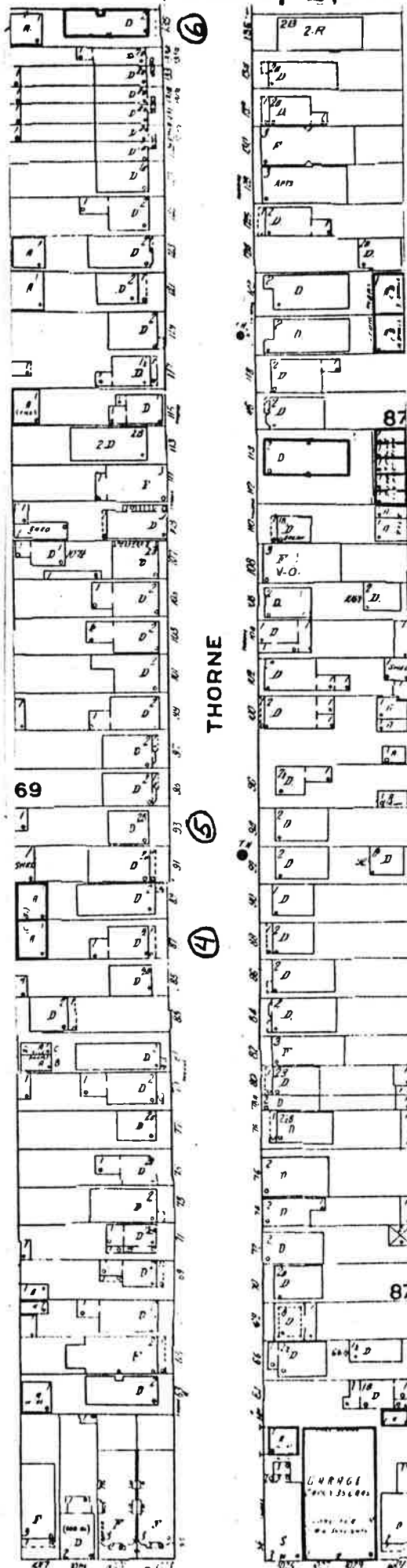
NJHSI # 0906

D4 thoz

Thorne Street

(Western Hudson City  
Neighborhood)

J.F. Kennedy Blvd.



Summit Ave.

NEW JERSEY OFFICE OF CULTURAL AND ENVIRONMENTAL SERVICES  
HISTORIC PRESERVATION SECTION  
DISTRICT/STREETSCAPE CONTINUATION SHEET

N.J. HISTORIC SITES INVENTORY

Date \_\_\_\_\_

District/Streetscape Continuation Page # 1 Inventory # 906-D4-thor

MAP #	ADDRESS/LOCATION : PROPERTY NAME	DATE	Signifi- cance to D/S	Condition	USE	DESCRIPTION: Style, Ext. Wall Fabric, Fenestration, Form, Roof, Major Features, Alterations, Stories, etc.	NEGATIVE FILE #
1.	7 Thorne Street Block 823 (Contact 218/29)	bet. 1896- 1908	P Dec. brick theme	E	R1	Decorated Brick, 2 stories, brick, 1 main entry, rectangular plan. <u>Ground story</u> : main entry flanked by large tripartite windows with continuous stone sill and brick lintel with stone keystone; brick belt course at top of story. <u>2nd story</u> : rectangular windows with 1/1 sash, stone sills, and round arched brick heads; small stone cornice with dentils topped by 2 stone outlined brick pediments, each with stone bull's eye; pediments rise above and in front of stone outlined brick parapet with turrets.	Contact 218/29
2.	15 Thorne Street Block 823 (Contact 218/30)	bet. 1919- 1928	P It. Ren. Theme	E	R1	Italian Renaissance, 2 stories, brick, 1 main entry, irregular rectangular plan. Main entry with round arched overdoor; 2 story projecting bay on front facade; 2 story faceted projecting bay on side elevation; double and single rectangular windows with 1/1 sash; all windows with transoms above (transoms of windows on ground story of side bay round arched with stone keystone); complex hipped tile roof with 3 bay dormer.	Contact 218/30

NEW JERSEY OFFICE OF CULTURAL AND ENVIRONMENTAL SERVICES  
HISTORIC PRESERVATION SECTION  
DISTRICT/STREETSCAPE CONTINUATION SHEET

N.J. HISTORIC SITE SURVEY FORM

District/Streetscape Continuation Page # 2 Inventory # 206-D4 thor

P #	ADDRESS/LOCATION : PROPERTY NAME	DATE	Signifi- cance to D/S	Condition	USE	DESCRIPTION: Style, Ext. Wall Fabric, Fenestration, Form, Roof, Major Features, Alterations, Stories, etc.	NEGATIVE FILE #
3.	27 Thorne Street Block 823 (Contact 218/31)	bet. 1908- 1919	P It. brick theme	E	R2	Italianate Variant, 3 stories, 2 bays, brick, 2 main entries, rectangular plan. Ground story: bracketed cornice above entries; tripartite window with stone sill. <u>2nd and 3rd stories</u> : 2 story pressed metal tripartite oriel with rectangular windows with 1/1 sash and swag decorated panels beneath the windows; large tripartite window on each story; bracketed pressed metal cornice with panelled frieze.	Contact 218/31
4.	87 Thorne Street Block 869 (Contact 218/35)	before 1873	P Greek Revival Theme	E	R1	Greek Revival; 1 1/2 stories, 1 main entry, 3 bays, frame, rectangular plan with rear extension. Wood porch with cornice and plain frieze set on posts extends across ground story; rectangular windows with 1/1 sash; gable roof with decorative barge board; gable end faces street. Building has been resurfaced.	Contact 218/35

NEW JERSEY OFFICE OF CULTURAL AND ENVIRONMENTAL SERVICES  
 HISTORIC PRESERVATION SECTION  
 DISTRICT/STREETSCAPE CONTINUATION SHEET

N.J. HISTORIC SITES INVENTORY


Date

District/Streetscape Continuation Page # 3 Inventory 0906-D4 thor


MAP #	ADDRESS/LOCATION : PROPERTY NAME	DATE	Signifi- cance to D/S	Condition	USE	DESCRIPTION: Style, Ext. Wall Fabric, Fenestration, Form, Roof, Major Features, Alterations, Stories, etc.	NEGATIVE FILE #
5.	93 Thorne Street Block 869 (Contact 218/36)	before 1873	P Greek Revival Theme	G	R1	Greek Revival, 2 stories with basement, 3 bays, frame, 1 main entry, rectangular plan. <u>Ground story</u> : wood portico with cornice and plain frieze is set on posts before main entry; rectangular windows with 1/1 sash, cornice heads, and wood enframements; multi-paned entry door topped by probably original 4 light transom, <u>1/2 story</u> : double rectangular window with 1/1 sash and round arched heads; gable roof with gable facing street; decorative barge board. Modern stoop; most of barge board on right side of gable is missing. Property listed on the 1873 map as belonging to H.F. Howenstein.	Contact 218/36
6.	135 Thorne Street Block 869 (Contact 245/5)	bet. 1919- 1928	P Dec. Brick Theme	G	R1	Decorated brick, 2 stories, 2 bays, brick, 1 main entry, rectangular plan. Porch with cornice and plain frieze set on brick piers extends across ground story; triple window on each story; single window over entry; all windows rectangular with 1/1 sash; fluted brick bands above 2nd story windows; building terminates in corbel table topped by small denticulated cornice surmounted by stone capped brick parapet.	Contact 245/5



Thorne Street in Western Hudson City Neighborhood  
 of Survey Area (ward D4) NTHSI #0906-D4 then,  
 Jersey City, Hudson Co.  
 Page 2 of 3 photo pages.




Site No. 0906-D4 then  
 Thorne Street  
 Jersey City, N.J.  
 Photo Neg. No. 218/29  
 Map No. 1  
 (bat. 1896-1908)




Site No. 0906-D4 then  
 Thorne Street  
 Jersey City, N.J.  
 Photo Neg. No. 218/30  
 Map No. 2  
 (bat. 1919-1928)

Thorne Street in Western Hudson City Neighborhood  
 of Survey Area (Ward D4) N5HSE # 0906-D4 then,  
 Jersey City, Hudson Co.  
 Page 2 of 3 Photo pages.

Site No. 0906-D4 then  
 27 Thorne Street  
 Jersey City, N.J.  
 Photo Neg. No. 218/31  
 Map No. 3  
 (ver. 1908-1919)



Site No. 0906-D4 then  
 87 Thorne Street  
 Jersey City, N.J.  
 Photo Neg. No. 218/35  
 Map No. 4  
 (before 1873)



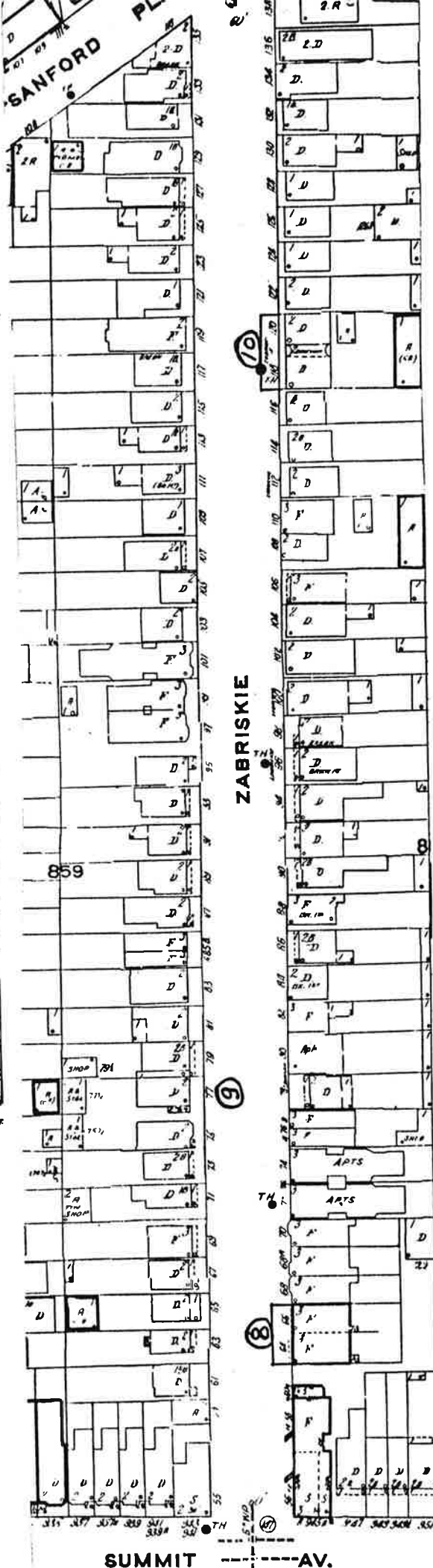
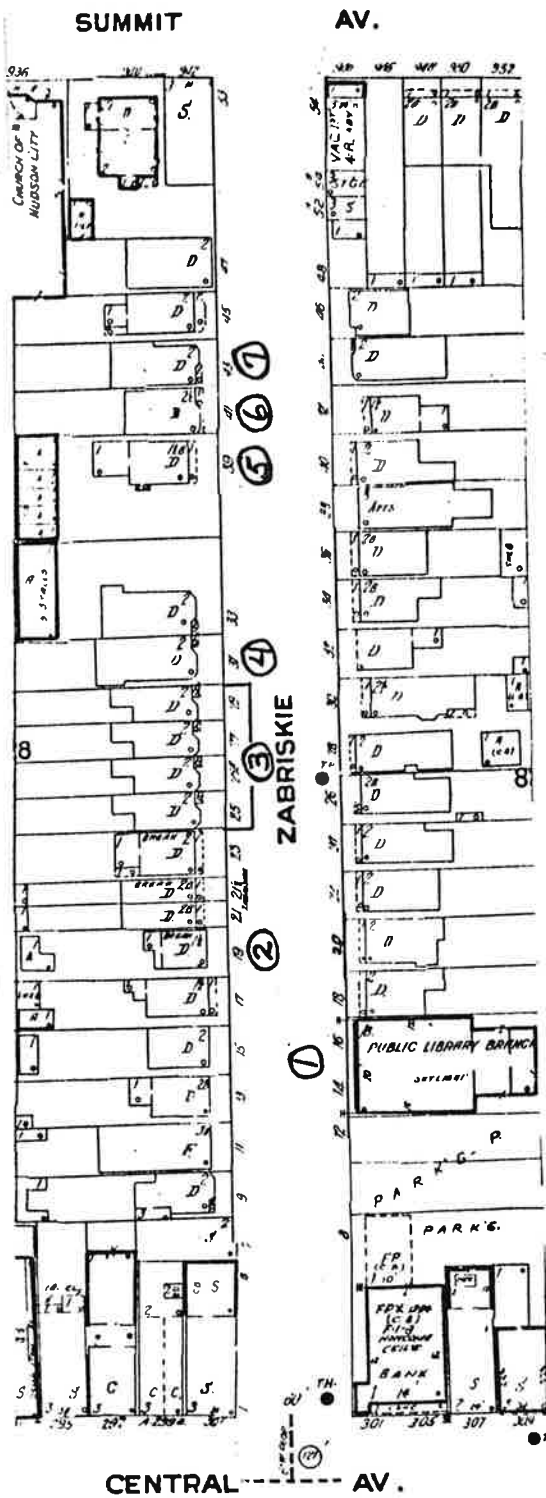
Thorne Street in Western Hudson City Neighborhood  
of Survey Area (Ward D4) NJHSI# 0906-D4 thor,  
Jersey City, Hudson Co.  
Page 3 of 3 photo pages.



Site No. 0906-D4 thor  
93 Thorne Street  
Jersey City, N.J.  
Photo Neg. No. 212/36  
Map No. 5  
(before 1873)



Site No. 0906-D4 thor  
135 Thorne Street  
Jersey City, N.J.  
Photo Neg. No. 245/5  
Map No. 6  
(bet. 1919-1928)



NJHSI #0906  
 D4 Zab  
Zabriskie Street  
 (Western Hudson City  
 Neighborhood)

NEW JERSEY OFFICE OF CULTURAL AND ENVIRONMENTAL SERVICES  
HISTORIC RESERVATION SECTION  
DISTRICT/STREETSCAPE CONTINUATION SHEET

N.J. HISTORIC SITES INVENTORY

Date 9/85

District/Streetscape Continuation Page # 1 Inventory # 906-D4zab

MAP #	ADDRESS/LOCATION : PROPERTY NAME	DATE	Signif- cance to D/S	Condition	USE	DESCRIPTION: Style, Ext. Wall Fabric, Fenestration, Form, Roof, Major Features, Alterations, Stories, etc.	NEGATIVE FILE #
1.	14-16 Zabriskie Street Hudson City Branch Library Block 827 (Contact 240/1A)	1911 Corner- Stone	P Beaux Arts/ Row- land Theme	E	E	Beaux Arts, 1 story with basement, 3 bays, brick, 1 main entry, rectangular plan with rear extension. Main entry with modern bracketed metal overdoor; tripartite window above entry; entry flanked by large multi-paned windows; all windows rectangular with blind round arched heads; side windows with stone keystone, window above entry with ornate stone console keystone; stone water table; bracketed cornice topped by brick parapet with central stone plaque bearing words "Public Library" Architect: John T. Rowland, Jr.	Contact 240/1A
2.	19 Zabriskie Street Block 828 (Contact 240/2A)	before 1873	P Gr. Revival Theme	G	R1	Greek Revival, 1½ stories, 3 bays, 1 main entry, frame, rectangular plan with rear extension. Ground story: Wood porch with bracketed cornice and panelled frieze set on turned posts extends across ground story; main entry with modern door, transom, and cornice head; rectangular windows with 1/1 sash and cornice heads. 1/2 story: rectangular window with 1/1 sash and segmentally arched head. Gable roof with gable facing street. Property listed on the 1873 map as belonging to R. Vidulick.	Contact 240/2A
3.	25-29 Zabriskie Street Block 828 (Contact 240/5A)	Bet. 1887- 1896	P Queen Anne Theme	E	R1	4 Queen Anne Vernacular Row houses, 2 stories, frame, each with 1 main entry and rectangular plan with rear extension. Each building with pent roofed portico before main entry, single window above entry, and 2 story tripartite projecting bay topped by bracketed gable roof end; all entries with transoms; all windows rectangular with 1/1 sash; all entries recessed within panelled surround; continuous pent roof end forms main roof line.	Contact 240/5A, 3A



MAP #	ADDRESS/LOCATION : PROPERTY NAME	DATE	Signifi- cance to D/S	Condition	USE	DESCRIPTION: Style, Ext. Wall Fabric, Fenestration, Form, Roof, Major Features, Alterations, Stories, etc.	NEGATIVE FILE #
4.	31 Zabriskie Street Block 828 (Contact 240/4A)	Bet. 1887- 1896	P It. Theme	E	R1	Italianate Variant, 2 stories, 1 main entry, frame, rectangular plan. Wood porch with pent roof and bracketed cornice is set on turned posts before main entry; original turned railings along porch and down stairs; glass panelled entry door with transom; tripartite projecting bay extends height of building : pent roof with denticulated cornice above ground story windows, bracketed gable roof end with panelled frieze above 2nd story windows; all windows rectangular with 1/1 sash; pent roof end forms main roof line; bracketed cornice of bay continues across facade. Building has either been completely resurfaced with brick or material given in Sanborn is erroneous.	Contact 240/4A
5.	39 Zabriskie Street Block 828 (Contact 240/6A)	before 1873	P Queen Anne Theme	E	R1	Queen Anne, 1½ stories with basement, 3 bays, frame, 1 main entry, rectangular plan with rear extension. Groundstory: column supported wood porch with bracketed cornice and turned balusters extends across ground story; turned balusters continue down stairs; porch forms pediment before main entry; rectangular windows with 1/1 sash. ½ story; rectangular windows with 2/2 sash and segmentally arched heads; gable roof with gable facing street; triangular section in top of gable extended forward; continuous bracketed cornice running below triangular section. Property listed on the 1873 map and in the 1872-73 Directory as the property of Gustave G. Schumann, who was in the real estate business. Building has been resurfaced with stucco.	Contact 240/6A



NEW JERSEY OFFICE OF CULTURAL AND ENVIRONMENTAL SERVICES  
 HISTORIC RESERVATION SECTION  
 DISTRICT/STREETSCAPE CONTINUATION SHEET

N.J. HISTORIC SITES INVENTORY

Date 9/85

District/Streetscape Continuation Page # 3 Inventory # 0906-D4zab

MAP #	ADDRESS/LOCATION : PROPERTY NAME	DATE	Signifi- cance to D/S	Condition	USE	DESCRIPTION: Style, Ext. Wall Fabric, Fenestration, Form, Roof, Major Features, Alterations, Stories, etc.	NEGATIVE FILE #
6.	41 Zabriskie Street Block 828 (Contact 240/7A)	bet. 1887- 1896	P Queen Anne Theme	G	R1	Queen Anne, 2½ stories with basement, 1 main entry, frame, rectangular plan. <u>Ground story</u> : wood porch with cornice and plain frieze set on posts extends across story; original turned balusters along porch and down stairs; glass and wood panelled door with transom; rectangular windows with 1/1 sash. <u>2nd story</u> : single window above entry; tripartite projecting bay; all windows rectangular with 1/1 sash; central window of bay with round arched head; bracketed cornice at top of story. <u>½ story</u> : gambrel roof enclosing curvilinear section with 5 rectangular windows with 1/1 sash. Ground and second stories have been resurfaced.	Contact 240/7A, 6A
7.	43 Zabriskie Street Block 828 (Contact 240/8A)	bet. 1887- 1896	P Queen Anne Theme	E	R1	Queen Anne, 2 stories, frame, 1 main entry, rectangular plan. Wood portico with bracketed cornice is set on columns before main entry; original turned balusters run along portico and down stairs; panelled entry door with transom; above entry, single window topped by pediment set into main roof; tripartite projecting bay rises height of building; bay topped by tent roof; continuous bracketed cornice with modillions; pent roof end forms main roof line.	Contact 240/8A, 6A
8.	64-66 Zabriskie Street Block 861 (Contact 239/9)	bet. 1873- 1887	P Col. Revival Theme	G	R2	Colonial Revival vernacular, 3 stories, 6 bays, brick, 2 main entries, rectangular plan. Modern awning extends over both entries; rectangular windows with 1/1 sash, stone lintels and sills; stonewater table; stone portal heads matching lintels; building terminates in brick parapet.	Contact 239/9

NEW JERSEY OFFICE OF CULTURAL AND ENVIRONMENTAL SERVICES  
 HISTORIC PRESERVATION SECTION  
 DISTRICT/STREETSCAPE CONTINUATION SHEET

NJ. HISTORIC SITES INVENTORY


Date 9/85

District/Streetscape Continuation Page # 4 Inventory # 0906-D4zab


MAP #	ADDRESS/LOCATION : PROPERTY NAME	DATE	Signif- cance to D/S	Condition	USE	DESCRIPTION: Style, Ext. Wall Fabric, Fenestration, Form, Roof, Major Features, Alterations, Stories, etc.	NEGATIVE FILE #
9.	77 Zabriskie Street Block 859 (Contact 239/11)	bet. 1873- 1887	P It. Theme	E	R1	Italianate, 2 stories, 3 bays, 1 main entry, frame, rectangular plan with side extension. Wood porch with bracketed cornice and dentils set on posts extends across ground story; entry with transom and cornice head; rectangular windows with 1/1 sash, cornice heads, and wood enframements; cornice with ornate foliate brackets. Building has been resurfaced; side extension is not original.	Contact 239/11,10
10.	118-120 Zabriskie Street, Block 861 (Contact 239/13)	bet. 1887- 1896	P It. Theme	E	R2	Italianate, 2 stories, 7 bays, 2 main entries, frame, rectangular plan. Entries with transoms and modern doors; garage door between entries; rectangular windows with 3/1 sash and wood enframements; cornice with ornate foliate brackets, dentils, and panelled frieze.	Contact 239/13

Zabonkie Street in Western Hudson City Neighborhood  
of Survey Area (ward D4) NTH SE # 0906 - D4 Zab,  
Jewey City, Hudson Co.  
Page 2 of 5 photo pages.

Site No. 0906-D4 Zab  
14-16 Zabonkie St.  
Jewey City, N.J.  
Photo Neg. No. 240/1A  
Map No. 4  
Hudson City Branch  
Library  
(1911)




Site No. 0906-D4 Zab  
19 Zabonkie Street  
Jewey City, N.J.  
Photo Neg. No. 240/2A  
Map No. 2  
(before 1873)




Zabornikie Street in Western Hudson City Neighborhood  
of Survey Area (ward 24) NTH ST # 0906-D4 Zab,  
Jarey City, Hudson Co.  
Page 2 of 5 photo pages.

Site No. 0906-D4 Zab  
25-29 Zabornikie St.  
Jarey City, N.Y.  
Photo Neg. No. 240/5A  
Map No. 3  
(het. 1887-1896)




Site No. 0906-D4 Zab  
31 Zabornikie Street  
Jarey City, N.Y.  
Photo Neg. No. 240/4A  
Map No. 4  
(het. 1887-1896)




Zabornikie Street in Western Hudson City Neighborhood  
of Survey Area (ward 24) N.Y.S. # 0906-D4 Zab,  
Jensen City, Hudson Co.  
Page 3 of 5 photo pages.

Site No. 0906-D4 Zab  
39 Zabornikie Street  
Jensen City, N.Y.  
Photo Neg. No. 240/6A  
Map No. 5  
(befor 1873)




Site No. 0906-D4 Zab  
41 Zabornikie Street  
Jensen City, N.Y.  
Photo Neg. No. 240/7A  
Map No. 6  
(bat. 1887-1896)





Site No. 0906-D4 Zab  
 43 Zabonkie Street  
 Jersey City, N.J.  
 Photo Neg. No. 240/8A  
 Map No. 7  
 (bat. 1887-1896)



Site No. 0906-D4 Zab  
 64-66 Zabonkie Street  
 Jersey City, N.J.  
 Photo Neg. No. 239/9  
 Map No. 8  
 (bat. 1873-1887)

